

KECAMATAN BANTIMURUNG DALAM ANGKA 2022

Bantimurung Subdistrict in Figures 2022



**BADAN PUSAT STATISTIK
KABUPATEN MAROS**

Statistics of Maros Regency

KECAMATAN BANTIMURUNG DALAM ANGKA 2022

Bantimurung Subdistrict in Figures 2022



KECAMATAN BANTIMURUNG DALAM ANGKA
Bantimurung Subdistrict in Figures
2022

ISSN: ...

No. Publikasi/Publication Number: ...

Katalog /Catalog: 1102001.bantimurung.x.Bantimurungx

Ukuran Buku/Book Size: 14,8 cm x 21 cm

Jumlah Halaman/Number of Pages : ... + ... hal/pages

Naskah/Manuscript:

BPS Kabupaten Maros

BPS-Statistics of Maros Regency

Penyunting/Editor:

BPS Kabupaten Maros

BPS-Statistics of Maros Regency

Desain Kover/Cover Design:

BPS Kabupaten Maros

BPS-Statistics of Maros Regency

Ilustrasi Kover/Cover Illustration:

.....

Diterbitkan oleh/Published by:

©BPS Kabupaten Maros/BPS-Statistics of District Maros

Dicetak oleh/Printed by:

...

Dilarang mengumumkan, mendistribusikan, mengomunikasikan, dan/atau menggandakan sebagian atau seluruh isi buku ini untuk tujuan komersil tanpa izin tertulis dari Badan Pusat Statistik Kabupaten Maros.

Prohibited to announce, distribute, communicate, and/or copy part or all of this book for commercial purpose without permission from BPS-Statistics Indonesia of Maros Regency.

TIM PENYUSUN/TEAM MEMBERS

Pengarah/Director
Guruh Wahyu Martopo, S.Si.,M.Si

Penanggung Jawab/Persons in Charge
Guruh Wahyu Martopo, S.Si.,M.Si

Penyunting/Editors
Mandaixx • Bantimurungxx • Bantimurungxx

Pengolah Data dan Penulis Naskah/Data Processor and Writers
Mandaixx • Bantimurungxx • Bantimurungxx

Penata Letak/Layout Designers
Bantimurungxx • Bantimurungxx • Bantimurung


<https://maroclab.kem.go.id>

KONTRIBUTOR DATA/DATA CONTRIBUTORS


1. Kementerian Agama/Ministry of Religious Affair
2. Kementerian Pendidikan dan Kebudayaan/Ministry of Education and Culture
3. Badan Meteorologi Klimatologi dan Geofisika/Meteorological, Climatology, and Geophysical Agency
4. Badan Pusat Statistik/BPS-Statistics Indonesia
5. Dinas Bantimurung
6. Dinas Bantimurung

<https://maroskab.bps.go.id>

PETA WILAYAH KECAMATAN BANTIMURUNG
MAP OF BANTIMURUNG SUBDISTRICT




KEPALA BPS KABUPATEN MAROS
CHIEF STATISTICIAN OF MAROS REGENCY



GURUH WAHYU MARTOPO, S.Si., M.Si

<https://maroskab.bps.go.id>





KATA PENGANTAR

Buku Kecamatan Bantimurung Dalam Angka 2022 ini merupakan penerbitan statistik tahunan yang diterbitkan oleh BPS Kabupaten Maros. Berhasilnya penerbitan publikasi ini adalah berkat dukungan dan kerjasama yang baik dari semua pihak, sehingga publikasi ini dapat disajikan tepat pada waktunya.

Oleh karena itu maka segala upaya dari awal hingga terbitnya publikasi ini, kami menyampaikan terima kasih kepada segenap pimpinan Instansi/Dinas/Lembaga Pemerintah Swasta atas bantuan dan peran sertanya dalam penerbitan publikasi Kecamatan Bantimurung Dalam Angka 2021.

Demi kesempurnaan dan peningkatan mutu publikasi ini pada penerbitan selanjutnya, saran dan kritik yang sifatnya membangun kami nantikan.

Mudah-mudahan publikasi ini bermanfaat bagi kita semua.

Maros , September 2022
Kepala BPS
Kabupaten Maros

GURUH WAHYU MARTOPO, S.Si.,M.Si



PREFACE

The book of Bantimurung Subdistrict in Figure 2022 is annual statistical publication issued by Functional Statistic of Maros Regency. This book is successfully published due to the support and good cooperation of many hands in such way that it could be issued in time.

Privates' as well as governmental agencies had prepared this publication. To all, A would like to address my deepest gratitude for their help and participation.

Suggestions and constructive criticism are highly welcome for the improvement in the future.

Hopefully this book will be beneficial to all.

Maros, September 2022
Chief Statistician of
Maros Regency

GURUH WAHYU MARTOPO, S.Si.,M.Si

DAFTAR ISI/CONTENTS

	Halaman Page
Kata Pengantar/Preface	xii
Daftar Isi/Contents	xiii
Daftar Tabel/List of Tables.....	xv
Daftar Gambar/List of Figures	xxi
Penjelasan Umum/Explanatory Notes	xxiv
Daftar Singkatan/List of Abbreviation	xxvi
1. Geografi dan Iklim/Geography and Climate	1
2. Pemerintahan/Government	11
3. Penduduk/Population	21
4. Sosial dan Kesejahteraan Rakyat/Social and Welfare	31
5. Pertanian/Agriculture.....	59
6. Pariwisata, Transportasi, dan Komunikasi/Tourism, Transportation, and Communication	73
7. Perbankan, Koperasi, dan Perdagangan/Banking, Cooperative, and Trade 87	

DAFTAR TABEL/LIST OF TABLES

	Halaman Page
1. GEOGRAFI DAN IKLIM/GEOGRAPHY AND CLIMATE	
1.1 KEADAAN GEOGRAFI GEOGRAPHY CONDITION	
1.1.1 Luas Daerah Menurut Desa/Kelurahan di Kecamatan Bantimurung 2021 Total Area by Villages/Kelurahan in Bantimurung Subdistrict, 2022.....	8
1.1.2 Jarak ke Ibukota Kecamatan dan Ibukota Kabupaten/Kota Menurut Desa/Kelurahan di Kecamatan Bantimurung(km), 2021 Distance to the Subdistrict Capital and Regency/Municipal Capital by Villages/Kelurahan in Bantimurung Subdistrict (km), 2021	9
1.2 KEADAAN IKLIM CLIMATE CONDITION	
1.2.1 Pengamatan Unsur Iklim Menurut Bulan di BMKG Stasiun Klimatologi Maros , 2021 Observation of Climate Elements by Month at BMKG Climatology Station at Maros Regency, 2021	10
2. PEMERINTAHAN/GOVERNMENT	
2.1 WILAYAH ADMINISTRATIF ADMINISTRATIVE AREA	
2.1.1 Jumlah Rukun Warga (RW) dan Rukun Tetangga (RT) Menurut Desa/Kelurahan di Kecamatan Bantimurung, 2021 Number of Rukun Warga and Rukun Tetangga by Villages/ Kelurahan in Bantimurung Subdistrict, 2021	18
2.2 SUMBER DAYA MANUSIA HUMAN RESOURCES	
2.2.1 Jumlah Pegawai Negeri Sipil Menurut Pemerintah Daerah dan Jenis Kelamin, 2021 Number of Civil Servants by Local Government and Sex, 2021	19
2.2.2 Jumlah Pegawai Negeri Sipil Pemerintah Daerah Kecamatan Bantimurung Menurut Tingkat Pendidikan dan Jenis Kelamin, 2021	

Number of Civil Servants of XX District Government by Educational Level and Sex, 2021	20
---	----

3. PENDUDUK/POPULATION

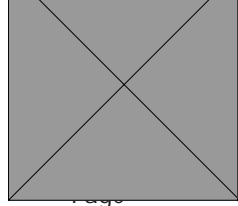
3.1 Penduduk, Distribusi Persentase Penduduk, Kepadatan Penduduk, Rasio Jenis Kelamin Penduduk Menurut Desa/Kelurahan di Kecamatan Bantimurung, 2021 Population, Percentage Distribution of Population, Population Density, and Population Sex Ratio by Villages/Kelurahan in Bantimurung Subdistrict, 2021	28
3.2 Jumlah Penduduk Menurut Kelompok Umur dan Jenis Kelamin di Kecamatan Bantimurung, 2021 Population by Age Groups and Sex in Bantimurung Subdistrict, 2021 .	30

4. SOSIAL DAN KESEJAHTERAAN RAKYAT/SOCIAL AND WELFARE

4.1 PENDIDIKAN EDUCATION

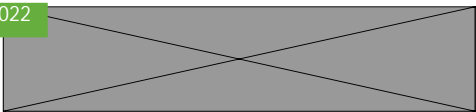
4.1.1 Banyaknya Desa ¹ /Kelurahan yang Memiliki Fasilitas Sekolah Menurut Tingkat Pendidikan di Kecamatan Bantimurung, 2019–2021 Number of Villages ¹ /Kelurahan Having Educational Facilities by Educational Level in Bantimurung Subdistrict, 2019–2021	38
4.1.2 Jumlah Sekolah Menurut Tingkat Pendidikan di Kecamatan Bantimurung, 2020/2021 dan 2021/2022 Number of Schools by Educational Level in Bantimurung Subdistrict, 2020/2021 and 2021/2022	39
4.1.3 Jumlah Guru Menurut Tingkat Pendidikan di Kecamatan Bantimurung, 2020/2021 dan 2021/2022 Number of Teachers by Educational Level in Bantimurung Subdistrict, 2020/2021 and 2021/2022	40
4.1.4 Jumlah Murid Menurut Tingkat Pendidikan di Kecamatan Bantimurung, 2020/2021 dan 2021/2022 Number of Pupils by Educational Level in Bantimurung Subdistrict, 2020/2021 and 2021/2022	41

4.2	KESEHATAN HEALTH	
4.2.1	Banyaknya Desa ¹ /Kelurahan yang Memiliki Sarana Kesehatan Menurut Jenis Sarana Kesehatan di Kecamatan Bantimurung, 2019–2021 Number of Villages ¹ /Kelurahan Health Facilities by Type of Health Facilities in Bantimurung Subdistrict, 2019–2021.....	42
4.2.2	Banyaknya Warga Penderita Kekurangan Gizi Menurut Desa/Kelurahan di Kecamatan Bantimurung, 2020 Number of People with Malnutrition by Villages/Kelurahan in Bantimurung Subdistrict, 2020.....	43
4.3	PERUMAHAN DAN LINGKUNGAN HOUSING AND ENVIRONMENT	
4.3.1	Banyaknya Desa/Kelurahan Menurut Sumber Air Minum Sebagian Besar Keluarga di Kecamatan Bantimurung, 2019–2021 Number of Villages/Kelurahan by Drinking Water Source of Majority Family in Bantimurung Subdistrict, 2019–2021	44
4.3.2	Banyaknya Keluarga Menurut Desa/Kelurahan dan Jenis Pengguna Listrik di Kecamatan Bantimurung, 2021 Number of Family by Villages/Kelurahan and Type of Electricity Consumer in Bantimurung Subdistrict, 2021	45
4.3.3	Banyaknya Desa/Kelurahan Menurut Sumber Penerangan Jalan Utama Desa/Kelurahan di Kecamatan Bantimurung, 2019–2021 Number of Villages/Kelurahan by Source of Villages/Kelurahan's Main Street Illumination in Bantimurung Subdistrict, 2019–2021	46
4.3.4	Banyaknya Desa/Kelurahan Menurut Penggunaan Fasilitas Tempat Buang Air Besar Sebagian Besar Keluarga di Kecamatan Bantimurung, 2019–2021 Number of Villages/Kelurahan by Toilet Facility Used by Majority Family in Bantimurung Subdistrict, 2019–2021	47
4.3.5	Banyaknya Desa/Kelurahan Menurut Jenis Bahan Bakar untuk Memasak yang Digunakan Sebagian Besar Keluarga di Kecamatan Bantimurung, 2021 Number of Villages/Kelurahan by Type of Cooking Fuel Used by Majority Family in Bantimurung Subdistrict, 2021	48
4.4	AGAMA DAN SOSIAL LAINNYA	

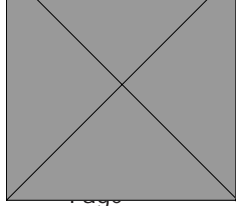


RELIGION AND OTHER SOCIAL AFFAIRS

4.4.1	Jumlah Tempat Peribadatan Menurut Desa/Kelurahan di Kecamatan Bantimurung, 2021 Number of Worship Places by Villages/Kelurahan in Bantimurung Subdistrict, 2021	49
4.4.2	Banyaknya Kejadian Bencana Alam Menurut Desa/Kelurahan dan Jenis Bencana Alam di Kecamatan Bantimurung 2020 Number of Natural Disaster Events by Villages/Kelurahan and Type of Natural Disaster in Bantimurung Subdistrict, 2020	50
4.4.3	Banyaknya Korban Jiwa Akibat Bencana Alam Menurut Desa/Kelurahan dan Jenis Bencana Alam di Kecamatan Bantimurung, 2020 Number of Fatalities Due to Natural Disasters by Villages/Kelurahan and Type of Natural Disaster in Bantimurung Subdistrict, 2020	53
4.4.4	Keberadaan Fasilitas/Upaya Antisipasi/Mitigasi Bencana Alam Menurut Desa/Kelurahan di Kecamatan Bantimurung, 2021 Existence of Facilities/Efforts for Anticipation/Mitigation of Natural Disasters by Villages/Kelurahan by Villages/Kelurahan in Bantimurung Subdistrict, 2021	56
4.4.5	Banyaknya Desa/Kelurahan yang Memiliki Kelompok Kegiatan Olahraga Menurut Jenis Olahraga dan Ketersediaan Fasilitas/Lapangan Olahraga di Kecamatan Bantimurung, 2021 Number of Villages/Kelurahan Having Sport Activities Groups by Type of Sport and Availability of Sport Facilities/Fields in Bantimurung Subdistrict, 2021	58
5.	PERTANIAN/AGRICULTURE	
5.1	Luas Panen Tanaman Sayuran dan Buah-buahan Semusim Menurut Jenis Tanaman di Kecamatan Bantimurung(ha), 2018–2021 Harvested Area of Seasonal Vegetables and Fruits by Kind of Plant in Bantimurung Subdistrict (ha), 2018–2021	66
5.2	Produksi Tanaman Sayuran dan Buah-buahan Semusim Menurut Jenis Tanaman di Kecamatan Bantimurung (kuintal), 2018–2021 Production of Seasonal Vegetables and Fruits by Kind of Plant in Bantimurung Subdistrict (quintal), 2018–2021	67



5.3	Luas Panen Tanaman Biofarmaka Menurut Jenis Tanaman di Kecamatan Bantimurung(m ²), 2018–2021 Harvested Area of Medicinal Plants by Kind of Plant in Bantimurung Subdistrict (m ²), 2018–2021.....	68
5.4	Produksi Tanaman Biofarmaka Menurut Jenis Tanaman di Kecamatan Bantimurung (kg), 2018–2021 Production of Medicinal Plants by Kind of Plant in Bantimurung Subdistrict (kg),2018–2021	69
5.5	Luas Panen Tanaman Hias Menurut Jenis Tanaman di Kecamatan Bantimurung (m ²), 2018–2021 Harvested Area of Ornamental Plants by Kind of Plant in Bantimurung Subdistrict (m ²), 2018–2021.....	70
5.6	Produksi Tanaman Hias Menurut Jenis Tanaman di Kecamatan Bantimurung (tangkai), 2018–2021 Production of Ornamental Plants by Kind of Plant n Bantimurung Subdistrict (stalks), 2018–2021	71
5.7	Produksi Buah-Buahan dan Sayuran Tahunan Menurut Jenis Tanaman di Kecamatan Bantimurung(kuintal), 2018–2021 Production of Annual Fruits and Vegetables by Kind of Plant in Bantimurung Subdistrict (quintal), 2018–2021	72
6.	PARIWISATA, TRANSPORTASI, DAN KOMUNIKASI/TOURISM, TRANSPORTATION, AND COMMUNICATION	
6.1	PARIWISATA TOURISM	
6.1.1	Jumlah Sarana Akomodasi Menurut Desa/Kelurahan dan Jenis Akomodasi di Kecamatan Bantimurung, 2021 Number of Accomodation Facilities by Villages/Kelurahan and Type of Accomodation in Bantimurung Subdistrict, 2021	80
6.2	TRANSPORTASI TRANSPORTATION	
6.2.1	Prasarana dan Sarana Transportasi Antar Desa/Kelurahan Menurut Desa/Kelurahan di Kecamatan Bantimurung, 2021 Inter-Villages/Kelurahan Transportation Infrastructure and Facilities by Villages/Kelurahan in Bantimurung Subdistrict, 2021.....	81

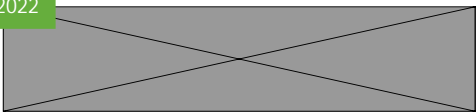


6.3 KOMUNIKASI
COMMUNICATION

- 6.2.2 Keberadaan Kantor Pos/Pos Pembantu/Rumah Pos, Pos Keliling, dan Perusahaan/Agen Jasa Ekspedisi Swasta Menurut Desa/Kelurahan di Kecamatan Bantimurung, 2021
Number of Post Office/Subsidiary of Post Office, Mobile Postal Service, Private Expedition Service Company by Villages/Kelurahan in BantimurungSubdistrict, 2021.....
- 6.3.1 Jumlah Menara Telepon seluler dan Operator Layanan Komunikasi Telepon Seluler Menurut Desa/Kelurahan di Kecamatan Bantimurung, 2021
Number of Base Transceiver Station (BTS) and Cellular Phone Communication Service Operators by Villages/Kelurahan in Bantimurung Subdistrict, 2021.....
- 6.3.2 Kekuatan Sinyal Telepon Seluler dan Jenis Sinyal Internet Telepon Seluler Menurut Desa/Kelurahan di Kecamatan Bantimurung, 2021
The Strenght of Celular Phone Signal by Villages/Kelurahan in Bantimurung Subdistrict, 2021.....

7. PERBANKAN, KOPERASI, DAN PERDAGANGAN BANKING, COOPERATIVE, AND TRADE

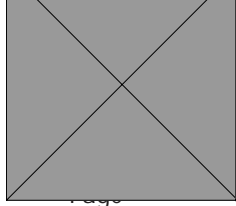
- 7.1 Banyaknya Sarana Lembaga Keuangan Bank Menurut Desa/Kelurahan dan Jenis Bank di Kecamatan Bantimurung, 2021
Number of Bank by Villages/Kelurahan and Type of Bank in Bantimurung Subdistrict, 2021.....
- 7.2 Banyaknya Koperasi Aktif Menurut Menurut Desa/Kelurahan dan Jenis Koperasi di Kecamatan Bantimurung, 2021
Number of Cooperative by Villages/Kelurahan and Type of Cooperative in Bantimurung Subdistrict, 2021.....
- 7.3 Banyaknya Sarana Perdagangan Menurut Desa/Kelurahan dan Jenis Sarana Perdagangan di Kecamatan Bantimurung, 2021
Number of Trade Facilities by Villages/Kelurahan and Type of Trade Facilities in Bantimurung Subdistrict, 2021.....



DAFTAR GAMBAR/LIST OF FIGURES

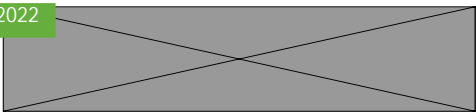
Halaman
Page


1.1	Luas Daerah menurut Desa/Kelurahan (%), 2021 Total Area by Village/Kelurahan (%), 2021.....	6
1.2	Jarak ke Ibukota Kecamatan Menurut Desa/Kelurahan di Kecamatan Bantimurung (km), 2021 Distance to the Subdistrict Capital by Village/Kelurahan in Bantimurung Subdistrict (km), 2021	7
2.1	16
2.2	17
3.1	26
3.2	27
4.1	36
4.2	37
5.1	64
5.2	65



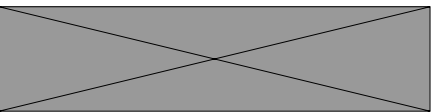
6.1	...	78
6.2	...	79
7.1	...	92
7.2	...	93

<https://maroskab.bps.go.id>





<https://maroskab.bps.go.id>



PENJELASAN UMUM/EXPLANATORY NOTES

Tanda-tanda, satuan-satuan, dan lain-lainnya yang digunakan dalam publikasi ini adalah sebagai berikut:

Symbols, measurement units, and acronyms which are used in this publication, are as follows:

1. TANDA-TANDA/SYMBOLS

Data tidak tersedia/Data not available	: ...
Tidak ada atau nol /Null or zero	: -
Data dapat diabaikan/Data negligible	: 0
Tanda decimal/Decimal point	: ,
Data tidak dapat ditampilkan/Not applicable	: NA
Angka estimasi/Estimated figures	: e
Angka diperbaiki/Revised figures	: r
Angka sementara/Preliminary figures	: x
Angka sangat sementara/Very preliminary figures	: xx
Angka sangat sangat sementara/Very very preliminary figures	: Mandai

2. SATUAN/UNITS

barel/barrel	: 158,99 liter/litres = 1/6,2898 m ³
hektar (ha)/hectare (ha)	: 10 000 m ²
kilometer (km)/kilometres (km)	: 1 000 meter/meters (m)
knot/knot	: 1,8523 km/jam (km/hour)
kuintal/quintal	: 100 kg
KWh	: 1 000 Watt hour
MWh	: 1 000 KWh
liter (untuk beras)/litre (for rice)	: 0,80 kg
MMSCF	: 1/35,3 m ³
metrik ton (m.ton)/metric ton (m. ton)	: 0,98421 long ton = 1 000 kg
ons/ounce	: 28,31 gram/grams
ton	: 1 000 kg

Satuan lain: buah, dus, butir, helai/lembar, kaleng, batang, pulsa, ton kilometer (ton-km), jam, menit, persen (%).


Other units: unit, pack, pieces, sheet, tin, pulse, ton-kilometres(ton-km), hour, minute, percent (%).

Perbedaan angka di belakang koma disebabkan oleh pembulatan angka.
The difference in decimal numbers is caused by rounding.

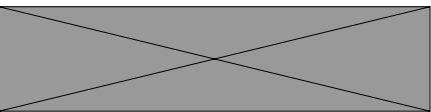
<https://maroskab.bps.go.id>

DAFTAR SINGKATAN/LIST OF ABBREVIATION

Alkes	: Alat kesehatan/Health Kits
API	: Angka Pengenal Importir/Importer's Identity Number
BCG	: Bacillus Calmette Guerin
BMKG	: Badan Meteorologi dan Klimatologi dan Geofisika
BP	: Balai Pengobatan/Polyclinic
DPT	: Difteri, Pertusis, Tetanus/Diphtheria, Tetanus, and Pertussis
GFK	: Gudang Farmasi Kab/Kota/Regency/Municipality Pharmacy Warehouse
IKOT	: Industri Kecil Obat Tradisional/Traditional Medicine Small Industry
IOT	: Industri Obat Tradisional/Traditional Medicine Industry
IRTP	: Industri Pangan Produksi Rumah Tangga/Foods Home Industry
Jamkesmas	: Jaminan kesehatan masyarakat miskin/Poor public health insurance
Kompl	: Komplemen/Complement
PBF	: Pedagang Besar Farmasi/Pharmacy Whole-seller
PJKMU	: Program Jaminan Kesehatan Masyarakat Umum/General Public Health Insurance Program
PKRT	: Perbekalan Kesehatan Rumah tangga/Household Health Logistics
Pustu	: Puskesmas pembantu/Auxiliary Public Health Center
RB	: Rumah Bersalin/Delivery House
SI	: Stasiun Iklim/Climate Station
SIUP	: Surat Ijin Usaha Perdagangan/Trading Permission Letter
SMPK	: Stasiun Meteorologi Pertanian Khusus/Special Agricultural Meteorological Station
TDP	: Tanda Daftar Perusahaan/Company Registration Identity
TPS	: Tempat Pembuangan Sampah Sementara /landfill
t.t	: Tempat tidur/Bed
TT	: Tetanus Toxoid



<https://maroskab.bps.go.id>



01

GEOGRAFI DAN IKLIM
GEOGRAPHY AND CLIMATE

<https://maroskab.bps.go.id>

PENJELASAN TEKNIS

1. Secara astronomis, kecamatan Mandai terletak antara 119 30' Bujur Timur sampai dengan 5 00' Lintang Selatan dan memiliki ketinggian wilayah antara 5-65 m di atas permukaan laut (DPL).
2. Berdasarkan posisi geografisnya, — Kecamatan Mandai memiliki batas-batas:
Utara – Kecamatan Turikale dan Kecamatan Simbang;
Selatan - Kecamatan Moncong Loe;
Barat - Kecamatan Biringkanaya (Kota Makassar) dan Kecamatan Marusu;
Timur - Kecamatan Tanralili.
3. Kecamatan Mandai terletak dalam satu pulau yakni Pulau Sulawesi.
4. **Lereng/Puncak**
Desa/Kelurahan adalah desa / kelurahan yang sebagian besar wilayahnya berada di puncak gunung / pegunungan atau terletak di antara puncak sampai lembah.
5. **Desa Lembah/Kelurahan**
Desa lembah adalah desa/ kelurahan yang sebagian besar wilayahnya merupakan daerah rendah yang terletak di antara dua gunung/ pegunungan atau daerah yang memiliki kedudukan lebih rendah dibanding daerah sekitarnya
6. **Tanah Datar/Desa Biasa/Kelurahan Dataran** adalah desa/ kelurahan yang sebagian besar wilayahnya tampak datar, rata, dan membentang.

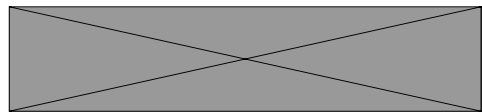
TECHNICAL NOTES

1. Astronomically, Mandai Subdistrict is located between 2952° and 2984° South Latitude and between 119,865° and 119,906° East Longitude.
2. In terms of geographic position, Mandai Subdistrict has boundaries as follows:
North — Tallunglipu and Kapala Pitu Subdistrict;
South - Sopai and Kesu Subdistrict;
West — Kapala Pitu Subdistrict;
East — Kesu Subdistrict.
3. Mandai Subdistrict is located in one island that is Sulawesi Island.
4. **Slope/Peak**
Village/Urban Village is a village/urban village which the largest part of village lies on the peak mountain or between the peak and the valley.
5. **Valley Village/Urban Village**
Village is a village/urban village which largest part of the area is a low area between two mountains or area that have a position lower than the surrounding area.
6. **Flat Land / Plain Village / Urban Village** is a village/urban village which the largest part of village appears plane, flat, and stretched.

Gambar 1.1 Luas Daerah menurut Desa/Kelurahan (%), 2021
Figures 1.1 Total Area by Village/Kelurahan (%), 2021



Sumber/Source :



Gambar 1.2
Figures

Jarak ke Ibukota Kecamatan Menurut Desa/Kelurahan di Kecamatan Bantimurung (km), 2021
Distance to the Subdistrict Capital by Village/Kelurahan in Bantimurung Subdistrict (km), 2021



Sumber/Source: ...

GEOGRAPHY AND CLIMATE

1.1 KEADAAN GEOGRAFI GEOGRAPHY CONDITION

Tabel 1.0.1 Luas Daerah Menurut Desa/Kelurahan di Kecamatan
Table 1.0.1 **Bantimurung**, 2021
Total Area by Villages/Kelurahan in **Bantimurung** Subdistrict,
2021

Desa/Kelurahan Village/Kelurahan	Luas Total Area (km ² /sq.km)	Persentase terhadap Luas Kecamatan Percentage to Subdistrict Area
(1)	(2)	(3)
Alatengae	7.39	13
Minasa Baji	7.13	12
Kalabbirang	5.89	6
Tukamasea	20.14	21
Mattoangin	5.81	7
Mangeloreng	11.03	10
Baruga	15.16	25
Leang-Leang	5.25	6
Bantimurung		

Catatan/Note:...

Sumber/Source: ...

Tabel 1.0.2
Table

Jarak ke Ibukota Kecamatan dan Ibukota Kabupaten/Kota Menurut Desa/Kelurahan di Kecamatan **Bantimurung** (km), 2021

Distance to the Subdistrict Capital and Regency/Municipal Capital by Villages/Kelurahan in **Bantimurung** Subdistrict

Desa/Kelurahan Village/Kelurahan	Jarak ke Ibukota Kecamatan Distance to Subdistrict Capital	Jarak ke Ibukota Kabupaten/Kota Distance to Regency/ Municipal Capital
(1)	(2)	(3)
Alatengae	5	6
Minasa Baji	3	7
Kalabbirang	0	11
Tukamasea	11	24
Mattoangin	6	7
Mangeloreng	4	9
Baruga	16	15
Leang-Leang	5	16

Catatan/Note: ...

Sumber/Source: BPS, Pendataan Potensi Desa (Podes) 2021/BPS-Statistics Indonesia, Village Potential Data Collecting 2021

GEOGRAPHY AND CLIMATE

1.1 KEADAAN IKLIM CLIMATE CONDITION

Tabel 1.0.3 Pengamatan Unsur Iklim Menurut Bulan menurut BMKG Stasiun, 2021
Table Observation of Climate Elements by Month at Bantimurung Station, 2021

Bulan Month	Jumlah Curah Hujan Number of Precipitation (mm)	Jumlah Hari Hujan (hari) Number of Rainy Days (day)
(1)	(2)	(3)
Januari/January
Februari/February
Maret/March
April/April
Mei/May
Juni/June
Juli/July
Agustus/August
September/September
Oktober/October
November/November
Desember/December

Catatan/Note:....

Sumber/Source:

02

PEMERINTAHAN
GOVERNMENT

<https://maroskab.bps.go.id>

PENJELASAN TEKNIS

Kecamatan Mandai terdiri dari 2 (dua) kelurahan dan 4 (empat) desa/ kelurahan, antara lain:

1. Desa Alatengae
2. Desa Baruga
3. Desa Kalabbirang
4. Desa Leang-Leang
5. Desa Mangeloreng
6. Desa Mattoangin
7. Desa Minasa Baji
8. Desa Tukamasea

TECHNICAL NOTES


Mandai subdistrict is divided into 2 (two) Urban Village and 4 (four) village, namely:

1. Alatengae
2. Baruga
3. Kalabbirang
4. Leang-Leang
5. Mangeloreng
6. Mattoangin
7. Minasa Baji
8. Tukamasea

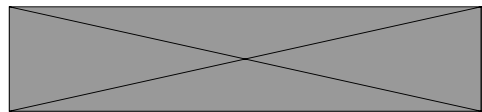
<https://maroskab.bps.go.id>

GOVERNMENT

Gambar 2.1 ...
Figures ...



Sumber/Source : ...



Gambar 2.2 ...
Figures ...



Sumber/Source : ...

GOVERNMENT

1.1 WILAYAH ADMINISTRATIF ADMINISTRATIVE AREA

Tabel 2.0.1 Jumlah Rukun Warga (RW) dan Rukun Tetangga (RT) Menurut Desa/Kelurahan di Kecamatan Bantimurung, 2021
Table Number of Rukun Warga and Rukun Tetangga by Villages¹/Kelurahan in Bantimurung Subdistrict, 2021

Desa/Kelurahan Village/Kelurahan	Rukun Warga (RW) Rukun Warga	Rukun Tetangga (RT) Rukun Tetangga
(1)	2)	(3)
Alatengae
Baruga
Kalabbirang
Leang-Leang
Mangeloreng
Mattoangin
Minasa Baji
Tukamasea
Bantimurung		

Catatan/Note:...

Sumber/Source: ...

1.1

SUMBER DAYA MANUSIA
HUMAN RESOURCES

Tabel 2.0.2 Jumlah Pegawai Negeri Sipil Menurut Pemerintah Daerah dan Jenis Kelamin, 2021
Table Number of Civil Servants by Local Government and Sex, 2021

Pemerintah Daerah Local Government	Laki-Laki Male	Perempuan Female	Jumlah Total
(1)	(2)	(3)	(4)
Pemerintah Daerah Kecamatan Bantimurung	0	0	0
Pemerintah Daerah Desa Alatengae	0	0	0
Pemerintah Daerah Desa Baruga	0	0	0
Pemerintah Daerah Kelurahan Kalabbirang	5	6	11
Pemerintah Daerah Kelurahan Leang-Leang	7	5	12
Pemerintah Daerah Desa Mangeloreng	0	0	0
Pemerintah Daerah Desa Minasa Baji	0	0	0
Pemerintah Daerah Desa Tukamasea	0	0	0

Catatan/Note:...

Sumber/Source: ...

GOVERNMENT

Tabel 2.0.3 Jumlah Pegawai Negeri Sipil Pemerintah Daerah Kecamatan Bantimurung Menurut Tingkat Pendidikan dan Jenis Kelamin, 2021
 Table Number of Civil Servants of Bantimurung District Government by Educational Level and Sex, 2021

Pemerintah Daerah District Government	Laki-Laki Male	Perempuan Female	Jumlah Total
(1)	(2)	(3)	(4)
Alatengae
Baruga
Kalabbirang
Leang-Leang
Mangeloreng
Mattoangin
Minasa Baji
Tukamasea

Catatan/Note: ...

Sumber/Source: ...

Jumlah Pegawai Negeri Sipil Pemerintah Daerah
Kecamatan XX Menurut Tingkat Pendidikan dan Jenis
Kelamin, 2021

Number of Civil Servants of Bantimurung District
Government by Educational Level and Sex, 2021

Tingkat Pendidikan Educational Level	Laki-Laki Male	Perempuan Female	Jumlah Total
(1)	(2)	(3)	(4)
Sekolah Dasar (SD) Primary School			
SMP/Sederajat Junior High School			
SMA/Sederajat Senior High School			
Diploma I/Akta I Diploma I/Akta I			
Diploma II/Akta II Diploma II/Akta II			
Diploma III/Akta III Diploma III/Akta III			
Diploma IV/Akta IV Diploma IV/Akta IV			
S1/Sarjana Under Graduate/Bachelor			
S2/Pasca Sarjana Graduate			
S3/Doktor/Ph.D Post Graduate			
Jumlah/Total			

Catatan/Note:...

Sumber/Source: ...

GOVERNMENT

Tabel 2.0.5 Jumlah Pegawai Negeri Sipil Menurut Pemerintah Daerah dan Jenis Kelamin, 2022
Table Number of Civil Servants by Local Government and Gender, 2022

Tingkat Pendidikan Educational Level	Laki-Laki Male	Perempuan Female	Jumlah Total
(1)	(2)	(3)	(4)
Sekolah Dasar (SD) Primary School
SMP/Sederajat Junior High School
SMA/Sederajat Senior High School
Diploma I/Akta I Diploma I/Akta I
Diploma II/Akta II Diploma II/Akta II
Diploma III/Akta III Diploma III/Akta III
Diploma IV/Akta IV Diploma IV/Akta IV
S1/Sarjana Under Graduate/Bachelor
S2/Pasca Sarjana Graduate
S3/Doktor/Ph.D Post Graduate
Jumlah/Total

Catatan/Note:...

Sumber/Source: ...

03

PENDUDUK
POPULATION

<https://maroskab.bps.go.id>

PENJELASAN TEKNIS


1. Lorem ipsum dolor sit amet, consectetur adipiscing elit, sed diam nonummy nibh euismod tincidunt ut laoreet dolore magna aliquam erat volutpat. Ut wisi enim ad minim veniam, quis nostrud exerci tation ullamcorper suscipit lobortis nisl ut aliquip ex ea commodo consequat. Duis autem vel eum iriure dolor in hendrerit in vulputate velit esse molestie consequat, vel illum dolore eu feugiat nulla facilisis at vero eros et accumsan et iusto odio dignissim qui blandit praesent luptatum zzril delenit augue dui dolore te feugait nulla facilisi.
2. Lorem ipsum dolor sit amet, consectetur adipiscing elit, sed diam nonummy nibh euismod tincidunt ut laoreet dolore magna aliquam erat volutpat. Ut wisi enim ad minim veniam, quis nostrud exerci tation ullamcorper suscipit lobortis nisl ut aliquip ex ea commodo consequat. Duis autem vel eum iriure dolor in hendrerit in vulputate velit esse molestie consequat, vel illum dolore eu feugiat nulla facilisis at vero eros et accumsan et iusto odio dignissim qui blandit praesent luptatum zzril delenit augue dui dolore te feugait nulla facilisi.
3. Lorem ipsum dolor sit amet, consectetur adipiscing elit, sed

TECHNICAL NOTES

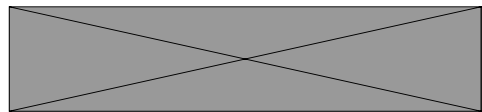
1. Lorem ipsum dolor sit amet, consectetur adipiscing elit, sed diam nonummy nibh euismod tincidunt ut laoreet dolore magna aliquam erat volutpat. Ut wisi enim ad minim veniam, quis nostrud exerci tation ullamcorper suscipit lobortis nisl ut aliquip ex ea commodo consequat. Duis autem vel eum iriure dolor in hendrerit in vulputate velit esse molestie consequat, vel illum dolore eu feugiat nulla facilisis at vero eros et accumsan et iusto odio dignissim qui blandit praesent luptatum zzril delenit augue dui dolore te feugait nulla facilisi.
2. Lorem ipsum dolor sit amet, consectetur adipiscing elit, sed diam nonummy nibh euismod tincidunt ut laoreet dolore magna aliquam erat volutpat. Ut wisi enim ad minim veniam, quis nostrud exerci tation ullamcorper suscipit lobortis nisl ut aliquip ex ea commodo consequat. Duis autem vel eum iriure dolor in hendrerit in vulputate velit esse molestie consequat, vel illum dolore eu feugiat nulla facilisis at vero eros et accumsan et iusto odio dignissim qui blandit praesent luptatum zzril delenit augue dui dolore te feugait nulla facilisi.
3. Lorem ipsum dolor sit amet, consectetur adipiscing elit, sed

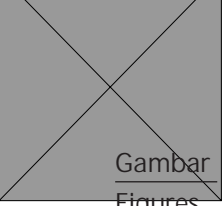
POPULATION

Gambar 3.1 ...
Figures ...




Sumber/Source : ...

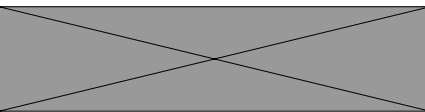




Gambar 3.2 ...
Figures ...



Sumber/Source : ...



POPULATION

Tabel 3.1
Table

Penduduk, Distribusi Persentase Penduduk, Kepadatan Penduduk, Rasio Jenis Kelamin Penduduk Menurut Desa/ Kelurahan di Kecamatan **Bantimurung**, 2021
Population, Percentage Distribution of Population, Population Density, and Population Sex Ratio by Villages/ Kelurahan in **Bantimurung** Subdistrict, 2021

Desa/Kelurahan Village/Kelurahan	Penduduk/Population		
	Laki-Laki/Male	Perempuan/ Female	Jumlah/Total
(1)	(2)	(3)	(4)
Alatengae	5241
Baruga	4433
Kalabbirang	4667
Leang-Leang	2495
Mangeloreng	3405
Mattoangin	3669
Minasa Baji	4368
Tukamasea	4557
Nama Kecamatan Bantimurung	32835

Lanjutan Tabel/Continued Table 3.1

Desa/Kelurahan Village/Kelurahan	Persentase Penduduk Percentage of Total Population	Kepadatan Penduduk (per Km ²) Population Density per sq.km	Rasio Jenis Kelamin Penduduk Population Sex Ratio
(1)	(5)	(6)	(7)
Alatengae	15.97	709	...
Baruga	13.50	292	...
Kalabbirang	14.22	792	...
Leang-Leang	7.60	48	...
Mangeloreng	10.37	309	...
Mattoangin	11.18	613	...
Minasa Baji	13.31	190	...
Tukamasea	13.85	226	...

Catatan/Note: Dukcapil Kabupaten Maros

Sumber/Source: Dukcapil Kabupaten Maros

Jumlah Penduduk Menurut Kelompok Umur dan Jenis Kelamin di Kecamatan Bantimurung, 2021
 Population by Age Groups and Sex in Bantimurung Subdistrict, 2021

Kelompok Umur Age Groups	Jenis Kelamin/Sex		
	Laki-Laki Male	Perempuan Female	Jumlah Total
(1)	(2)	(3)	(4)
0 - 4
5 - 9
10 - 14
15 - 19
20 - 24
25 - 29
30 - 34
35 - 39
40 - 44
45 - 49
50 - 54
55 - 59
60 - 64
65 - 69
70 - 74

Catatan/Note: ...
 Sumber/Source: ...

04


SOSIAL DAN KESEJAHTERAAN RAKYAT SOCIAL AND WELFARE

<https://maroskab.bps.go.id>

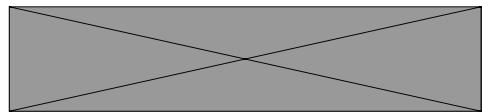
1. Lorem ipsum dolor sit amet, consectetur adipiscing elit, sed diam nonummy nibh euismod tincidunt ut laoreet dolore magna aliquam erat volutpat. Ut wisi enim ad minim veniam, quis nostrud exerci tation ullamcorper suscipit lobortis nisl ut aliquip ex ea commodo consequat. Duis autem vel eum iriure dolor in hendrerit in vulputate velit esse molestie consequat, vel illum dolore eu feugiat nulla facilisis at vero eros et accumsan et iusto odio dignissim qui blandit praesent luptatum zzril delenit augue dui dolore te feugait nulla facilisi.
 2. Lorem ipsum dolor sit amet, consectetur adipiscing elit, sed diam nonummy nibh euismod tincidunt ut laoreet dolore magna aliquam erat volutpat. Ut wisi enim ad minim veniam, quis nostrud exerci tation ullamcorper suscipit lobortis nisl ut aliquip ex ea commodo consequat. Duis autem vel eum iriure dolor in hendrerit in vulputate velit esse molestie consequat, vel illum dolore eu feugiat nulla facilisis at vero eros et accumsan et iusto odio dignissim qui blandit praesent luptatum zzril delenit augue dui dolore te feugait nulla facilisi.
 3. Lorem ipsum dolor sit amet, consectetur adipiscing elit, sed
1. Lorem ipsum dolor sit amet, consectetur adipiscing elit, sed diam nonummy nibh euismod tincidunt ut laoreet dolore magna aliquam erat volutpat. Ut wisi enim ad minim veniam, quis nostrud exerci tation ullamcorper suscipit lobortis nisl ut aliquip ex ea commodo consequat. Duis autem vel eum iriure dolor in hendrerit in vulputate velit esse molestie consequat, vel illum dolore eu feugiat nulla facilisis at vero eros et accumsan et iusto odio dignissim qui blandit praesent luptatum zzril delenit augue dui dolore te feugait nulla facilisi.
 2. Lorem ipsum dolor sit amet, consectetur adipiscing elit, sed diam nonummy nibh euismod tincidunt ut laoreet dolore magna aliquam erat volutpat. Ut wisi enim ad minim veniam, quis nostrud exerci tation ullamcorper suscipit lobortis nisl ut aliquip ex ea commodo consequat. Duis autem vel eum iriure dolor in hendrerit in vulputate velit esse molestie consequat, vel illum dolore eu feugiat nulla facilisis at vero eros et accumsan et iusto odio dignissim qui blandit praesent luptatum zzril delenit augue dui dolore te feugait nulla facilisi.
 3. Lorem ipsum dolor sit amet, consectetur adipiscing elit, sed

SOCIAL AND WELFARE

Gambar 4.1 ...
Figures ...



Sumber/Source : ...



Gambar 4.2 ...
Figures ...



Sumber/Source : ...

SOCIAL AND WELFARE

1.1 PENDIDIKAN EDUCATION

Tabel 4.2.1 Banyaknya Desa¹/Kelurahan yang Memiliki Fasilitas Sekolah Menurut Tingkat Pendidikan di Kecamatan Bantimurung, 2019–2021
Table 4.2.1 Number of Villages¹/Kelurahan Having Educational Facilities by Educational Level in Bantimurung Subdistrict, 2019–2021

Tingkat Pendidikan Educational Level	2019	2020	2021
(1)	(2)	(3)	(4)
Sekolah Dasar (SD) <i>Primary School</i>	27	25	28
Madrasah Ibtidaiyah (MI) <i>Madrasah Ibtidaiyah</i>	3	3	2
Sekolah Menengah Pertama (SMP) <i>Junior High School</i>	6	6	5
Madrasah Tsanawiyah (MTs) <i>Madrasah Tsanawiyah (MTs)</i>	5	5	5
Sekolah Menengah Atas (SMA) <i>Senior High School</i>	2	2	2
Sekolah Menengah Kejuruan (SMK) <i>Vocational High School</i>	1	1	1
Madrasah Aliyah (MA) <i>Madrasah Aliyah</i>	3	4	4
Akademi/Perguruan Tinggi <i>Academy/University</i>

Catatan/Note: ¹Desa pada tabel ini termasuk Unit Permukiman Transmigrasi (UPT) yang masih dibina oleh kementerian terkait/
Villages in this table include Transmigration Settlement Unit which is still fostered by the relevant ministries.

Sumber/Source: BPS, Pendataan Potensi Desa (Podes) 2020 dan 2021/BPS-Statistics Indonesia, *Village Potential Data Collecting 2020 and 2021*

Tabel 4.2.2
Table

Jumlah Sekolah Menurut Tingkat Pendidikan di Kecamatan Bantimurung 2020/2021 dan 2021/2022
Number of Schools by Educational Level in Bantimurung Subdistrict, 2020/2021 and 2021/2022

Tingkat Pendidikan Educational Level	Negeri/Public		Swasta/Private		Jumlah/Total	
	2020/2021	2021/2022	2020/2021	2021/2022	2020/2021	2021/2022
(1)	(2)	(3)	(4)	(5)	(6)	(7)
Taman Kanak-Kanak (TK) ¹ /Kindergarten ¹	3	...	11	...	14	...
Raudatul Athfal (RA) ² Raudatul Athfal (RA) ²	2	...	2	...
Sekolah Dasar (SD) ¹ Elementary Schools ¹	26	...	2	...	28	...
Madrasah Ibtidaiyah (MI) ² /Madrasah Ibtidaiyah (MI) ²	0	...	3	...	3	...
Sekolah Menengah Pertama (SMP) ¹ /Junior High Schools ¹	4	...	1	...	5	...
Madrasah Tsanawiyah (MTs) ² /Madrasah Tsanawiyah (MTs) ²	0	...	4	...	4	...
Sekolah Menengah Atas (SMA) ¹ /Senior High Schools ¹	1	...	1	...	2	...
Sekolah Menengah Kejuruan (SMK) ¹ Vocational High Schools ¹	0	...	1	...	1	...

Catatan/Note: ³Seluruh Raudatul Athfal (RA) berstatus swasta/All Raudatul Athfal (RA) are private

Sumber/Source: ¹Kementerian Pendidikan, Kebudayaan, Riset, dan Teknologi, Sistem Data Pokok Pendidikan, data semester ganjil laporan sampai dengan 30 November 2021/Ministry of Education, Culture, Research, and Technology, Basic Education Data System, odd semester report data up to 30 November 2021

²Kementerian Agama, EMIS, data semester ganjil laporan sampai dengan 17 Februari 2022/Ministry of Religious Affairs, EMIS, odd semester report data up to 17 February 2022

SOCIAL AND WELFARE

Tabel 4.2.3
Table

Jumlah Guru Menurut Tingkat Pendidikan di Kecamatan Bantimurung, 2020/2021 dan 2021/2022
Number of Teachers by Educational Level in Bantimurung Subdistrict, 2020/2021 and 2021/2022

Tingkat Pendidikan Educational Level	Negeri/Public		Swasta/ Private	Jumlah/Total	
	2020/2021	2021/2022	2021/2022	2020/2021	2021/2022
(1)	(2)	(3)	(5)	(6)	(7)
Taman Kanak-Kanak (TK) ¹ / Kindergarten ¹
Raudatul Athfal (RA) ² Raudatul Athfal (RA) ²
Sekolah Dasar (SD) ^{1,3} Elementary Schools ^{1,3}
Madrasah Ibtidaiyah (MI) ² /Madrasah Ibtidaiyah (MI) ²
Sekolah Menengah Pertama (SMP) ^{1,3} / Junior High Schools ^{1,3}

Catatan/Note: ³ Jumlah guru termasuk kepala sekolah dan guru/The total of teachers including headmaster and teacher.

⁴ Guru yang mengajar di dua sekolah atau lebih dihitung di masing-masing sekolah/
Teacher who taught in two schools or more counted in every school.

Sumber/Source: ¹ Kementerian Pendidikan, Kebudayaan, Riset, dan Teknologi, Sistem Data Pokok Pendidikan, data semester ganjil laporan sampai dengan 30 November 2021/
Ministry of Education, Culture, Research, and Technology, Basic Education Data System, odd semester report data up to 30 November 2021

SOSIAL DAN KESEJAHTERAAN RAKYAT

Tabel 4.2.4
Table

Jumlah Murid Menurut Tingkat Pendidikan di Kecamatan Bantimurung, 2020/2021 dan 2021/2022
Number of Pupils by Educational Level in Bantimurung Subdistrict, 2020/2021 and 2021/2022

Tingkat Pendidikan Educational Level	Negeri/Public		Swasta/ Private	Jumlah/Total	
	2020/2021	2021/2022	2021/2022	2020/2021	2021/2022
(1)	(2)	(3)	(5)	(6)	(7)
Taman Kanak-Kanak (TK) ¹ / Kindergarten ¹
Raudatul Athfal (RA) ²
Raudatul Athfal (RA) ²
Sekolah Dasar (SD) ¹ Elementary Schools ¹
Madrasah Ibtidaiyah (MI) ² /Madrasah Ibtidaiyah (MI) ²
Sekolah Menengah Pertama (SMP) ¹ / Junior High Schools ¹

Catatan/Note: ...

Sumber/Source: ¹ Kementerian Pendidikan, Kebudayaan, Riset, dan Teknologi, Sistem Data Pokok Pendidikan, data semester ganjil laporan sampai dengan 30 November 2021/ Ministry of Education, Culture, Research, and Technology, Basic Education Data System, odd semester report data up to 30 November 2021

² Kementerian Agama, EMIS, data semester ganjil laporan sampai dengan 17 Februari 2022/Ministry of Religious Affairs, EMIS, odd semester report data up to 17 February 2022

SOCIAL AND WELFARE

1.1 KESEHATAN HEALTH

Tabel
Table

4.2.5 Banyaknya Desa¹/Kelurahan yang Memiliki Sarana Kesehatan Menurut Jenis Sarana Kesehatan di Kecamatan Bantimurung, 2019–2021
Number of Villages¹/Kelurahan Health Facilities by Type of Health Facilities in Bantimurung Subdistrict, 2019–2021

Jenis Sarana Kesehatan Type of Health Facilities	2019	2020	2021
(1)	(2)	(3)	(4)
Rumah Sakit Hospital
Rumah Sakit Bersalin Maternity Hospital
Poliklinik/Balai Pengobatan Polyclinic	2	2	1
Puskesmas Rawat Inap Public Health Center with	1	1	1
Puskesmas Tanpa Rawat Inap Public Health Center without
Apotek Pharmacy	4	4	4

Catatan/Note: ...

Sumber/Source: BPS, Pendataan Potensi Desa (Podes) 2019–2021/BPS-Statistics Indonesia, Village Potential Data Collecting 2019–2021

SOSIAL DAN KESEJAHTERAAN RAKYAT

Tabel 4.2.6
Table

Banyaknya Warga Penderita Kekurangan Gizi Menurut Desa/Kelurahan di Kecamatan **Bantimurung**, 2020
Number of People with Malnutrition by Villages/Kelurahan in **Bantimurung** Subdistrict, 2020

Desa/Kelurahan Village/Kelurahan	2020
(1)	(2)
Alatengae	...
Baruga	...
Kalabbirang	...
Leang-Leang	...
Mangeloreng	...
Mattoangin	...
Minasa Baji	...
Tukamasea	...

Catatan/Note: ...

Sumber/Source: BPS, Pendataan Potensi Desa (Podes) 2021/BPS-Statistics Indonesia, Village

SOCIAL AND WELFARE

Tabel 4.2.3 Jumlah Tenaga Kesehatan Menurut Lembang/kelurahan di Kecamatan Bantimurung, 2021
 Table Number of Medical Personnel By Village/Urban village in Bantimurung Subdistrict, 2022

Lembang/ Kelurahan Village/Urban Village	Dokter Umum General Practitioners	Dokter Spesialis Specialist	Perawat Nurse	Bidan Midwife
(1)	(2)	(3)	(4)	(5)
Alatengae	-	-	-	3
Baruga	-	-	-	11
Kalabbirang	-	-	-	10
Leang-Leang	-	-	-	3
Mangeloreng	-	-	-	4
Mattoangin	-	-	-	6
Minasa Baji	-	-	-	13
Tukamasea	-	-	-	3

Catatan/Note: ...

Sumber/Source: BPS, Pendataan Potensi Desa (Podes) 2021/BPS-Statistics Indonesia, Village

Tabel 4.2.4
Table

Jumlah Bayi Lahir Hidup dan Lahir Mati Menurut Jenis Kelamin dan Lembang/Kelurahan di Kecamatan Bantimurung, 2021
Number of Babies Born Alive and Still Born by Gender and Lembang/Kelurahan in Bantimurung District, 2021

Lembang/ Kelurahan Village/Urban Village	Lahir Hidup Born Alive			Lahir Mati Stillborn		
	Laki-laki	Perempuan	Jumlah	Laki-laki	Perempuan	Jumlah
(1)	(2)	(3)	(4)	(5)	(6)	(7)
Alatengae						
Baruga						
Kalabbirang						
Leang-Leang						
Mangeloreng						
Mattoangin						
Minasa Baji						
Tukamasea						

Catatan/Note: ...

Sumber/Source: BPS, Pendataan Potensi Desa (Podes) 2021/BPS-Statistics Indonesia, Village Potential Data Collecting 2021

SOCIAL AND WELFARE

Tabel 4.2.5 Jumlah peserta Imunisasi Menurut Jenis Cakupan Imunisasi dan Lembang/Kelurahan di Kecamatan Bantimurung, 2022
 Table Number of Immunization Participants by Type of Immunization Coverage and Lembang/Kelurahan in District Bantimurung, 2021

Lembang/ Kelurahan Village/Urban Village	Jenis Cakupan Coverage Type			
	BCG	DPT	Polio4	HB0
(1)	(2)	(3)	(4)	(5)
Alatengae				
Baruga				
Kalabbirang				
Leang-Leang				
Mangeloreng				
Mattoangin				
Minasa Baji				
Tukamasea				

Catatan/Note: ...
 Sumber/Source: BPS, Pendataan Potensi Desa (Podes) 2021/BPS-Statistics Indonesia, Village Potential Data Collecting 2021

Lanjutan Tabel/Continued Table 4.2.5

Lembang/ Kelurahan Village/Urban Village	Jenis Cakupan Coverage Type			
	HB	HIB3	Campak/MMR	Imunisasi Dasar Lengkap
(1)	(6)	(7)	(8)	(9)
Alatengae				
Baruga				
Kalabbirang				
Leang-Leang				
Mangeloreng				
Mattoangin				
Minasa Baji				
Tukamasea				
Penanian				

Catatan/Note: ...

Sumber/Source: BPS, Pendataan Potensi Desa (Podes) 2021/BPS-Statistics Indonesia, Village Potential Data Collecting 2021

SOCIAL AND WELFARE

Tabel
Table 4.2.6

Jumlah Akseptor KB Menurut Jenis Alat Kontrasepsi dan
Lembang/Keluarahan di Kecamatan Bantimurung, 2021
Number of Family Planning Acceptors by Type of
Contraceptive Device and Lembang/Output in Bantimurung
District, 2021

Lembang/ Kelurahan Village/Urban Village	Jenis Alat Kontrasepsi Types of Contraceptives			
	Pil	AKDR	MOP	MOW
(1)	(2)	(3)	(4)	(5)
Alatengae				
Baruga				
Kalabbirang				
Mangeloreng				
Mattoangin				
Minasa Baji				
Tukamasea				

Catatan/Note: ...

Sumber/Source: BPS, Pendataan Potensi Desa (Podes) 2021/BPS-Statistics Indonesia, Village

Lanjutan Tabel/Continued Table 4.2.6

Lembang/ Kelurahan Village/Urban Village	Jenis Cakupan Coverage Type			Jumlah
	Suntik	Implan	Kondom	
(1)	(6)	(7)	(8)	(9)
Alatengae				
Baruga				
Kalabbirang				
Mangeloreng				
Mattoangin				
Minasa Baji				
Tukamasea				

Catatan/Note: ...

Sumber/Source: BPS, Pendataan Potensi Desa (Podes) 2021/BPS-Statistics Indonesia, Village Potential Data Collecting 2021

SOCIAL AND WELFARE

1.1 PERUMAHAN DAN LINGKUNGAN HOUSING AND ENVIRONMENT

Tabel 4.2.7 Banyaknya Desa/Kelurahan Menurut Sumber Air Minum
Table 4.2.7 Sebagian Besar Keluarga di Kecamatan **Bantimurung**,
2019–2021
Number of Villages/Kelurahan by Drinking Water Source of

Sumber Air Minum Source of Drinking Water	2019	2020	2021
(1)	(2)	(3)	(4)
Air Kemasan Bermerk/Branded Bottled Water			
Air Isi Ulang/Refil Water			
Leding Dengan Meteran/Metered Piped Water			
Leding Tanpa Meteran/Non Metered Piped Water			
Sumur Bor atau Pompa/Artesian Well or Pumped Water			
Sumur/Well			
Mata Air/Spring			
Sungai/Danau/Kolam/ Waduk/ Situ/ Embung/Bendungan/River/Lake/ Pond/Reservoir/Dam			

Catatan/Note: ...

Sumber/Source: BPS, Pendataan Potensi Desa (Podes) 2019–2021/BPS-Statistics Indonesia,
Village Potential Data Collecting 2019–2021

SOCIAL AND WELFARE

Tabel 4.2.9
Table

Banyaknya Desa/Kelurahan Menurut Sumber Penerangan Jalan Utama Desa/Kelurahan di Kecamatan Bantimurung, 2019–2021
Number of Villages/Kelurahan by Source of Villages/Kelurahan's Main Street Illumination in Bantimurung Subdistrict, 2019–2021

Sumber Penerangan Jalan Utama <i>Source of Main Street Illumination</i>	2019	2020	2021
(1)	(2)	(3)	(4)
Listrik Pemerintah/ <i>State Electricity</i>			
Listrik Non Pemerintah/ <i>Non-State Electricity</i>			
Non Listrik/ <i>Non-Electric</i>			

Catatan/*Note*: ...

Sumber/*Source*: BPS, Pendataan Potensi Desa (Podes) 2019–2021/*BPS-Statistics Indonesia, Village Potential Data Collecting 2019–2021*

Tabel 4.2.10
Table

Banyaknya Desa/Kelurahan Menurut Penggunaan Fasilitas Tempat Buang Air Besar Sebagian Besar Keluarga di Kecamatan **Bantimurung**, 2019–2021
Number of Villages/Kelurahan by Toilet Facility Used by Majority Family in **Bantimurung** Subdistrict, 2019–2021

Fasilitas Tempat Buang Air Besar <i>Toilet Facility</i>	2019	2020	2021
(1)	(2)	(3)	(4)
Jamban/Toilet			
Sendiri/Private			
Bersama/Shared			
Umum/Public			
Bukan Jamban/Non-Toilet			
Jumlah/Total			

Catatan/Note: ...

Sumber/Source: BPS, Pendataan Potensi Desa (Podes) 2019–2021/BPS-Statistics Indonesia, Village Potential Data Collecting 2019–2021

SOCIAL AND WELFARE

Tabel 4.2.11
Table

Banyaknya Desa/Kelurahan Menurut Jenis Bahan Bakar untuk Memasak yang Digunakan Sebagian Besar Keluarga di Kecamatan Bantimurung, 2021
Number of Villages/Kelurahan by Type of Cooking Fuel Used by Majority Family in Bantimurung Subdistrict, 2021

Jenis Bahan Bakar untuk Memasak <i>Type of Cooking Fuel</i>	2021
(1)	(2)
Listrik/ <i>Electric</i>	
Elpiji 5,5 kg/ <i>Blue Gas 5.5 kg-LPG</i>	
Elpiji 12 kg/ <i>12 kg-LPG</i>	
Elpiji 3 kg/ <i>3 kg-LPG</i>	
Gas Kota/ <i>City Gas</i>	
Biogas/ <i>Biogas</i>	
Minyak Tanah/ <i>Kerosene</i>	
Briket/ <i>Briquettes</i>	
Arang/ <i>Charcoal</i>	
Kayu Bakar/ <i>Firewood</i>	
Lainnya/ <i>Others</i>	
Jumlah/<i>Total</i>	

Catatan/*Note*: ...

Sumber/*Source*: BPS, Pendataan Potensi Desa (Podes) 2021/BPS-Statistics Indonesia, *Village Potential Data Collecting 2021*

SOCIAL AND WELFARE

Tabel 4.2.16
Table

Banyaknya Desa/Kelurahan yang Memiliki Kelompok Kegiatan Olahraga Menurut Jenis Olahraga dan Ketersediaan Fasilitas/Lapangan Olahraga di Kecamatan **Bantimurung**, 2021
Number of Villages/Kelurahan Having Sport Activities Groups by Type of Sport and Availability of Sport Facilities/Fields in **Bantimurung** Subdistrict, 2021

Jenis Olahraga <i>Type of Sport</i>	Kondisi Fasilitas/Lapangan Olahraga <i>Condition of Sport Facilities/Fields</i>			Tidak Ada Fasilitas/ Lapangan Olahraga <i>No Sport Facilities/ Fields</i>
	Baik	Rusak Sedang	Rusak Parah	
(1)	(2)	(3)	(4)	(5)
Sepak Bola/ <i>Soccer</i>				
Bola Voli/ <i>Volley Ball</i>				
Bulu Tangkis/ <i>Badminton</i>				
Bola Basket/ <i>Basket Ball</i>				
Tenis Lapangan/ <i>Court Tennis</i>				
Tenis Meja/ <i>Table Tennis</i>				
Futsal/ <i>Futsal</i>				
Renang/ <i>Swimming</i>				
Bela Diri/ <i>Martial Arts</i>				
Bilyard/ <i>Billiards</i>				
Fitnes, Aerobik, dll/ <i>Fitness, Aerobics, etc</i>				
Lainnya/ <i>Others</i>				

Catatan/*Note*: ...

Sumber/*Source*: BPS, Pendataan Potensi Desa (Podes) 2021/BPS-Statistics Indonesia, Village Potential Data Collecting 2021

05

PERTANIAN
AGRICULTURE


<https://maroskab.bps.go.id>

PENJELASAN TEKNIS

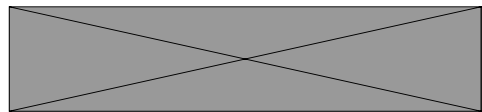
TECHNICAL NOTES

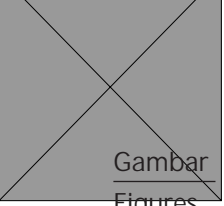
1. Lorem ipsum dolor sit amet, consectetur adipiscing elit, sed diam nonummy nibh euismod tincidunt ut laoreet dolore magna aliquam erat volutpat. Ut wisi enim ad minim veniam, quis nostrud exerci tation ullamcorper suscipit lobortis nisl ut aliquip ex ea commodo consequat. Duis autem vel eum iriure dolor in hendrerit in vulputate velit esse molestie consequat, vel illum dolore eu feugiat nulla facilisis at vero eros et accumsan et iusto odio dignissim qui blandit praesent luptatum zzril delenit augue dui dolore te feugait nulla facilisi.
 2. Lorem ipsum dolor sit amet, consectetur adipiscing elit, sed diam nonummy nibh euismod tincidunt ut laoreet dolore magna aliquam erat volutpat. Ut wisi enim ad minim veniam, quis nostrud exerci tation ullamcorper suscipit lobortis nisl ut aliquip ex ea commodo consequat. Duis autem vel eum iriure dolor in hendrerit in vulputate velit esse molestie consequat, vel illum dolore eu feugiat nulla facilisis at vero eros et accumsan et iusto odio dignissim qui blandit praesent luptatum zzril delenit augue dui dolore te feugait nulla facilisi.
 3. Lorem ipsum dolor sit amet, consectetur adipiscing elit, sed
1. Lorem ipsum dolor sit amet, consectetur adipiscing elit, sed diam nonummy nibh euismod tincidunt ut laoreet dolore magna aliquam erat volutpat. Ut wisi enim ad minim veniam, quis nostrud exerci tation ullamcorper suscipit lobortis nisl ut aliquip ex ea commodo consequat. Duis autem vel eum iriure dolor in hendrerit in vulputate velit esse molestie consequat, vel illum dolore eu feugiat nulla facilisis at vero eros et accumsan et iusto odio dignissim qui blandit praesent luptatum zzril delenit augue dui dolore te feugait nulla facilisi.
 2. Lorem ipsum dolor sit amet, consectetur adipiscing elit, sed diam nonummy nibh euismod tincidunt ut laoreet dolore magna aliquam erat volutpat. Ut wisi enim ad minim veniam, quis nostrud exerci tation ullamcorper suscipit lobortis nisl ut aliquip ex ea commodo consequat. Duis autem vel eum iriure dolor in hendrerit in vulputate velit esse molestie consequat, vel illum dolore eu feugiat nulla facilisis at vero eros et accumsan et iusto odio dignissim qui blandit praesent luptatum zzril delenit augue dui dolore te feugait nulla facilisi.
 3. Lorem ipsum dolor sit amet, consectetur adipiscing elit, sed

Gambar 5.1 ...
Figures ...



Sumber/Source : ...



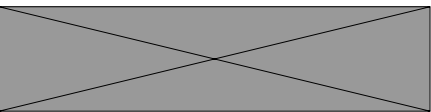


5.2 ...

Figures ...



Sumber/Source :



AGRICULTURE

Tabel 5.1
Table

Luas Panen Tanaman Sayuran dan Buah-buahan Semusim Menurut Jenis Tanaman di Kecamatan Bantimurungf (ha), 2018–2021
Harvested Area of Seasonal Vegetables and Fruits by Kind of Plant in Bantimurung Subdistrict (ha), 2018–2021

Jenis Tanaman Kind of Plants	2018	2019	2020	2021 ^x
(1)	(2)	(3)	(4)	(5)
Sayuran/Vegetables:		
Bawang Merah/ Shallots
Bawang Putih/Garlic
Cabai Besar/Chili/Big Chili	...	11
Cabai Rawit/Chili/ Cayenne Pepper	...	2
Kentang/Potato
Kubis/Cabbage
Komoditas daerah				
Komoditas daerah				
Buah–buahan/Fruits:
Komoditas daerah				

Catatan/Note:...

Sumber/Source: BPS, Statistik Pertanian Hortikultura SPH-SBS/BPS-Statistics Indonesia, Agricultural Statistic for Horticulture SPH-SBS

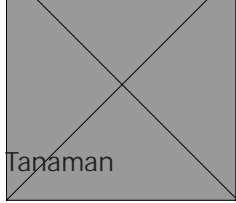
Tabel 5.2
Table

Produksi Tanaman Sayuran dan Buah-buahan Semusim Menurut Jenis Tanaman di Kecamatan **Bantimurung** (kuintal), 2018–2021
Production of Seasonal Vegetables and Fruits by Kind of Plant in **Bantimurung** Subdistrict (quintal), 2018–2021

Jenis Tanaman Kind of Plants	2018	2019	2020	2021 ^x
(1)	(2)	(3)	(4)	(5)
Sayuran/Vegetables:
Bawang Merah/ Shallots
Bawang Putih/Garlic
Cabai Besar/Chili/Big Chili	...	660
Cabai Rawit/Chili/ Cayenne Pepper	...	140
Kentang/Potato
Kubis/Cabbage
Komoditas daerah				
Komoditas daerah				
Buah-buahan/Fruits:	...	103
Komoditas daerah				

Catatan/Note:...

Sumber/Source: BPS, Statistik Pertanian Hortikultura SPH-SBS/BPS-Statistics Indonesia, Agricultural Statistic for Horticulture SPH-SBS



Tabel 5.3
Table

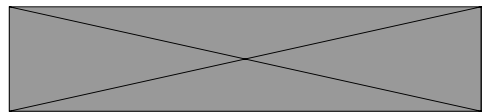
Luas Panen Tanaman Biofarmaka Menurut Jenis Tanaman di Kecamatan **Bantimurung** (m²), 2018–2021
Harvested Area of Medicinal Plants by Kind of Plant in **Mandai** Subdistrict (m²), 2018–2021

Jenis Tanaman Kind of Plants	2018	2019	2020	2021 ^x
(1)	(2)	(3)	(4)	(5)
Jahe/Ginger
Kencur/East Indian Galangal
Kunyit/Turmeric
Laos/Lengkuas/Galanga
Komoditas daerah				

Catatan/Note:...

Sumber/Source: BPS, Statistik Pertanian Hortikultura SPH-TBF/BPS-Statistics Indonesia, Agricultural Statistic for Horticulture SPH-TBF

<https://maroqyab.bps.go.id>



Tabel 5.4
Table

Produksi Tanaman Biofarmaka Menurut Jenis Tanaman di Kecamatan **Bantimurung** (kg), 2018–2021
Production of Medicinal Plants by Kind of Plant in **Bantimurung** Subdistrict (kg), 2018–2021

Jenis Tanaman Kind of Plants	2018	2019	2020	2021 ^x
(1)	(2)	(3)	(4)	(5)
Jahe/Ginger
Kencur/East Indian Galangal
Kunyit/Turmeric
Laos/Lengkuas/ Galanga
Komoditas daerah				

Catatan/Note:...

Sumber/Source: BPS, Statistik Pertanian Hortikultura SPH-TBF/BPS-Statistics Indonesia, Agricultural Statistic for Horticulture SPH-TBF

AGRICULTURE

Tabel 5.5
Table

Luas Panen Tanaman Hias Menurut Jenis Tanaman di Kecamatan **Bantimurung** (m²), 2018–2021
Harvested Area of Ornamental Plants by Kind of Plant in **Bantimurung** Subdistrict (m²), 2018–2021

Jenis Tanaman Kind of Plants	2018	2019	2020	2021 ^x
(1)	(2)	(3)	(4)	(5)
Anggrek/Orchid
Krisan/Chrysantemum
Mawar/Rose
Sedap Malam/ Tuberose
Komoditas daerah				

Catatan/Note:...

Sumber/Source: BPS, Statistik Pertanian Hortikultura SPH-TH/BPS-Statistics Indonesia, Agricultural Statistik for Horticulture SPH-TH

Tabel 5.6
Table

Produksi Tanaman Hias Menurut Jenis Tanaman di Kecamatan **Bantimurung** (tangkai), 2018–2021
Production of Ornamental Plants by Kind of Plant n **Bantimurung** Subdistrict (stalks), 2018–2021

Jenis Tanaman Kind of Plants	2018	2019	2020	2021 ^x
(1)	(2)	(3)	(4)	(5)
Anggrek/Orchid
Krisan/Chrysantemum
Mawar/Rose
Sedap Malam/ Tuberose
Komoditas daerah				

Catatan/Note:...

Sumber/Source: BPS, Statistik Pertanian Hortikultura SPH-TH/BPS-Statistics Indonesia, Agricultural Statistik for Horticulture SPH-TH

AGRICULTURE

Tabel 5.7
Table

Produksi Buah-Buahan dan Sayuran Tahunan Menurut Jenis Tanaman di Kecamatan **Bantimurung** (kuintal), 2018–2021
Production of Annual Fruits and Vegetables by Kind of Plant in **Bantimurung** Subdistrict (quintal), 2018–2021

Jenis Tanaman Kind of Plants	2018	2019	2020	2021*
(1)	(2)	(3)	(4)	(5)
Buah–Buahan/Fruits:				
Durian/Durian
Jeruk Siam/Kepron/Orange/ Tangerine
Mangga/Mango
Pepaya/Papaya	...	3
Pisang/Banana	...	100
Salak/Snakefruit
Komoditas daerah				
Komoditas daerah				
Sayuran/Vegetables:
Komoditas daerah				

Catatan/Note: ...


Sumber/Source: BPS, Statistik Pertanian Hortikultura SPH-BST/BPS-Statistics Indonesia, Agricultural Statistic for Horticulture SPH-BST

06

PARIWISATA, TRANSPORTASI, DAN KOMUNIKASI
TOURISM, TRANSPORTATION, AND COMMUNICATION

<https://maroskab.bps.go.id>

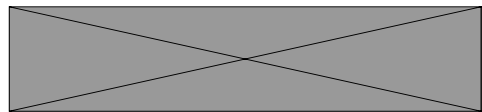
1. Lorem ipsum dolor sit amet, consectetur adipiscing elit, sed diam nonummy nibh euismod tincidunt ut laoreet dolore magna aliquam erat volutpat. Ut wisi enim ad minim veniam, quis nostrud exerci tation ullamcorper suscipit lobortis nisl ut aliquip ex ea commodo consequat. Duis autem vel eum iriure dolor in hendrerit in vulputate velit esse molestie consequat, vel illum dolore eu feugiat nulla facilisis at vero eros et accumsan et iusto odio dignissim qui blandit praesent luptatum zzril delenit augue dui dolore te feugait nulla facilisi.
 2. Lorem ipsum dolor sit amet, consectetur adipiscing elit, sed diam nonummy nibh euismod tincidunt ut laoreet dolore magna aliquam erat volutpat. Ut wisi enim ad minim veniam, quis nostrud exerci tation ullamcorper suscipit lobortis nisl ut aliquip ex ea commodo consequat. Duis autem vel eum iriure dolor in hendrerit in vulputate velit esse molestie consequat, vel illum dolore eu feugiat nulla facilisis at vero eros et accumsan et iusto odio dignissim qui blandit praesent luptatum zzril delenit augue dui dolore te feugait nulla facilisi.
 3. Lorem ipsum dolor sit amet, consectetur adipiscing elit, sed
1. Lorem ipsum dolor sit amet, consectetur adipiscing elit, sed diam nonummy nibh euismod tincidunt ut laoreet dolore magna aliquam erat volutpat. Ut wisi enim ad minim veniam, quis nostrud exerci tation ullamcorper suscipit lobortis nisl ut aliquip ex ea commodo consequat. Duis autem vel eum iriure dolor in hendrerit in vulputate velit esse molestie consequat, vel illum dolore eu feugiat nulla facilisis at vero eros et accumsan et iusto odio dignissim qui blandit praesent luptatum zzril delenit augue dui dolore te feugait nulla facilisi.
 2. Lorem ipsum dolor sit amet, consectetur adipiscing elit, sed diam nonummy nibh euismod tincidunt ut laoreet dolore magna aliquam erat volutpat. Ut wisi enim ad minim veniam, quis nostrud exerci tation ullamcorper suscipit lobortis nisl ut aliquip ex ea commodo consequat. Duis autem vel eum iriure dolor in hendrerit in vulputate velit esse molestie consequat, vel illum dolore eu feugiat nulla facilisis at vero eros et accumsan et iusto odio dignissim qui blandit praesent luptatum zzril delenit augue dui dolore te feugait nulla facilisi.
 3. Lorem ipsum dolor sit amet, consectetur adipiscing elit, sed



Gambar 6.1 ...
Figures ...



Sumber/Source : ...



Gambar
Figures

6.2

...
...



Sumber/Source : ...


07

PERBANKAN, KOPERASI, DAN PERDAGANGAN
BANKING, COOPERATIVE, AND TRADE

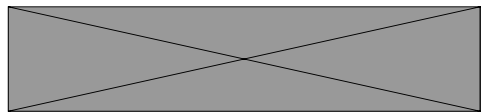
<https://maroskab.bps.go.id>

1. Lorem ipsum dolor sit amet, consectetur adipiscing elit, sed diam nonummy nibh euismod tincidunt ut laoreet dolore magna aliquam erat volutpat. Ut wisi enim ad minim veniam, quis nostrud exerci tation ullamcorper suscipit lobortis nisl ut aliquip ex ea commodo consequat. Duis autem vel eum iriure dolor in hendrerit in vulputate velit esse molestie consequat, vel illum dolore eu feugiat nulla facilisis at vero eros et accumsan et iusto odio dignissim qui blandit praesent luptatum zzril delenit augue dui dolore te feugait nulla facilisi.
 2. Lorem ipsum dolor sit amet, consectetur adipiscing elit, sed diam nonummy nibh euismod tincidunt ut laoreet dolore magna aliquam erat volutpat. Ut wisi enim ad minim veniam, quis nostrud exerci tation ullamcorper suscipit lobortis nisl ut aliquip ex ea commodo consequat. Duis autem vel eum iriure dolor in hendrerit in vulputate velit esse molestie consequat, vel illum dolore eu feugiat nulla facilisis at vero eros et accumsan et iusto odio dignissim qui blandit praesent luptatum zzril delenit augue dui dolore te feugait nulla facilisi.
 3. Lorem ipsum dolor sit amet, consectetur adipiscing elit, sed
1. Lorem ipsum dolor sit amet, consectetur adipiscing elit, sed diam nonummy nibh euismod tincidunt ut laoreet dolore magna aliquam erat volutpat. Ut wisi enim ad minim veniam, quis nostrud exerci tation ullamcorper suscipit lobortis nisl ut aliquip ex ea commodo consequat. Duis autem vel eum iriure dolor in hendrerit in vulputate velit esse molestie consequat, vel illum dolore eu feugiat nulla facilisis at vero eros et accumsan et iusto odio dignissim qui blandit praesent luptatum zzril delenit augue dui dolore te feugait nulla facilisi.
 2. Lorem ipsum dolor sit amet, consectetur adipiscing elit, sed diam nonummy nibh euismod tincidunt ut laoreet dolore magna aliquam erat volutpat. Ut wisi enim ad minim veniam, quis nostrud exerci tation ullamcorper suscipit lobortis nisl ut aliquip ex ea commodo consequat. Duis autem vel eum iriure dolor in hendrerit in vulputate velit esse molestie consequat, vel illum dolore eu feugiat nulla facilisis at vero eros et accumsan et iusto odio dignissim qui blandit praesent luptatum zzril delenit augue dui dolore te feugait nulla facilisi.
 3. Lorem ipsum dolor sit amet, consectetur adipiscing elit, sed

Gambar 7.1 ...
Figures ...



Sumber/Source : ...



Gambar 7.2
Figures



Sumber/Source :

<https://maroskab.bps.go.id>

ST 2023
SENSUS PERTANIAN

BerAKHLAK

Berorientasi Pelayanan Akuntabel Kompeten
Harmonis Loyal Adaptif Kolaboratif

DATA

MENCERDASKAN BANGSA

Enlighten The Nation



**BADAN PUSAT STATISTIK
KABUPATEN MAROS**

Statistics of Maros Regency

Jl. Jenderal Sudirman KM. 27
Pettuadae, Turikale, 90516
Telp: (0411) 3875505, Fax: (0411) 3875505
Homepage: <http://maroskab.bps.go.id>
Email: bps7308@bps.go.id