

# **KECAMATAN SARMİ DALAM ANGKA**

**SARMİ SUBDISTRICT  
IN FIGURES**

**2019**

<https://sarnikab.bps.go.id>



**BADAN PUSAT STATISTIK  
KABUPATEN SARMİ**  
BPS - Statistics of Sarmi Regency





**KECAMATAN  
SARMi  
DALAM ANGKA**  
*SARMi SUBDISTRICT  
IN FIGURES*

<https://sarmikab.bps.go.id>

**2019**



# **Kecamatan Sarmi Dalam Angka**

*Sarmi Subdistrict in Figures*

**2019**

**ISBN:**

**No. Publikasi/Publication Number:** 94190.1918

**Katalog/Catalog:** 1102001.9419050

**Ukuran Buku/Book Size:** 14,8 cm x 21 cm

**Jumlah Halaman/Number of Pages:** xxvi + 158 halaman /pages

**Naskah/Script:**

Badan Pusat Statistik Kabupaten Sarmi

*BPS-Statistics of Sarmi Regency*

**Gambar Kover oleh/Cover Designed by:**

Badan Pusat Statistik Kabupaten Sarmi

*BPS-Statistics of Sarmi Regency*

**Ilustrasi Kover/Cover Illustration:**

Badan Pusat Statistik Kabupaten Sarmi

*BPS-Statistics of Sarmi Regency*

**Diterbitkan oleh/Published by:**

© BPS Kabupaten Sarmi/*BPS-Statistics of Sarmi Regency*

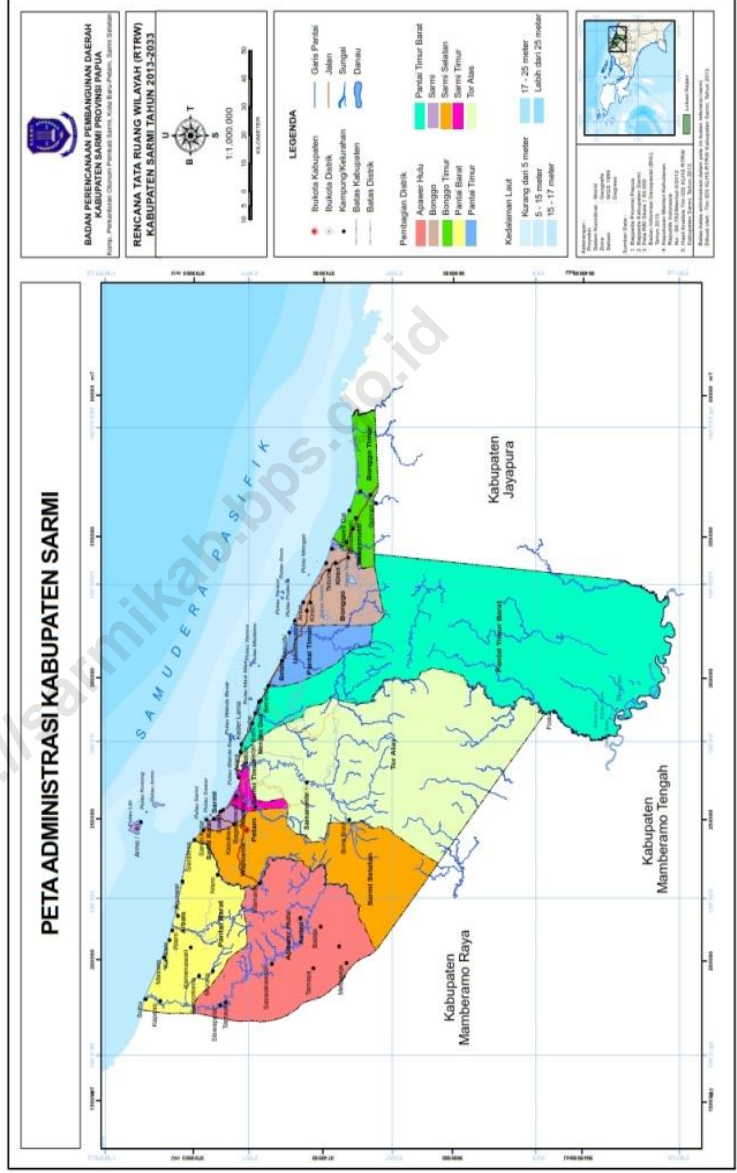
**Dicetak oleh/Printed by:**

CV. Bersama Dian MDJ

**Dilarang mengumumkan, mendistribusikan, mengomunikasikan, dan/atau menggandakan sebagian atau seluruh isi buku ini untuk tujuan komersial tanpa izin tertulis dari Badan Pusat Statistik**

*Prohibited to announce, distribute, communicate, and/or copy part or all of this book for commercial purpose without permission from BPS-Statistics indonesia*

# PETA WILAYAH KABUPATEN SARMI MAP OF SARMI REGENCY





**KEPALA BPS KABUPATEN SARMI**  
*CHIEF STATISTICIAN OF SARMI REGENCY*



**DESIUS FRITS MOBILALA, SE.**





## KATA PENGANTAR

Kecamatan Sarmi Dalam Angka 2019 merupakan publikasi tahunan yang diterbitkan oleh BPS Kabupaten Sarmi. Disadari bahwa publikasi ini belum sepenuhnya memenuhi harapan pihak pemakai data khususnya para perencana, namun diharapkan dapat membantu melengkapi penyusunan rencana pembangunan di Kabupaten Sarmi terutama Kecamatan Sarmi.

Publikasi ini dapat terwujud berkat kerjasama dan bantuan dari berbagai pihak baik instansi pemerintah maupun swasta. Kepada semua pihak yang telah memberikan bantuan disampaikan penghargaan dan terima kasih yang sebesar – besarnya.

Walaupun publikasi ini telah disiapkan sebaik-baiknya, namun disadari masih ada kekurangan dan kesalahan yang terjadi. Untuk perbaikan publikasi ini, tanggapan dan saran yang bersifat konstruktif dari para pemakai sangat diharapkan.

Sarmi, September 2019

Kepala BPS

Kabupaten Sarmi

Desius Frits Mobilala, SE.





## **PREFACE**

*Sarmi Subdistrict in Figures 2019 is an annual publication written by BPS-statistics of Sarmi Regency. Honestly, this publication has not perfect yet and has not filled the user's hope, especially for the planners yet, but hopely it can help to equip compilation of development planning in Sarmi regency.*

*This comprehensive publication has been made possible with the assistance and contribution from several governmental institutions and private organizations. To all parties who have been involved in the preparation of this publication, I would like to express my sincerest appreciation and gratitude.*

*Comments and constructive suggestions for the improvement of this publication are always welcome.*

*Sarmi, September 2019  
Chief Statistician of  
Sarmi Regency*

*Desius Frits Mobilala, SE.*

## DAFTAR ISI/CONTENTS

	halaman page
Peta Wilayah Kabupaten Sarmi/ <i>Map of Sarmi Regency</i> .....	iii
Kepala BPS Kabupaten Sarmi/ <i>Chief Statistician of Sarmi Regency</i> .....	v
Kata Pengantar .....	vii
<i>Preface</i> .....	viii
Daftar Isi/ <i>Contents</i> .....	ix
Daftar Tabel/ <i>List of Tables</i> .....	xi
Daftar Gambar/ <i>List of Figures</i> .....	xxiii
Penjelasan Umum/ <i>Explanatory Notes</i> .....	xxv
<b>BAB 1 Geografi dan Iklim/<i>Geography and Climate</i>.....</b>	<b>1</b>
1.1 Geografi/ <i>Geography</i> .....	7
1.2 Iklim/ <i>Climate</i> .....	10
<b>BAB 2 Pemerintahan/<i>Government</i> .....</b>	<b>15</b>
2.1 Wilayah Administratif/ <i>Administrative Area</i> .....	21
2.2 Pegawai Negeri Sipil/ <i>Civil Servants</i> .....	23
<b>BAB 3 Kependudukan dan Ketenagakerjaan/<i>Population and Employment</i> .</b>	<b>27</b>
3.1 Kependudukan/ <i>Population</i> .....	41
3.2 Ketenagakerjaan/ <i>Employment</i> .....	46
<b>BAB 4 Sosial/<i>Social</i> .....</b>	<b>47</b>
4.1 Pendidikan/ <i>Education</i> .....	55
4.2 Kesehatan/ <i>Health</i> .....	81
4.3 Agama/ <i>Religion</i> .....	86
<b>BAB 5 Pertanian/<i>Agriculture</i> .....</b>	<b>89</b>
5.1 Tanaman Pangan/ <i>Food Crops</i> .....	104
5.2 Hortikultura/ <i>Horticulture</i> .....	110
5.3 Perkebunan/ <i>Estate Crops</i> .....	116
5.4 Peternakan/ <i>Animal Husbandry</i> .....	125
5.5 Perikanan / <i>Fishery</i> .....	129
<b>BAB 6 Energi/<i>Energy</i>.....</b>	<b>133</b>
6.1 Energi/ <i>Energy</i> .....	138

<b>BAB 7 Hotel dan Pariwisata/Hotel and Tourism.....</b>	<b>141</b>
7.1 Hotel/Hotel .....	147
7.2 Pariwisata/Tourism.....	148
<b>BAB 8 Transportasi dan Komunikasi/Transportation and Communication .</b>	<b>151</b>
8.1 Transportasi Darat/Land Transportation.....	156
8.2 Komunikasi/Communication.....	158

<https://sarmikab.bps.go.id>

## DAFTAR TABEL/LIST OF TABLES

	halaman page
<b>BAB 1 Geografi dan Iklim/Geography and Climate</b> .....	<b>1</b>
1.1 Geografi/Geography .....	7
1.1.1 Letak Geografis dan Batas Wilayah Kecamatan Sarmi/Geographical Location and The Border Area of Sarmi Subdistrict, 2018 .....	7
1.1.2 Luas Wilayah menurut Kampung/Kelurahan di Kecamatan Sarmi (19 Kecamatan), 2018/Total Area by Village/Urban Village in Sarmi Subdistrict (19 Subdistricts), 2018 .....	8
1.1.3 Tinggi Wilayah di Atas Permukaan Laut (DPL) menurut Kampung/Kelurahan di Kecamatan Sarmi, 2018/Height Above Mean Sea Level (AMSL) by Village/Urban Village in Sarmi Subdistrict, 2018 .....	9
1.2 Iklim/Climate .....	10
1.2.1 Rata-rata Suhu Udara, Kelembaban, Tekanan Udara, Kecepatan Angin, Curah Hujan, dan Penyinaran Matahari di Stasiun Sarmi, 2018/Average of Temperature, Relative Humidity, Wind Velocity, Rain Fall, and Duration of Sun Shine at Sarmi Station, 2018 .....	10
1.2.2 Rata-rata Suhu dan Kelembaban Udara Menurut Bulan di Kabupaten Sarmi, 2018/Average Temperature and Humidity by Month in Sarmi Regency, 2018.....	11
1.2.3 Rata-rata Tekanan Udara, Kecepatan Angin dan Penyinaran Matahari Menurut Bulan di Kabupaten Sarmi, 2018/Average Atmospheric Pressure, Wind Velocity and Duration of Sunshine by Month in Sarmi Regency, 2018.....	12
1.2.4 Jumlah Curah Hujan dan Hari Hujan Menurut Bulan di Kabupaten Sarmi, 2018/Amount of precipitation and Number of Rainy Days by Month in Sarmi Regency, 2018.....	13
1.2.5 Rata – Rata Tekanan Udara Menurut Bulan di Kabupaten Sarmi, 2018/Average of Atmospheric Pressure by Month in Sarmi Regency, 2018.....	14

<b>BAB 2 Pemerintahan/<i>Government</i></b> .....	<b>15</b>
2.1 Wilayah Administratif/ <i>Administrative Area</i> .....	21
2.1.1 Ibukota Kecamatan dan Nama Kampung/Kelurahan di Kecamatan Sarmi, 2018/ <i>Capital of Subdistrict and Village Name in Sarmi Subdistrict, 2018</i> .....	21
2.1.2 Jumlah Rukun Tetangga/Rukun Warga menurut Kampung/Kelurahan di Kecamatan Sarmi, 2018/ <i>Number of Smallest Administrative Area by Village/Urban Village in Sarmi Subdistrict, 2018</i> .....	22
2.2 Pegawai Negeri Sipil/ <i>Civil Servants</i> .....	23
2.2.1 Jumlah Pegawai Negeri Sipil menurut instansi Pemerintah dan Jenis Kelamin di Kecamatan Sarmi, 2018/ <i>Number of Civil Servants by office and Sex in Sarmi Subdistrict, 2018</i> .....	23
2.2.2 Jumlah Pegawai Negeri Sipil menurut instansi Pemerintah dan Golongan Kepangkatan di Kecamatan Sarmi, 2018/ <i>Number of Civil Servants by office and Hierarchy in Sarmi Subdistrict, 2018</i> .....	24
2.2.3 Nama, Umur, Tingkat Pendidikan Kepala Kampung di Kecamatan Sarmi, 2018/ <i>Name, Age, and Education Attainment of Head of Village in Sarmi Subdistrict, 2018</i> .....	25
<b>BAB 3 Kependudukan dan Ketenagakerjaan/<i>Population and Employment</i></b> ..	<b>27</b>
3.1 Kependudukan/ <i>Population</i> .....	41
3.1.1 Jumlah Penduduk dan Laju Pertumbuhan Penduduk Menurut Kecamatan di Kabupaten Sarmi 2010, 2017, dan 2018/ <i>Population and Population Growth Rate by Subdistrict in Sarmi regency, 2010, 2017, and 2018</i> .....	41
3.1.2 Jumlah Penduduk dan Laju Pertumbuhan Penduduk di Kecamatan Sarmi, 2010, 2017, dan 2018/ <i>Population and Population Growth Rate in Sarmi Subdistrict, 2010, 2017, and 2018</i> .....	42
3.1.3 Jumlah Penduduk dan Rasio Jenis Kelamin di Kecamatan Sarmi, 2011 – 2018/ <i>Population and Sex Ratio in Sarmi Subdistrict, 2011 - 2018</i> .....	43
3.1.4 Jumlah Penduduk Menurut Kelompok Umur dan Jenis Kelamin di Kabupaten Sarmi, 2018/ <i>Population by Age Group and Sex in Sarmi Regency, 2018</i> .....	44

3.1.5	Jumlah Rumah Tangga dan Rata-rata Anggota Rumah Tangga di Kecamatan Sarmi, 2017-2018/ <i>Number of Household and Average of Household Size in Sarmi Subdistrict, 2017-2018</i> .....	45
3.2	Ketenagakerjaan/ <i>Employment</i> .....	46
3.2.1	Jumlah Penduduk Berumur 15 Tahun Ke Atas Menurut Pendidikan Tertinggi yang Ditamatkan dan Jenis Kegiatan Selama Seminggu yang Lalu di Kabupaten Sarmi, 2018/ <i>Population Aged 15 Years and Over by Educational Attainment and Type of Activity During the Previous Week in Sarmi Regency, 2018</i> .....	46
<b>BAB 4 Sosial/Social</b> .....		<b>47</b>
4.1	Pendidikan/ <i>Education</i> .....	55
4.1.1	Jumlah Sekolah Taman Kanak-Kanak (TK), Kelompok Bermain (KB), dan Pendidikan Anak Usia Dini (PAUD) di Lingkungan Kementerian Pendidikan Nasional Menurut Kampung di Kecamatan Sarmi, 2016/ <i>Number of Kindergarten School by Village in Sarmi Subdistrict, 2016</i> .....	55
4.1.2	Jumlah Sekolah Dasar (SD) di Lingkungan Kementerian Pendidikan Nasional Menurut Kampung di Kecamatan Sarmi Tahun Ajaran 2018/2019/ <i>Number of Elementary School by Village in Sarmi Subdistrict, 2018/2019</i> .....	56
4.1.3	Jumlah Murid Sekolah Dasar (SD) Negeri di Lingkungan Kementerian Pendidikan Nasional Kabupaten Sarmi Menurut Kampung dan Jenis Kelamin di Kecamatan Sarmi Tahun Ajaran 2018/2019/ <i>Number of Pupil in State Elementary School in Education and Teaching Services of Sarmi Regency by Village and Sex in Sarmi Subdistrict, 2018/2019</i> .....	57
4.1.4	Jumlah Murid Sekolah Dasar (SD) Swasta di Lingkungan Kementerian Pendidikan Nasional Kabupaten Sarmi Menurut Kampung dan Jenis Kelamin di Kecamatan Sarmi Tahun Ajaran 2018/2019/ <i>Number of Pupil in Private Elementary School in Education and Teaching Services of Sarmi Regency by Village and Sex in Sarmi Subdistrict, 2018/2019</i> .....	58
4.1.5	Jumlah Guru Sekolah Dasar (SD) Negeri di Lingkungan Kementerian Pendidikan Nasional Kabupaten Sarmi Menurut Kampung di	

	<i>Kecamatan Sarmi Tahun Ajaran 2018/2019/Number of Teacher in State Elementary School in Education and Teaching Services of Sarmi Regency by Village and Sex in Sarmi Subdistrict, 2018/2019</i> .....	59
4.1.6	Jumlah Guru Sekolah Dasar (SD) Swasta di Lingkungan Kementerian Pendidikan Nasional Kabupaten Sarmi Menurut Kampung di Kecamatan Sarmi Tahun Ajaran 2018/2019/ <i>Number of Teacher in Private Elementary School in Education and Teaching Services of Sarmi Regency by Village in Sarmi Subdistrict, 2018/2019</i> .....	60
4.1.7	Jumlah Sekolah, Murid, Guru, dan Rasio Murid-Guru Sekolah Dasar (SD) Negeri Menurut Kampung di Kecamatan Sarmi Tahun Ajaran 2018/2019/ <i>Number of School, Pupils, Teacher, and School-Teacher Ratio of State Elementary Schools by Village in Sarmi Subdistrict, 2018/2019</i> .....	61
4.1.8	Jumlah Sekolah, Murid, Guru, dan Rasio Murid-Guru Sekolah Dasar (SD) Swasta Menurut Kampung di Kecamatan Sarmi Tahun Ajaran 2018/2019/ <i>Number of School, Pupils, Teacher, and School-Teacher Ratio of Private Elementary Schools by Village in Sarmi Subdistrict, 2018/2019</i> .....	62
4.1.9	Jumlah Sekolah, Murid, Guru, dan Rasio Murid-Guru Madrasah Ibtidaiyah (MI) Menurut Kampung di Kecamatan Sarmi Tahun Ajaran 2018/2019/ <i>Number of School, Pupils, Teacher, and School-Teacher Ratio of Madrasah Ibtidaiyah by Village in Sarmi Subdistrict, 2018/2019</i> .....	63
4.1.10	Jumlah Sekolah Menengah Pertama (SMP) di Lingkungan Kementerian Pendidikan Nasional Kabupaten Sarmi Menurut Kampung di Kecamatan Sarmi Tahun Ajaran 2018/2019/ <i>Number of Junior High Schools in Education and Teaching Services of Sarmi Regency by Village in Sarmi Subdistrict, 2018/2019</i> .....	64
4.1.11	Jumlah Murid Sekolah Menengah Pertama (SMP) Negeri di Lingkungan Kementerian Pendidikan Nasional Kabupaten Sarmi Menurut Kampung dan Jenis Kelamin di Kecamatan Sarmi Tahun Ajaran 2018/2019/ <i>Number of Pupil in State Junior High Schools in Education and Teaching Services of Sarmi Regency by Village and Sex in Sarmi Subdistrict, 2018/2019</i> .....	65

- 4.1.12 Jumlah Murid Sekolah Menengah Pertama (SMP) Swasta di Lingkungan Kementerian Pendidikan Nasional Kabupaten Sarmi Menurut Kampung dan Jenis Kelamin di Kecamatan Sarmi Tahun Ajaran 2018/2019/*Number of Pupil in Private Junior High Schools in Education and Teaching Services of Sarmi Regency by Village and Sex in Sarmi Subdistrict, 2018/2019* ..... 66
- 4.1.13 Jumlah Guru Sekolah Menengah Pertama (SMP) Negeri di Lingkungan Kementerian Pendidikan Nasional Kabupaten Sarmi Menurut Kampung di Kecamatan Sarmi Tahun Ajaran 2018/2019/*Number of Teacher in State Junior High Schools in Education and Teaching Services of Sarmi Regency by Village in Sarmi Subdistrict, 2018/2019* ..... 67
- 4.1.14 Jumlah Guru Sekolah Menengah Pertama (SMP) Swasta di Lingkungan Kementerian Pendidikan Nasional Kabupaten Sarmi Menurut Kampung di Kecamatan Sarmi Tahun Ajaran 2018/2019/*Number of Teacher in Private Junior High Schools in Education and Teaching Services of Sarmi Regency by Village in Sarmi Subdistrict, 2018/2019* ..... 68
- 4.1.15 Jumlah Sekolah, Murid, Guru, dan Rasio Murid-Guru Menengah Pertama (SMP) Negeri di Lingkungan Kementerian Pendidikan Nasional Kabupaten Sarmi Menurut Kampung di Kecamatan Sarmi Tahun Ajaran 2018/2019/*Number of School, Pupils, Teacher, and School-Teacher Ratio of State Junior High Schools in Education and Teaching Services of Sarmi Regency by Village in Sarmi Subdistrict, 2018/2019* ..... 69
- 4.1.16 Jumlah Sekolah, Murid, Guru, dan Rasio Murid-Guru Menengah Pertama (SMP) Swasta di Lingkungan Kementerian Pendidikan Nasional Kabupaten Sarmi Menurut Kampung di Kecamatan Sarmi Tahun Ajaran 2018/2019/*Number of School, Pupils, Teacher, and School-Teacher Ratio of Private Junior High Schools in Education and Teaching Services of Sarmi Regency by Village in Sarmi Subdistrict, 2018/2019* ..... 70
- 4.1.17 Jumlah Sekolah, Murid, Guru, dan Rasio Murid-Guru Madrasah Tsanawiyah (MTs) di Lingkungan Kementerian Pendidikan Nasional



Kabupaten Sarmi Menurut Kampung di Kecamatan Sarmi Tahun Ajaran 2018/2019/ <i>Number of School, Pupils, Teacher, and School-Teacher Ratio of Madrasah Tsanawiyah (MTs) in Education and Teaching Services of Sarmi Regency by Village in Sarmi Subdistrict, 2018/2019</i> .....	71
4.1.18 Jumlah Sekolah Menengah Atas (SMA) di Lingkungan Kementerian Pendidikan Nasional Kabupaten Sarmi Menurut Kampung di Kecamatan Sarmi Tahun Ajaran 2018/2019/ <i>Number of Senior High Schools in Education and Teaching Services of Sarmi Regency by Village in Sarmi Subdistrict, 2018/2019</i> .....	72
4.1.19 Jumlah Murid Sekolah Menengah Atas (SMA) Negeri di Lingkungan Kementerian Pendidikan Nasional Kabupaten Sarmi Menurut Kampung dan Jenis Kelamin di Kecamatan Sarmi Tahun Ajaran 2018/2019/ <i>Number of Pupil in State Senior High Schools in Education and Teaching Services of Sarmi Regency by Village and Sex in Sarmi Subdistrict, 2018/2019</i> .....	73
4.1.20 Jumlah Murid Sekolah Menengah Atas (SMA) Swasta di Lingkungan Kementerian Pendidikan Nasional Kabupaten Sarmi Menurut Kampung dan Jenis Kelamin di Kecamatan Sarmi Tahun Ajaran 2018/2019/ <i>Number of Pupil in Private Senior High Schools in Education and Teaching Services of Sarmi Regency by Village and Sex in Sarmi Subdistrict, 2018/2019</i> .....	74
4.1.21 Jumlah Guru Sekolah Menengah Atas (SMA) Negeri di Lingkungan Kementerian Pendidikan Nasional Kabupaten Sarmi Menurut Kampung di Kecamatan Sarmi Tahun Ajaran 2018/2019/ <i>Number of Teacher in State Senior High Schools in Education and Teaching Services of Sarmi Regency by Village in Sarmi Subdistrict, 2018/2019</i> .....	75
4.1.22 Jumlah Guru Sekolah Menengah Atas (SMA) Swasta di Lingkungan Kementerian Pendidikan Nasional Kabupaten Sarmi Menurut Kampung di Kecamatan Sarmi Tahun Ajaran 2018/2019/ <i>Number of Teacher in Private Senior High Schools in Education and Teaching Services of Sarmi Regency by Village in Sarmi Subdistrict, 2018/2019</i> .....	76

4.1.23	Jumlah Sekolah, Murid, Guru, dan Rasio Murid-Guru Menengah Atas (SMA) Negeri di Lingkungan Kementerian Pendidikan Nasional Kabupaten Sarmi Menurut Kampung di Kecamatan Sarmi Tahun Ajaran 2018/2019/ <i>Number of School, Pupils, Teacher, and School-Teacher Ratio of State Senior High Schools in Education and Teaching Services of Sarmi Regency by Village in Sarmi Subdistrict, 2018/2019</i> .....	77
4.1.24	Jumlah Sekolah, Murid, Guru, dan Rasio Murid-Guru Menengah Atas (SMA) Swasta di Lingkungan Kementerian Pendidikan Nasional Kabupaten Sarmi Menurut Kampung di Kecamatan Sarmi Tahun Ajaran 2018/2019/ <i>Number of School, Pupils, Teacher, and School-Teacher Ratio of Private Senior High Schools in Education and Teaching Services of Sarmi Regency by Village in Sarmi Subdistrict, 2018/2019</i> .....	78
4.1.25	Jumlah Sekolah, Murid, Guru, dan Rasio Murid-Guru Sekolah Menengah Kejuruan (SMK) di Lingkungan Kementerian Pendidikan Nasional Kabupaten Sarmi Menurut Kampung di Kecamatan Sarmi Tahun Ajaran 2018/2019/ <i>Number of School, Pupils, Teacher, and School-Teacher Ratio of Vocational Senior High Schools in Education and Teaching Services of Sarmi Regency by Village in Sarmi Subdistrict, 2018/2019</i> .....	79
4.1.26	Jumlah Sekolah, Murid, Guru, dan Rasio Murid-Guru Madrasah Aliyah (MA) Menurut Kecamatan di Lingkungan Kementerian Pendidikan Nasional Kabupaten Sarmi Menurut Kampung di Kecamatan Sarmi Tahun Ajaran 2018/2019/ <i>Number of School, Pupils, Teacher, and School-Teacher Ratio of Madrasah Aliyah in Education and Teaching Services of Sarmi Regency by Village in Sarmi Subdistrict, 2018/2019</i> .....	80
4.2	Kesehatan/ <i>Health</i> .....	81
4.2.1	Jumlah Fasilitas Kesehatan Menurut Kampung di Kecamatan Sarmi, 2018/ <i>Number of Health Facilities by Village in Sarmi Subdistrict, 2018</i> .....	81

4.2.2	Jumlah Tenaga Kesehatan Menurut Kampung di Kecamatan Sarmi, 2018/ <i>Number of Health Personnel by Village in Sarmi Subdistrict, 2018</i> .....	83
4.2.3	Jumlah Tenaga Kesehatan Menurut Unit Kerja di Kecamatan Sarmi, 2017/ <i>Number of Health Personnel by Work Unit in Sarmi Subdistrict, 2017</i> .....	84
4.3	Agama/ <i>Religion</i> .....	86
4.3.1	Jumlah Penduduk Menurut Kampung dan Agama yang Dianut di Kecamatan Sarmi, 2018/ <i>Population by Village and Religion in Sarmi Subdistrict, 2018</i> .....	86
4.3.2	Banyaknya Tempat Ibadah Menurut Kampung di Kecamatan Sarmi, 2018/ <i>Number of Place of Worship by Village in Sarmi Subdistrict, 2018</i> .....	87
<b>BAB 5 Pertanian/<i>Agriculture</i></b> .....		<b>89</b>
5.1	Tanaman Pangan/ <i>Food Crops</i> .....	104
5.1.1	Luas Lahan Sawah Menurut Kampung dan Jenis Pengairan Di Kecamatan Sarmi (Ha), 2018/ <i>Area of Wetland by Village and Type of Irrigation in Sarmi Subdistrict (Ha), 2018</i> .....	104
5.1.2	Luas Lahan Tegal/Kebun, Ladang/Huma, dan Lahan Yang Sementara Tidak Diusahakan Menurut Kampung Di Kecamatan Sarmi (Ha), 2016/ <i>Area of Dry Field/Garden, Shifting Cultivation, and Temporarily Unused Land by Village in Sarmi Subdistrict (Hectare), 2016</i> .....	105
5.1.3	Luas Panen dan Produksi Padi Sawah dan Padi Ladang Menurut Kampung Di Kecamatan Sarmi (Ha), 2018/ <i>Harvested Area and Production of Wetland and Dryland Paddy by Village in Sarmi Subdistrict (Ha), 2018</i> .....	106
5.1.4	Luas Panen dan Produksi Beberapa Komoditi Menurut Kampung di Kecamatan Sarmi (Ha), 2018/ <i>Harvested Area and Production Some of Comodities by Village in Sarmi Subdistrict (Ha), 2018</i> .....	107
5.2	Hortikultura/ <i>Horticulture</i> .....	110
5.2.1	Luas Panen Tanaman Sayuran Menurut Kampung dan Jenis Sayuran Di Kecamatan Sarmi (ha), 2018/ <i>Harvested Area of Vegetables by Village and Kind of Vegetables in Sarmi Subdistrict (ha), 2018</i> .....	110

5.2.2	Produksi Tanaman Sayuran Menurut Kampung dan Jenis Sayuran Di Kecamatan Sarmi (ton), 2018/ <i>Production of Vegetables by Village and Kind of Vegetables in Sarmi Subdistrict (ton), 2018</i> .....	111
5.2.3	Luas Panen Buah - Buahan Menurut Kampung dan Jenis Buah-buahan Di Kecamatan Sarmi (Ha), 2018/ <i>Harvested Area of Fruits by Village and Kind of Fruits in Sarmi Subdistrict (Ha), 2018</i> .....	112
5.2.4	Produksi Buah - Buahan Menurut Kampung dan Jenis Buah-buahan di Kecamatan Sarmi (Ton), 2018/ <i>Production of Fruits by Village and Kind of Fruits in Sarmi Subdistrict (Tonnes), 2018</i> .....	114
5.3	Perkebunan/ <i>Estate Crops</i> .....	116
5.3.1	Luas Area Tanaman Perkebunan Kakao Menurut Kampung Di Kecamatan Sarmi (Ha), 2018/ <i>Area of Cocoa Plant by Village in Sarmi Subdistrict (Hectares), 2018</i> .....	116
5.3.2	Jumlah Petani, Luas Area, dan Produksi Tanaman Perkebunan Kakao Menurut Kampung Di Kecamatan Sarmi, 2018/ <i>Number of Farmer, Area, and Production of Rubber by Village in Sarmi Subdistrict, 2018</i> .....	117
5.3.3	Luas Area Tanaman Perkebunan Kelapa Menurut Kampung Di Kecamatan Sarmi, 2018/ <i>Area of Coconut by Village in Sarmi Subdistrict, 2018</i> .....	118
5.3.4	Jumlah Petani, Luas Area, dan Produksi Tanaman Perkebunan Kelapa Menurut Kampung Di Kecamatan Sarmi, 2018/ <i>Number of Farmer, Area, and Production of Coconut by Village in Sarmi Subdistrict, 2018</i> .....	119
5.3.5	Luas Area Tanaman Perkebunan Pinang Menurut Kampung Di Kecamatan Sarmi (Hektar), 2016/ <i>Area of Areca Nut by Village in Sarmi Subdistrict (Hectares), 2016</i> .....	120
5.3.6	Jumlah Petani, Luas Area, dan Produksi Tanaman Perkebunan Pinang Menurut Kampung Di Kecamatan Sarmi, 2018/ <i>Number of Farmer, Area, and Production of Areca Nut by Village in Sarmi Subdistrict, 2018</i> .....	121
5.3.7	Luas Area Tanaman Perkebunan Cengkeh Menurut Kampung Di Kecamatan Sarmi, 2016/ <i>Area of Clove by Village in Sarmi Subdistrict, 2016</i> .....	122

5.3.8	Jumlah Petani, Luas Area, dan Produksi Tanaman Perkebunan Cengkeh Menurut Kampung Di Kecamatan Sarmi, 2016/ <i>Number of Farmer, Area, and Production of Clove by Village in Sarmi Subdistrict, 2016</i> .....	123
5.3.9	Produktivitas Tanaman Perkebunan di Kabupaten Sarmi, 2013 – 2018/ <i>Average of Estate Crops Productivitas in Sarmi Regency, 2013 - 2018</i> .....	124
5.4	Peternakan/ <i>Animal Husbandry</i> .....	125
5.4.1	Populasi Ternak Menurut Jenis Ternak (Ekor) dan Kampung Di Kecamatan Sarmi, 2016/ <i>Livestock Population by Type of Livestock (Heads) and Village in Sarmi Subdistrict, 2016</i> .....	125
5.4.2	Populasi Unggas (Ekor) Menurut Kampung Di Kecamatan Sarmi, 2016/ <i>Poultry Population (Heads) by Village in Sarmi Subdistrict, 2016</i> .....	127
5.4.3	Jumlah Rumah Tangga Perikanan Tangkap Menurut Subsektor di Kabupaten Sarmi, 2016 dan 2017/ <i>Number of Fish Capture Households by Subsector in Sarmi Subdistrict, 2016 and 2017</i> .....	128
5.5	Perikanan / <i>Fishery</i> .....	129
5.5.1	Produksi Perikanan Tangkap Menurut Kecamatan dan Subsektor di Kabupaten Sarmi (Ton), 2016 dan 2017/ <i>Production of Fish Capture by Subdistrict and Subsector in Sarmi Regency, 2016 and 2017</i> ...	129
5.5.2	Jumlah Rumah Tangga Perikanan Budidaya Menurut Kecamatan dan Jenis Budidaya Di Kabupaten Sarmi, 2017/ <i>Number of Aquaculture Households by Subdistrict and Type of Aquaculture in Sarmi Regency, 2017</i> .....	130
5.5.3	Produksi Perikanan Budidaya Menurut Kecamatan dan Subsektor Di Kabupaten Sarmi, 2017/ <i>Production of Fish Capture by Subdistrict and Subsector in Sarmi Regency, 2017</i> .....	131
5.5.4	Jumlah Perahu/Kapal Menurut Kecamatan dan Jenis Kapal di Kabupaten Sarmi, 2017/ <i>Number of Fishing Boats by Subdistrict and Type of Boat in Sarmi Regency, 2017</i> .....	132
<b>BAB 6</b>	<b>Energi/Energy</b> .....	<b>133</b>
6.1	Energi/Energy.....	138

6.1.1	Daya Terpasang, Produksi, dan Distribusi Listrik PT. PLN (Persero) pada Cabang/Ranting PLN di Kabupaten Sarmi, 2012 – 2018/ <i>installed Capacity, Production, and Distribution of Electricity of State Electricity Company at Branch Level in Sarmi Regency, 2012 – 2018</i> .....	138
6.1.2	Jumlah Pelanggan Listrik Menurut Kampung di Kecamatan Sarmi, 2012 – 2018/ <i>Number of Registered Electricity Customers by Village in Sarmi Subdistrict, 2012 – 2018</i> .....	139
6.1.3	Banyaknya Produksi yang Dibangkitkan, Dialirkan, Dijual dan Jumlah Gardu Menurut Lokasi di Kecamatan Sarmi, 2018/ <i>Number of Generated, Currented, Sold, and Number of Sentry by Location in Sarmi Subdistrict, 2018</i> .....	140
<b>BAB 7 Hotel dan Pariwisata/Hotel and Tourism .....</b>		<b>141</b>
7.1	Hotel/Hotel.....	147
7.1.1	Jumlah Akomodasi Hotel Menurut Kampung di Kecamatan Sarmi, 2017 dan 2018/ <i>Number of Hotel Accomodations by Village in Sarmi Subdistrict, 2017 and 2018</i> .....	147
7.2	Pariwisata/Tourism .....	148
7.2.1	Jumlah Restoran/Rumah Makan Menurut Kampung di Kecamatan Sarmi, 2015-2018/ <i>Number of Restaurant by Village in Sarmi Subdistrict, 2015-2018</i> .....	148
7.2.2	Nama Tempat/Objek Wisata, Lokasi, dan Jenis Wisata di Kecamatan Sarmi, 2018/ <i>Venue/Attractions of Tourist, Location, and Type of Tourist in Sarmi Subdistrict, 2018</i> .....	149
<b>BAB 8 Transportasi dan Komunikasi/Transportation and Communication</b> .....		<b>151</b>
8.1	Transportasi Darat/ <i>Land Transportation</i> .....	156
8.1.1	Panjang Jalan Menurut Kampung dan Pemerintahan yang Berwenang Mengelolanya di Kecamatan Sarmi (km), 2018/ <i>Length of Roads by Village and Level of Government Responsibility in Sarmi Subdistrict (km), 2018</i> .....	156
8.1.2	Panjang Jalan Menurut Kampung dan Jenis Permukaan Jalan di Kecamatan Sarmi (km), 2018/ <i>Length of Roads by Village and Type of Surface of Raod in Sarmi Subdistrict (km), 2018</i> .....	157
8.2	Komunikasi/ <i>Communication</i> .....	158

8.2.1 Banyaknya Kantor Pos Menurut Jenis Kantor Pos dan Kecamatan di Kabupaten Sarmi, 2018/*Number of Post office by Type of Post office and Subdistrict in Sarmi Regency, 2018* ..... 158

<https://sarmikab.bps.go.id>

## DAFTAR GAMBAR/LIST OF FIGURES

	halaman page
1 Presentase Luas Wilayah Menurut Kecamatan di Kabupaten Sarmi (km <sup>2</sup> ), 2018/ <i>Total Area by Subdistrict in Sarmi Regency (squared km), 2018</i> .....	6
2 Jumlah Rukun Tetangga dan Rukun Warga menurut Kampung/Kelurahan di Kecamatan Sarmi, 2018/ <i>Number of Smallest Administrative Area by Village/Urban Village in Sarmi Subdistrict, 2018</i> .....	19
3 Banyaknya Pegawai Negeri Sipil (PNS) di Kantor Kecamatan Sarmi Menurut Golongan Kepangkatan, 2018/ <i>Number of Regional Civil Servant by Hierarchy in Sarmi Subdistrict office, 2018</i> .....	20
4 Jumlah Penduduk Menurut Kecamatan di Kabupaten Sarmi, 2018/ <i>Number of Population by Subdistrict in Sarmi Regency, 2018</i> .....	38
5 Persentase Penduduk Menurut Jenis Kelamin di Kecamatan Sarmi, 2018/ <i>Percentage of Population by Sex in Sarmi Subdistrict, 2018</i> .....	39
6 Jumlah Penduduk di Kecamatan Sarmi, 2011 – 2018/ <i>Number of Population in Sarmi Subdistrict, 2011 - 2018</i> .....	40
7 Jumlah Sekolah di Kecamatan Sarmi Tahun Ajaran 2018/2019/ <i>Number of School in Sarmi Subdistrict, 2018/2019</i> .....	53
8 Banyaknya Fasilitas Kesehatan di Kecamatan Sarmi, 2018/ <i>Number of Health Facility in Sarmi Subdistrict, 2018</i> .....	54
9 Produksi Tanaman Pangan (Ton) di Kecamatan Sarmi, 2018/ <i>Production of Food Crop (Tonnes) in Sarmi Subdistrict, 2018</i> .....	100
10 Produksi Tanaman Buah-Buahan (Ton) di Kecamatan Sarmi, 2018/ <i>Production of Fruits (Tonnes) in Sarmi Subdistrict, 2018</i> .....	101
11 Produksi Tanaman Perkebunan (Ton) di Kecamatan Sarmi, 2018/ <i>Production of Estate Crops (Tonnes) in Sarmi Subdistrict, 2018</i> ....	102
12 Populasi Ternak (Ekor) di Kecamatan Sarmi, 2016/ <i>Livestock Population (Heads) in Sarmi Subdistrict, 2016</i> .....	103
13 Jumlah Pelanggan Listrik di Kecamatan Sarmi, 2012 – 2018/ <i>Number of Electric Customers in Sarmi Subdistrict, 2012 - 2018</i> .....	137



14	Jumlah Hotel menurut Kampung/Kelurahan di Kecamatan Sarmi, 2018/ <i>Number of Hotels by Village/Urban Village in Sarmi Subdistrict, 2018</i> .....	145
15	Jumlah Wisatawan di Kabupaten Sarmi, 2011 – 2015/ <i>Number of Visitors in Sarmi Regency, 2011 - 2015</i> .....	146
16	Jenis Permukaan Jalan di Kecamatan Sarmi (km), 2018/ <i>Type of Road Surface in Sarmi Subdistrict (km), 2018</i> .....	155

<https://sarmikab.bps.go.id>

## PENJELASAN UMUM/EXPLANATORY NOTES

Tanda-tanda, satuan-satuan, dan lain-lainnya yang digunakan dalam publikasi ini adalah sebagai berikut:

*Symbols, measurement units, and acronyms which are used in this publication, are as follows:*

### 1. TANDA-TANDA/SYMBOLS

Data tidak tersedia/ <i>Data not available</i>	: ...
Tidak ada atau nol / <i>Null or zero</i>	: –
Data dapat diabaikan/ <i>Data negligible</i>	: 0
Tanda decimal/ <i>Decimal point</i>	: ,
Data tidak dapat ditampilkan/ <i>Not applicable</i>	: NA
Angka perkiraan/ <i>Estimated figures</i>	: e
Angka sementara/ <i>Preliminary figures</i>	: x
Angka sangat sementara/ <i>Very preliminary figures</i>	: xx
Angka diperbaiki/ <i>Revised figures</i>	: r

### 2. SATUAN/UNITS

barel/ <i>barrel</i>	: 158,99 liter/ <i>litres</i> = 1/6,2898 m <sup>3</sup>
hektar (ha)/ <i>hectare (ha)</i>	: 10 000 m <sup>2</sup>
kilometer (km)/ <i>kilometres (km)</i>	: 1 000 meter/ <i>meters</i> (m)
knot/ <i>knot</i>	: 1,8523 km/jam (km/hour)
kuintal/ <i>quintal</i>	: 100 kg
KWh	: 1 000 Watt <i>hour</i>
MWh	: 1 000 KWh
liter (untuk beras)/ <i>litre (for rice)</i>	: 0,80 kg
ons/ <i>ounce</i>	: 28,31 gram/ <i>grams</i>
ton	: 1 000 kg

Satuan lain: buah, dus, butir, helai/lembar, kaleng, batang, pulsa, ton kilometer (ton-km), jam, menit, persen (%).

*Other units: unit, pack, pieces, sheet, tin, pulse, ton-kilometres(ton-km), hour, minute, percent (%).*

Perbedaan angka di belakang koma disebabkan oleh pembulatan angka.

*The difference in decimal numbers is caused by rounding.*



**BAB**  
Chapter  
**1**

**GEOGRAFI DAN IKLIM**  
*Geography and Climate*





**PENJELASAN TEKNIS****TECHNICAL NOTES**

1. Secara astronomis, indonesia terletak antara 60 08' Lintang Utara dan 110 15' Lintang Selatan dan antara 940 45'–1410 05' Bujur Timur dan dilalui oleh garis ekuator atau garis khatulistiwa yang terletak pada garis lintang 00.
  2. Berdasarkan posisi geografisnya, negara indonesia memiliki batas-batas: Utara - Negara Malaysia, Singapura, Filipina, dan Laut Cina Selatan; Selatan - Negara Australia dan Samudera Hindia; Barat - Samudera Hindia; Timur - Negara Papua Nugini, Timor Leste, dan Samudera Pasifik.
  3. indonesia terdiri dari 34 provinsi yang terletak di lima pulau besar dan empat kepulauan, yaitu:
    - Pulau Sumatera: Aceh, Sumatera Utara, Sumatera Barat, Riau, Jambi, Sumatera Selatan, Bengkulu, dan Lampung.
    - Kepulauan Riau: Kepulauan Riau.
    - Kepulauan Bangka Belitung: Kepulauan Bangka Belitung.
    - Pulau Jawa: DKI Jakarta, Jawa Barat, Banten, Jawa Tengah, DI Yogyakarta, dan Jawa Timur.
    - Kepulauan Nusa Tenggara (Sunda Kecil): Bali, Nusa Tenggara Barat,
1. *Astronomically, indonesia is located between 60 08' North latitude and 110 15' South latitude, and between 940 45' and 1410 05' East longitude and lies on equator line located at 00 latitude line.*
  2. *in terms of geographic position, indonesia has boundaries as follows: North - Malaysia, Singapore, Philippines, and South China Sea; South - Australia and indian Ocean; West - indian Ocean; East - Papua New Gunea, Timor Leste, and Pasific Ocean.*
  3. *indonesia has 34 provinces spreading over five main islands and four archipelago. These include:*
    - *Sumatera Island: Aceh, Sumatera Utara, Sumatera Barat, Riau, Jambi, Sumatera Selatan, Bengkulu, and Lampung.*
    - *Riau Archipelago: Kepulauan Riau.*
    - *Bangka Belitung Archipelago: Kepulauan Bangka Belitung.*
    - *Jawa Island: DKI Jakarta, Jawa Barat, Banten, Jawa Tengah, DI Yogyakarta, and Jawa Timur.*
    - *Nusa Tenggara Archipelago*

## GEOGRAPHY AND CLIMATE

- dan Nusa Tenggara Timur.
  - Pulau Kalimantan: Kalimantan Barat, Kalimantan Tengah, Kalimantan Selatan, Kalimantan Timur, dan Kalimantan Utara.
  - Pulau Sulawesi: Sulawesi Utara, Gorontalo, Sulawesi Tengah, Sulawesi Selatan, Sulawesi Barat, dan Sulawesi Tenggara.
  - Kepulauan Maluku: Maluku dan Maluku Utara.
  - Pulau Papua: Papua dan Papua Barat.
- (Sunda Kecil): Bali, Nusa Tenggara Barat, and Nusa Tenggara Timur.
- Kalimantan Island: Kalimantan Barat, Kalimantan Tengah, Kalimantan Selatan, Kalimantan Timur and Kalimantan Utara.
  - Sulawesi Island: Sulawesi Utara, Gorontalo, Sulawesi Tengah, Sulawesi Selatan, Sulawesi Barat, and Sulawesi Tenggara.
  - Maluku Archipelago: Maluku and Maluku Utara.
  - Papua Island: Papua and Papua Barat.
4. **QFF** adalah tekanan udara pada suatu tempat atau stasiun, yang dijabarkan ke tekanan permukaan laut sesuai dengan standar meteorologi.
  4. **QFF** is atmospheric pressure in a place or station which described to sea level accordance with standards of meteorology
  5. **QFE** adalah tekanan udara diatas landasan atau tekanan udara diatas tempat itu, yang didapat dari tekanan udara yang diamati pada ketinggian bejana barometer kemudian dijabarkan ke tekanan 10 feet diatas landasan
  5. **QFE** is atmospheric pressure above the runway or over the place, which is derived at the height of barometer then described the pressure to 10 feet above the runway.

**ULASAN****Geografi**

Kecamatan Sarmi merupakan salah satu kecamatan di Kabupaten Sarmi dengan luas 419 km<sup>2</sup>. Wilayah Kecamatan Sarmi bagian utara berbatasan dengan Samudera Pasifik, bagian timur berbatasan dengan Kecamatan Sobey, bagian selatan berbatasan dengan Kecamatan Sarmi Selatan, dan bagian barat berbatasan dengan Kecamatan Verkame.

**Iklim**

Kabupaten Sarmi pada tahun 2018 memiliki rata-rata suhu udara di antara 22,4 °C sampai 34,2 °C. Suhu tertinggi terjadi pada bulan Desember dan suhu terendah terjadi pada bulan Agustus.

Rata-rata kelembaban udara di Kabupaten Sarmi berkisar antara 82 hingga 83 persen. Rata-rata Tekanan udara berkisar antara 1007,5-1009,8 mb. Sedangkan rata-rata kecepatan angin sebesar 2 knot.

Sepanjang tahun 2018, hujan terjadi di setiap bulan di Kabupaten Sarmi. Rata-rata curah hujan tertinggi pada bulan Maret sebesar 307,1 mm dan terendah pada bulan Oktober sebesar 50,4 mm. Jumlah hari hujan berkisar antara 15-22 hari. Bulan Desember memiliki jumlah hari hujan terbanyak pada tahun 2018 yaitu 22 hari.

**DESCRIPTION****Geography**

*Sarmi Subdistrict is a part of Sarmi Regency with total area of 419 squared kilometers. Territorial Boundaries of Sarmi Subdistrict in northern area is bordered by Pacific Ocean, eastern area is bordered by Sobey Subdistrict, southern area is bordered by Sarmi Selatan Subdistrict, and western area is bordered by Verkame Subdistrict.*

**Climate**

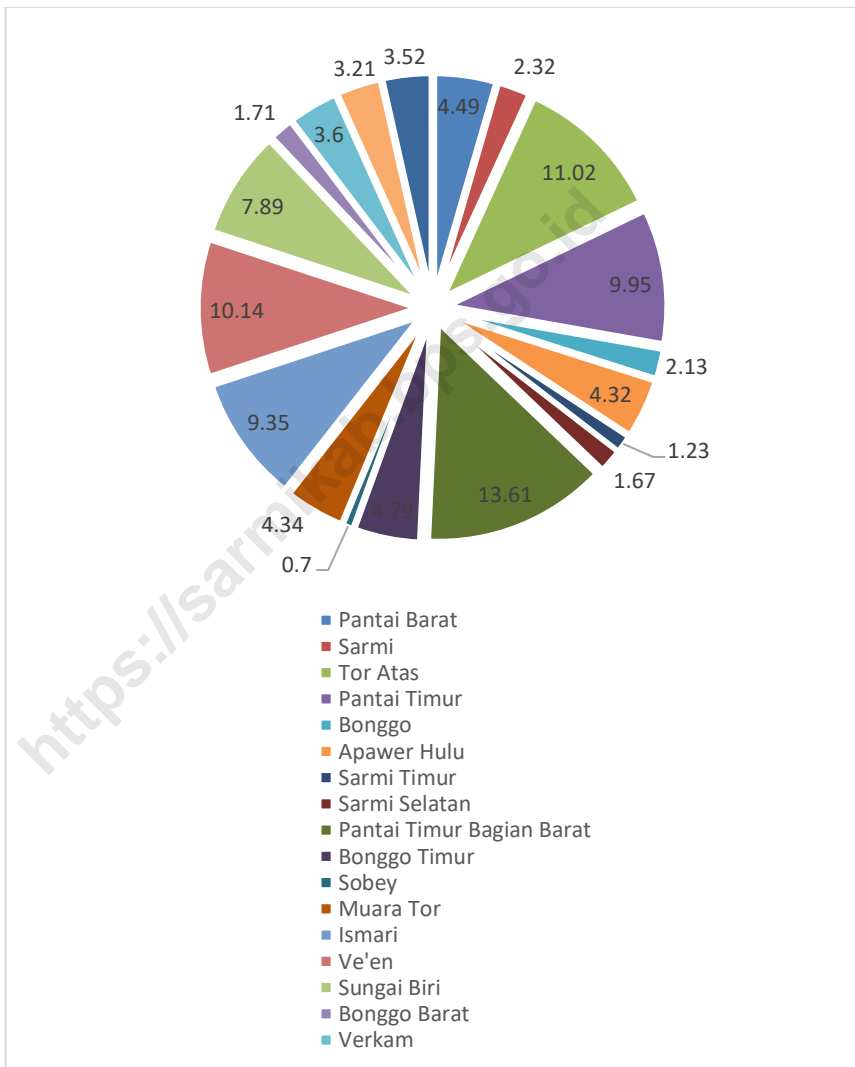
*The average temperature of Sarmi Regency in 2018 ranged from 22.4 °C to 34.2 °C. The highest temperature occurred in December and the lowest temperature occurred in August.*

*The average of relative humidity in Sarmi Regency ranged from 82 to 83 percent. The average of atmospheric pressure ranged from 1007.5 to 1009.8 mb. Meanwhile the average of wind velocity is 2 knots.*

*During 2018, rain always occurred in every month in Sarmi Regency. The highest rainfall average in Sarmi Regency is 307.1 mm which occurred in March and the lowest rainfall occurred in October with 50.4 mm. Number of rainy days ranged from 15 to 22 days. December has the highest rainfall in 2018 with 22 rainy days.*



**Gambar 1** Presentase Luas Wilayah Menurut Kecamatan di Kabupaten Sarmi (km<sup>2</sup>), 2018  
**Picture** Total Area by Subdistrict in Sarmi Regency (squared km), 2018



## 1.1 GEOGRAFI/*GEOGRAPHY*

**Tabel 1.1.1** **Letak Geografis dan Batas Wilayah Kecamatan Sarmi**  
***Table Geographical Location and The Border Area of Sarmi***  
***Subdistrict, 2018***

---

A. Batas Wilayah Kecamatan Sarmi	
<i>The Border Area Sarmi Subdistrict</i>	
Sebelah Utara/ <i>North Side</i>	: Samudera Pasifik / <i>Pacific Ocean</i>
Sebelah Selatan/ <i>South Side</i>	: Kecamatan Sobey / <i>Sobey Subdistrict</i>
Sebelah Barat/ <i>West Side</i>	: Kecamatan Verkam / <i>Verkam Subdistrict</i>
Sebelah Timur/ <i>East Side</i>	: Kecamatan Sarmi Timur / <i>Sarmi Timur Subdistrict</i>

---

Sumber/*Source*: BPS Kabupaten Sarmi/*BPS-Statistics of Sarmi Regency*

**Tabel 1.1.2 Luas Wilayah menurut Kampung/Kelurahan di Kecamatan Sarmi (19 Kecamatan), 2018**  
**Total Area by Village/Urban Village in Sarmi Subdistrict (19 Subdistricts), 2018**

	Kampung/Kelurahan Village/Ward	Luas (km <sup>2</sup> ) Total Area (square.km)	Persentase Percentage
	(1)	(2)	(3)
1	Sarmo	...	...
2	Sarmi	...	...
3	Mararena	...	...
4	Sawar	...	...
5	Liki	...	...
6	Armo	...	...
7	Armo Pesisir	...	...
8	Tafarewar	...	...
9	Lembah Neidam	...	...
	<b>Sarmi</b>	<b>419</b>	<b>2,32</b>

Sumber/Source: Badan Perencanaan Pembangunan Daerah Kabupaten Sarmi/Development Planning Regional Agency of Sarmi Regency

**Tabel 1.1.3** Tinggi Wilayah di Atas Permukaan Laut (DPL) menurut Kampung/Kelurahan di Kecamatan Sarmi, 2018  
**Table** *Height Above Mean Sea Level (AMSL) by Village/Urban Village in Sarmi Subdistrict, 2018*

	Kampung/Kelurahan <i>Village/Ward</i>	Tinggi (meter) <i>Height (meter)</i>
	(1)	(2)
1	Sarmo	...
2	Sarmi	<b>10,59</b>
3	Mararena	...
4	Sawar	...
5	Liki	...
6	Armo	...
7	Armo Pesisir	...
8	Tafarewar	...
9	Lembah Neidam	...

Sumber/Source: Badan Perencanaan Pembangunan Daerah Kabupaten Sarmi/Development Planning Regional Agency of Sarmi Regency

**1.2 IKLIM/CLIMATE**

**Tabel 1.2.1 Rata-rata Suhu Udara, Kelembaban, Tekanan Udara, Kecepatan Angin, Curah Hujan, dan Penyinaran Matahari di Stasiun Sarmi, 2018**  
*Average of Temperature, Relative Humidity, Wind Velocity, Rain Fall, and Duration of Sunshine at Sarmi Station, 2018*

Uraian	Stasiun Sarmi/ Sarmi Station
(1)	(2)
Suhu/Temperature (°C)	
Maksimum/Maximum	32,60
Minimum/Minimum	22,90
Rata-rata/Average	27,70
Kelembaban Udara (persen) Humidity (percent)	
Maksimum/Maximum	98,17
Minimum/Minimum	57,58
Rata-rata/Average	82,33
Tekanan Udara/Atmospheric Pressure (mb)	
	1009,00
Kecepatan Angin/Wind Velocity (knot)	
	2,00
Curah Hujan/Precipitation (mm <sup>3</sup> )	
	158,98
Penyinaran Matahari (persen)/Duration of Sunshine (percent)	
	67,58

Sumber/Source: BMKG-Stasiun Meteorologi, Klimatologi, dan Geofisika, Sarmi/BMKG-indonesian Agency for Meteorology, Climatology, and Geophysics Station, Sarmi

**Tabel 1.2.2 Rata-rata Suhu dan Kelembaban Udara Menurut Bulan di Kabupaten Sarmi, 2018**  
***Average Temperature and Humidity by Month in Sarmi Regency, 2018***

Bulan/Month	Suhu Udara/Temperature (°C)			Kelembaban Udara Humidity (%)		
	Maks/ Max	Min/ Min	Rata-rata/ Average	Maks/ Max	Min/ Min	Rata- rata/ Average
(1)	(2)	(3)	(4)	(5)	(6)	(7)
Januari/January	31,8	22,9	27,7	98,0	61,0	82,0
Februari/February	32,2	22,9	27,6	96,0	61,0	82,0
Maret/March	33,7	23,7	27,7	96,0	56,0	83,0
April/April	33,8	23,0	27,8	98,0	57,0	82,0
Mei/May	31,8	22,9	27,9	98,0	57,0	82,0
Juni/June	31,7	22,9	27,7	99,0	58,0	82,0
Juli/July	32,2	22,8	27,4	99,0	52,0	83,0
Agustus/August	31,6	22,4	27,4	99,0	55,0	82,0
September/ September	31,8	22,6	27,5	99,0	62,0	82,0
Oktober/October	32,8	23,1	27,8	98,0	64,0	82,0
November/ November	34,0	23,1	27,6	99,0	55,0	83,0
Desember/ December	34,2	23,1	27,9	99,0	53,0	83,0
<b>Rata-Rata / Average</b>	<b>32,6</b>	<b>22,9</b>	<b>27,7</b>	<b>98,17</b>	<b>57,58</b>	<b>82,33</b>

Sumber/Source: BMKG-Stasiun Meteorologi, Klimatologi, dan Geofisika, Sarmi/BMKG-indonesian Agency for Meteorology, Climatology, and Geophysics Station, Sarmi

**Tabel 1.2.3 Rata-rata Tekanan Udara, Kecepatan Angin dan Penyinaran Matahari Menurut Bulan di Kabupaten Sarmi, 2018**  
***Average Atmospheric Pressure, Wind Velocity and Duration of Sunshine by Month in Sarmi Regency, 2018***

Bulan/Month	Tekanan Udara <i>Atmospheric Pressure (mb)</i>	Kecepatan Angin/Wind <i>Velocity (knot)</i>	Penyinaran Matahari <i>Duration of Sunshine (%)</i>
(1)	(2)	(3)	(4)
Januari/January	1007,5	2,0	67,00
Februari/February	1008,4	2,0	67,00
Maret/March	1007,7	2,0	65,00
April/April	1008,5	2,0	63,00
Mei/May	1008,7	2,0	68,00
Juni/June	1009,9	2,0	69,00
Juli/July	1009,2	2,0	70,00
Agustus/August	1009,8	2,0	67,00
September/September	1009,5	2,0	66,00
Oktober/October	1009,7	2,0	70,00
November/November	1009,8	2,0	69,00
Desember/December	1009,7	2,0	70,00
<b>Rata-Rata / Average</b>	<b>1009,0</b>	<b>2,0</b>	<b>67,58</b>

Sumber/Source: BMKG-Stasiun Meteorologi, Klimatologi, dan Geofisika, Sarmi/BMKG-indonesian Agency for Meteorology, Climatology, and Geophysics Station, Sarmi

**Tabel 1.2.4 Jumlah Curah Hujan dan Hari Hujan Menurut Bulan di Kabupaten Sarmi, 2018**  
**Table** *Amount of precipitation and Number of Rainy Days by Month in Sarmi Regency, 2018*

Bulan/Month	Curah Hujan Precipitation (mm <sup>3</sup> )	Hari Hujan Rainy Days
(1)	(2)	(3)
Januari/January	59,9	19
Februari/February	126,0	15
Maret/March	307,1	18
April/April	137,0	17
Mei/May	166,7	17
Juni/June	169,2	20
Juli/July	192,0	18
Agustus/August	132,1	19
September/September	262,2	18
Oktober/October	50,4	13
November/November	146,2	21
Desember/December	159,0	22
<b>Rata-Rata / Average</b>	<b>158,98</b>	<b>18,08</b>

Sumber/Source: BMKG-Stasiun Meteorologi, Klimatologi, dan Geofisika, Sarmi/BMKG-indonesian Agency for Meteorology, Climatology, and Geophysics Station, Sarmi




**Tabel 1.2.5 Rata – Rata Tekanan Udara Menurut Bulan di Kabupaten Sarmi, 2018**  
**Average of Atmospheric Pressure by Month in Sarmi Regency, 2018**

Bulan/ Month	Tekanan Udara/ Atmospheric Pressure (mb)	
	QFF	QFE
(1)	(2)	(3)
Januari/January	1 007,5	1 007,0
Februari/February	1 008,4	1 007,8
Maret/March	1 007,7	1 007,1
April/April	1 008,5	1 007,9
Mei/May	1 008,7	1 008,1
Juni/June	1 009,9	1 009,3
Juli/July	1 009,2	1 008,6
Agustus/August	1 009,8	1 009,2
September/September	1 009,5	1 008,9
Oktober/October	1 009,7	1 009,1
November/November	1 009,8	1 009,1
Desember/December	1 009,7	1 009,1
<b>Rata-rata / Average</b>	<b>1 009,0</b>	<b>1 008,4</b>

Sumber/Source: BMKG-Stasiun Meteorologi, Klimatologi, dan Geofisika, Sarmi/BMKG-indonesian Agency for Meteorology, Climatology, and Geophysics Station, Sarmi

**BAB**  
Chapter  
**2**

**PEMERINTAHAN**  
Government





**PENJELASAN TEKNIS**

1. Pegawai Negeri Sipil yang selanjutnya disingkat PNS adalah warga negara indonesia yang memenuhi syarat tertentu, diangkat sebagai Pegawai ASN secara tetap oleh pejabat Pembina kepegawaian untuk menduduki jabatan pemerintahan.

**TECHNICAL NOTES**

1. *Civil Servant are Indonesian citizens who meet certain requirements and was appointed as civil servant regularly by the staff development officer position in government.*

<https://sarmikab.bps.go.id>

**ULASAN**

**DESCRIPTION**

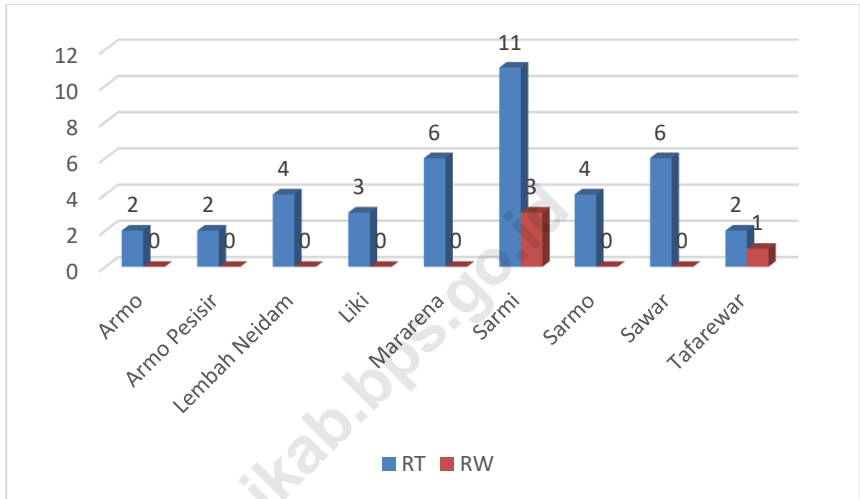
Kecamatan Sarmi pada tahun 2018 memiliki 7 kampung dan 2 kelurahan. Kampung yang terdapat di wilayah Kecamatan Sarmi di antaranya adalah Kampung Sarmo, Kampung Sawar, Kampung Liki, Kampung Armo, Kampung Armo Pesisir, Kampung Tafarewar, dan Kampung Lembah Neidam. Sementara itu, kelurahan di wilayah Kecamatan Sarmi adalah Kelurahan Sarmi dan Kelurahan Mararena.

Jumlah Pegawai Negeri Sipil (PNS) di Kantor Kecamatan Sarmi tahun 2018 sebanyak 19 orang, yang terdiri dari 11 orang laki-laki dan 8 perempuan. Jumlah PNS untuk kantor Kelurahan Sarmi Kota adalah 4 orang yang terdiri dari 3 laki-laki dan 1 perempuan. Sementara itu, jumlah PNS untuk kantor Kelurahan Mararena adalah 8 orang yang terdiri dari 4 orang laki-laki dan 4 orang perempuan.

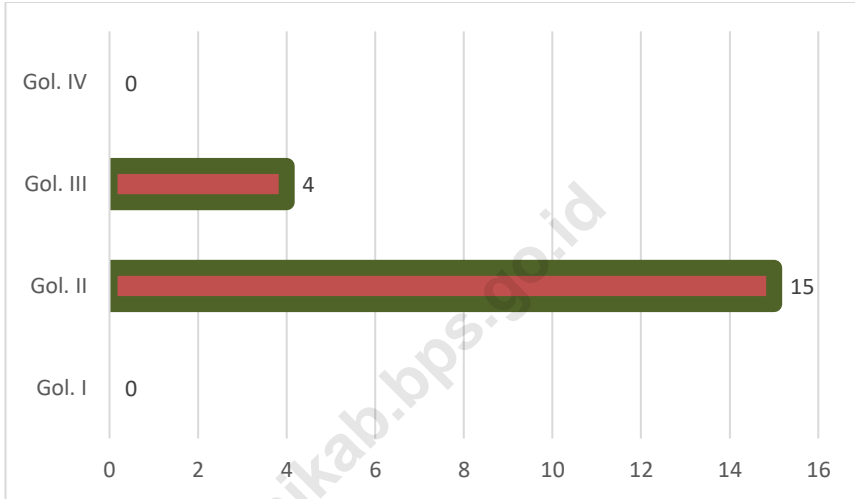
*Sarmi Subdistrict in 2018 has 7 Villages and 2 Wards. Villages that are located within Sarmi Subdistrict's area are Sarmo Village, Sawar Village, Liki Village, Armo Village, Armo Pesisir Village, Tafarewar Village, and Lembah Neidam Village. Meanwhile wards that are located in Sarmi Subdistrict are Sarmi Ward and Mararena Ward.*

*in 2018 the Number of Civil Servants in Sarmi Subdistrict office are 19 people, which consists of 11 men and 8 women. Number of Civil Servants in Sarmi Wards' office are 4 people which consists of 3 men and a woman. Meanwhile, number of Civil Servants in Mararena Wards' office are 8 people which consists of 4 men and 4 women.*

**Gambar 2** Jumlah Rukun Tetangga dan Rukun Warga menurut Kampung/Kelurahan di Kecamatan Sarmi, 2018  
**Picture** Number of Smallest Administrative Area by Village/Urban Village in Sarmi Subdistrict, 2018



**Gambar 3** Banyaknya Pegawai Negeri Sipil (PNS) di Kantor Kecamatan Sarmi Menurut Golongan Kepangkatan, 2018  
**Picture** **Number of Regional Civil Servant by Hierarchy in Sarmi Subdistrict office, 2018**



## 2.1 WILAYAH ADMINISTRATIF/*ADMINISTRATIVE AREA*

**Tabel 2.1.1** Ibukota Kecamatan dan Nama Kampung/Kelurahan di Kecamatan Sarmi, 2018  
*Capital of Subdistrict and Village Name in Sarmi Subdistrict, 2018*

Kecamatan <i>Subdistrict</i>	Ibukota Kecamatan <i>Capital of Subdistrict</i>	Kampung/Kelurahan <i>Village/Urban Village</i>	Keterangan <i>Note</i>
(1)	(2)	(3)	(4)
Sarmi	Sarmi	Sarmo	Kampung/ <i>Village</i>
		Sarmi	Kelurahan/ <i>Ward</i>
		Mararena	Kelurahan/ <i>Ward</i>
		Sawar	Kampung/ <i>Village</i>
		Liki	Kampung/ <i>Village</i>
		Armo	Kampung/ <i>Village</i>
		Armo Pesisir	Kampung/ <i>Village</i>
		Tafarewar	Kampung/ <i>Village</i>
		Lembah Neidam	Kampung/ <i>Village</i>

Sumber/*Source*: Bagian Pemerintahan Kabupaten Sarmi/ *Regional Government Division of Sarmi Regency*



**Tabel 2.1.2 Jumlah Rukun Tetangga/Rukun Warga menurut Kampung/Kelurahan di Kecamatan Sarmi, 2018**  
**Table Number of Smallest Administrative Area by Village/Urban Village in Sarmi Subdistrict, 2018**

	Kampung/Kelurahan Village/Urban Village	Rukun Tetangga (RT) Neighborhood	Rukun Warga (RW) Hamlet
	(1)	(2)	(3)
1	Sarmo	4	-
2	Sarmi	11	3
3	Mararena	6	-
4	Sawar	6	-
5	Liki	3	-
6	Armo	2	-
7	Armo Pesisir	2	-
8	Tafarewar	2	1
9	Lembah Neidam	4	-

Sumber/Source: Badan Pusat Statistik Kabupaten Sarmi / BPS- Statistics of Sarmi Regency

## 2.2 PEGAWAI NEGERI SIPIL/*CIVIL SERVANTS*

**Tabel 2.2.1** Jumlah Pegawai Negeri Sipil menurut instansi Pemerintah dan Jenis Kelamin di Kecamatan Sarmi, 2018  
*Number of Civil Servants by office and Sex in Sarmi Subdistrict, 2018*

instansi Pemerintah <i>office</i>	Jenis Kelamin/ <i>Sex</i>		
	Laki-Laki <i>Male</i>	Perempuan <i>Female</i>	Jumlah <i>Total</i>
(1)	(2)	(3)	(4)
<b>A. Sekretriati Kecamatan</b>			
Kecamatan Sarmi	11	8	19
<b>B. Kelurahan – Kelurahan</b>			
Kelurahan Sarmi	3	1	4
Kelurahan Mararena	4	4	8

Sumber/*Source*: Badan Kepegawaian, Pendidikan dan Latihan Aparatur Kabupaten Sarmi / *Employee Division of Sarmi Regency*

**Tabel 2.2.2 Jumlah Pegawai Negeri Sipil menurut instansi Pemerintah dan Golongan Kepangkatan di Kecamatan Sarmi, 2018**  
**Table** *Number of Civil Servants by office and Hierarchy in Sarmi Subdistrict, 2018*

Kecamatan Subdistrict	Golongan				Jumlah
	I	II	III	IV	
(1)	(2)	(3)	(4)	(5)	(6)
<b>A. Sekretriati Kecamatan</b>					
Kecamatan Sarmi	-	15	4	-	19
<b>B. Kelurahan – Kelurahan</b>					
Kelurahan Sarmi	-	3	1	-	4
Kelurahan Mararena	1	7	-	-	8

Sumber/Source: Badan Kepegawaian, Pendidikan dan Latihan Aparatur Kabupaten Sarmi / Employee Division of Sarmi Regency

**Tabel 2.2.3 Nama, Umur, Tingkat Pendidikan Kepala Kampung di Kecamatan Sarmi, 2018**  
***Name, Age, and Education Attainment of Head of Village in Sarmi Subdistrict, 2018***


	<b>Kampung/Kelurahan Village/Urban Village</b>	<b>Nama Name</b>	<b>Umur (Tahun) Age (Years)</b>	<b>Tingkat Pendidikan Education Attainment</b>
	(1)	(2)	(3)	(4)
1	Sarmo	Martin Luther Wanewar	...	...
2	Sarmi	Kemal C. Dimo	38	S1
3	Mararena	Yosepus Bibirene	39	...
4	Sawar	Florens Senis	66	SMP
5	Liki	Festus Teno	57	Tdk Lulus SD
6	Armo	Noack Morsau	...	...
7	Armo Pesisir	...	...	...
8	Tafarewar	Yan Piter Wanewar	...	...
9	Lembah Neidam	Hanock Sefa	...	...

Sumber/Source: Dinas Pemberdayaan Masyarakat Kampung Kabupaten Sarmi / Villagers Empowerment office of Sarmi Regency



**BAB**  
*Chapter*  
**3**

**PENDUDUK DAN  
KETENAGAKERJAAN**  
*Population and Employment*





**PENJELASAN TEKNIS**

1. Sumber utama data kependudukan adalah sensus penduduk yang dilaksanakan setiap sepuluh tahun sekali. Sensus penduduk telah dilaksanakan sebanyak enam kali sejak indonesia merdeka, yaitu tahun 1961, 1971, 1980, 1990, 2000, dan 2010.

Di dalam sensus penduduk, pencacahan dilakukan terhadap seluruh penduduk yang berdomisili di wilayah teritorial indonesia termasuk warga negara asing kecuali anggota korps diplomatik negara sahabat beserta keluarganya.

Metode pengumpulan data dalam sensus dilakukan dengan wawancara antara petugas sensus dengan responden dan juga melalui *e-census*. Pencatatan penduduk menggunakan konsep usual residence, yaitu konsep di mana penduduk biasa bertempat tinggal. Bagi penduduk yang bertempat tinggal tetap dicacah di mana mereka biasa tinggal, sedangkan untuk penduduk yang tidak bertempat tinggal tetap dicacah di tempat di mana mereka ditemukan petugas sensus pada malam 'Hari Sensus'. Termasuk penduduk yang tidak bertempat tinggal tetap adalah

**TECHNICAL NOTES**

1. *The main source of demographic data is population census, which is conducted every ten years. Population Census has been conducted six times since indonesia's independence: 1961, 1971, 1980, 1990, 2000, and 2010.*

*The population census enumerates all residents who domicile in the entire territory of indonesia including foreign citizens except the diplomatic corps members and their families.*

*The method of data collection in a population census involves interviewing respondents and conducting e-census. Enumeration of the population uses the concept of "usual residence", which is the concept of "places where people usually live". De jure was applied to the permanent residents, while de facto was applied to non-permanent residents. The permanent residents were enumerated in place where they normally live, the non-permanent residents were enumerated where they were found by the enumerators, on the night of 'Census Date'. The non permanent residents include homeless people, ship crew, boat people, remote*



tuna wisma, awak kapal berbendera indonesia, penghuni perahu/rumah apung, masyarakat terpencil/terasing, dan pengungsi. Bagi mereka yang mempunyai tempat tinggal tetap dan sedang bepergian ke luar wilayah lebih dari enam bulan, tidak dicacah di tempat tinggalnya, tetapi dicacah di tempat tujuannya. Untuk tahun yang tidak dilaksanakan sensus penduduk, data kependudukan diperoleh dari hasil proyeksi penduduk. Proyeksi penduduk merupakan suatu perhitungan ilmiah yang didasarkan pada asumsi dari komponen-komponen perubahan penduduk, yaitu kelahiran, kematian, dan migrasi. Proyeksi penduduk indonesia 2010–2035 menggunakan data dasar penduduk hasil SP2010.

2. **Penduduk indonesia** adalah semua orang yang berdomisili di wilayah teritorial indonesia selama 6 bulan atau lebih dan atau mereka yang berdomisili kurang dari 6 bulan tetapi bertujuan menetap.
3. **Laju pertumbuhan penduduk** adalah angka yang menunjukkan persentase penambahan penduduk dalam jangka waktu tertentu.

*area community, and internally displaced persons. Those who had permanent residence and had been travelling away from their home for six months or more were not enumerated in their permanent place, but in the place where they were during the census.*

*For the periods where the population census is not conducted, population projection is done to estimate population during those years. The population projection is an estimate based on the demographic components, such as birth, death, and migration. indonesia's 2010–2035 population projection used the 2010 Population Census as the base population.*

2. **The population of indonesia** are all residents of the entire territory of indonesia who have stayed for six months or longer, and those who intended to stay more than six months even though their length of stay is less than six months.
3. **The growth rate of population** is the number that show percentage of population growth within a specified period.

4. **Kepadatan penduduk** adalah rasio banyaknya penduduk per kilometer persegi.
  5. **Rasio jenis kelamin** adalah perbandingan antara penduduk laki-laki dan penduduk perempuan pada suatu wilayah dan waktu tertentu. Biasanya dinyatakan dengan banyaknya penduduk laki-laki untuk 100 penduduk perempuan.
  6. **Distribusi penduduk** adalah pola persebaran penduduk di suatu wilayah, baik berdasarkan batas-batas geografis maupun berdasarkan batas-batas administrasi pemerintahan.
  7. **Komposisi penduduk** adalah pola persebaran penduduk menurut karakteristiknya, contoh: penduduk menurut kelompok umur, penduduk menurut jenis kelamin
  8. **Rumah tangga** adalah seseorang atau sekelompok orang yang mendiami sebagian atau seluruh bangunan fisik/sensus dan biasanya tinggal bersama serta pengelolaan makan dari satu dapur. Yang dimaksud makan dari satu dapur adalah jika pengurusan kebutuhan sehari-harinya dikelola bersama-sama menjadi satu.
4. **Population density** is ratio of population per square kilometer.
  5. **Sex ratio** is the ratio of males population to females population in a given area and time, usually expressed as the number of males for every 100 females.
  6. **Population distribution** is the pattern of population distribution in an area, either by geographic boundaries or by government administrative boundaries.
  7. **Population composition** is the pattern of population distribution by its characteristics, example: population by age group, population by sex
  8. **Household** is an individual or group of people living in a physical/census building unit or part of it and usually commit on a common provision for food and other essentials of living. Common provision for food means one organising daily needs for all of household members.

## POPULATION AND EMPLOYMENT

9. **Anggota rumah tangga** adalah semua orang yang biasanya bertempat tinggal di suatu rumah tangga, baik yang berada di rumah pada waktu pencacahan maupun yang sementara tidak ada.
10. **Rata-rata anggota rumah tangga** adalah angka yang menunjukkan rata-rata jumlah anggota rumah tangga per rumah tangga.
11. Istilah migrasi seumur hidup disebut bila provinsi tempat tinggal seseorang pada saat pencacahan berbeda dengan provinsi tempat lahirnya.
12. Istilah migrasi risen disebut bila provinsi tempat tinggal seseorang pada saat pencacahan berbeda dengan provinsi tempat tinggalnya 5 tahun yang lalu.
13. **Penduduk usia kerja** adalah penduduk yang berumur 15 tahun ke atas.
14. **Angkatan kerja** adalah penduduk usia kerja (15 tahun ke atas) yang bekerja, punya pekerjaan namun sementara tidak bekerja, dan pengangguran.
9. **Household member** are those who usually lives in a household regardless of their location at the time of enumeration.
10. **Average household size** is the average number of household members per household.
11. *Lifetime migration terminology* if someone's province of residence at the time of enumeration was different from his/her province of birthplace.
12. *Recent migration terminology* if someone's province of residence at the time of enumeration was different from his/her province of residence 5 years ago.
13. **Working age population** is persons of 15 years and over.
14. **Labor force or economically active** are persons of 15 years and over, who in the previous week were working, temporarily absent from work but having jobs, and unemployment.

15. **Bekerja** adalah kegiatan ekonomi yang dilakukan oleh seseorang dengan maksud memperoleh atau membantu memperoleh pendapatan atau keuntungan dan lamanya bekerja paling sedikit 1 jam secara terus menerus dalam seminggu yang lalu (termasuk pekerja keluarga tanpa upah yang membantu dalam suatu usaha/kegiatan ekonomi).
15. ***Working** is economic activity conducted by a person and intended to earn income by doing work or helping to do work at least one hour continuously during the reference week (including unpaid family worker/s for any economic activity).*
16. **Jumlah jam kerja seluruhnya** adalah jumlah jam kerja yang digunakan untuk bekerja (tidak termasuk jam kerja istirahat resmi dan jam kerja yang digunakan untuk hal-hal di luar pekerjaan).
16. ***Total working hours** is the total hours spent by an employee to perform all jobs (excluding the time used for other activities which are not classified as work).*
17. **Lapangan usaha** adalah bidang kegiatan dari pekerjaan/tempat bekerja di mana seseorang bekerja. Klasifikasi lapangan usaha mengikuti Klasifikasi Baku Lapangan Usaha indonesia (KBLI) dalam 1 digit.
17. ***industry** is field of a person's activity or establishment. The classification of industries follows the indonesia Standard industrial Classification (KBLI) in one digit.*
18. **Status pekerjaan** adalah kedudukan seseorang dalam unit usaha/kegiatan dalam melakukan pekerjaan.
18. ***Employment status** is the status of a person at his place of work or establishment where he was employed.*
19. **Berusaha sendiri tanpa dibantu orang lain** adalah bekerja atau berusaha dengan menanggung
19. ***Own-account worker** is a person who works at his own risk without assisted by paid per mount worker*

risiko secara ekonomis, yaitu dengan tidak kembalinya ongkos produksi yang telah dikeluarkan dalam rangka usahanya tersebut, serta tidak menggunakan pekerja dibayar maupun pekerja tak dibayar, termasuk yang sifat pekerjaannya memerlukan teknologi atau keahlian khusus.

*or unpaid worker include technical job or skill job.*

20. **Berusaha dibantu buruh tidak tetap/buruh tidak dibayar** adalah bekerja atau berusaha atas risiko sendiri, dan menggunakan buruh/pekerja tak dibayar dan atau buruh/pekerja tidak tetap.

20. ***Employer assisted by temporary workers/unpaid worker*** is a person who works at his own risk and assisted by temporary worker/unpaid worker.

21. **Berusaha dibantu buruh tetap/buruh dibayar** adalah berusaha atas risiko sendiri dan mempekerjakan paling sedikit satu orang buruh/pekerja tetap yang dibayar.

21. ***Employer assisted by permanent workers/paid workers*** is a person who does his business at her/his own risk at least one assisted by paid permanent worker.

22. **Buruh/karyawan/pegawai** adalah seseorang yang bekerja pada orang lain atau instansi/kantor/perusahaan secara tetap dengan menerima upah/gaji baik berupa uang maupun barang. Buruh yang tidak mempunyai majikan tetap, tidak digolongkan sebagai buruh/karyawan, tetapi sebagai pekerja bebas. Seseorang dianggap memiliki majikan tetap jika memiliki

22. ***Employee*** is a person who work permanently for other people or institution/office/ company and gains some money/cash or goods as wage/salary. Labor who have no permanent employer is not categorized as a laborer/worker/employee but casual worker. A laborers in general is considered to have a permanent employer if he has the same

1 (satu) majikan (orang/rumah tangga) yang sama dalam sebulan terakhir, khusus pada sektor bangunan batasannya tiga bulan. Apabila majikannya instansi/lembaga, boleh lebih dari satu.

*employer during the past month, particularly for building construction sector is 3 months. If the employer is an institution, more than 1 (one) employer is allowed.*

23. **Pekerja bebas** adalah seseorang yang bekerja pada orang lain/majikan/institusi yang tidak tetap (lebih dari 1 majikan dalam sebulan terakhir) di usaha pertanian baik berupa usaha rumah tangga maupun bukan usaha rumah tangga, ataupun di nonpertanian atas dasar balas jasa dengan menerima upah atau imbalan baik berupa uang maupun barang, dan baik dengan sistem pembayaran harian maupun borongan

23. **Casual employee** is a person who does not work permanently for other people/employer/ institution (more than 1 employer during the last 1 month) in agricultural sector, either home industry or not home industry, or in non-agricultural sector based on remuneration paid with money or goods, and based on daily or contact payment system.

24. **Pekerja tak dibayar** adalah seseorang yang bekerja membantu usaha untuk memperoleh penghasilan/keuntungan yang dilakukan oleh salah seorang anggota rumah tangga atau bukan anggota rumah tangga tanpa mendapat upah/gaji baik berupa uang maupun barang.

24. **Unpaid worker** is a person who intended to work without pay either with money or good, in an establishment run by other members of the family, relative or neighbour.

25. Pengangguran terbuka terdiri dari mereka yang tak punya pekerjaan dan mencari pekerjaan; mereka yang tak punya pekerjaan dan mempersiapkan usaha; mereka yang tak punya pekerjaan dan tidak mencari pekerjaan, karena merasa tidak mungkin mendapatkan pekerjaan; mereka yang sudah punya pekerjaan, tetapi belum berkerja.

25. **Unemployment**, which consist of person without work but looking for work; person without work who have established a new business/firm; person without work who were not looking for work, because they do not expect to find work; person who have made arrangement to start work on a date subsequent to the reference period (future starts).

**ULASAN****DESCRIPTION****Kependudukan**

Proyeksi Penduduk untuk Kabupaten Sarmi masih dihitung berdasarkan 10 Kecamatan. Jumlah Penduduk Kabupaten Sarmi berdasarkan proyeksi penduduk tahun 2018 sebanyak 39.406 jiwa yang terdiri atas 21.406 jiwa penduduk laki-laki dan 18.000 jiwa penduduk perempuan.

Jumlah penduduk untuk Kecamatan Sarmi tahun 2018 berdasarkan proyeksi penduduk sebanyak 13.830 jiwa, yang terdiri dari 7.671 jiwa penduduk laki-laki dan 6.159 jiwa penduduk perempuan. Angka rasio jenis kelamin di Kecamatan Sarmi tahun 2018 adalah 124,55, yang berarti terdapat 125 penduduk laki-laki dalam setiap 100 penduduk perempuan. Dibandingkan dengan proyeksi jumlah penduduk Kecamatan Sarmi tahun 2017, penduduk Kecamatan Sarmi mengalami pertumbuhan sebesar 3,09 persen.

Selain itu, pada tahun 2018 kepadatan penduduk di Kecamatan Sarmi adalah 29,04 per km<sup>2</sup> yang berarti dalam setiap 1 kilometer persegi terdapat 29 orang di wilayah Kecamatan Sarmi. Rumah tangga di Kecamatan Sarmi memiliki rata-rata banyaknya anggota rumah tangga senilai 4,74 yang artinya dalam 1 rumah tangga umumnya terdiri dari 5 orang.

**Population**

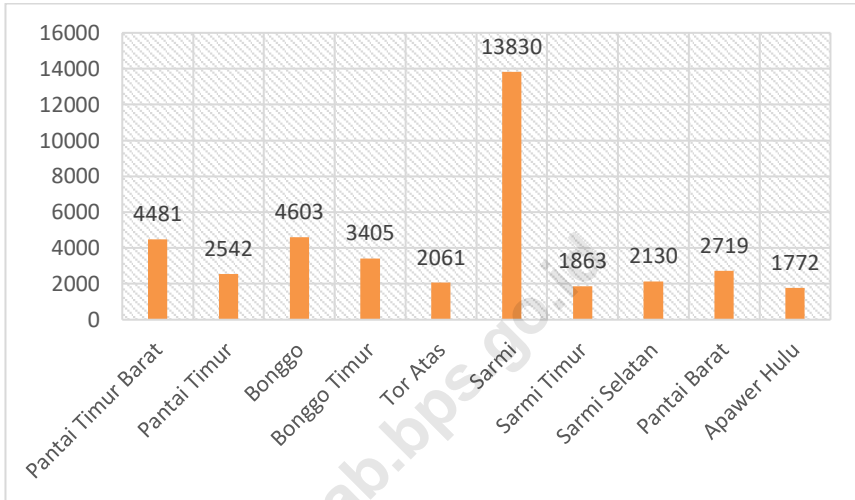
*Population Projection for Sarmi Regency is still calculated based on 10 Subdistricts. in 2018 the total population of Sarmi Regency based on population projection 2010-2020 were 39.406 people, which consists of 21.406 males and 18.000 females.*

*Population of Sarmi Subdistrict in 2018 based on population projection 2010-2020 were 13.830 people, which consisted of 7.671 males and 6.159 females. Sex Ratio in Sarmi Subdistrict in 2018 is 124,55 which means that at birth on average, there are 125 males for every 100 females. Compared with Sarmi Subdistrict's population in 2017, this year Sarmi Subdistrict experienced annual growth in about 3.09 percents.*

*Meanwhile, in 2018 the population density of Sarmi Subdistrict is 29.04 per sq.km which means there are 29 people in every kilometer in Sarmi Subdistrict. The average household size of Sarmi Subdistrict in 2018 is 4.74, which means a household in Sarmi Subdistrict usually comprised from 5 people.*



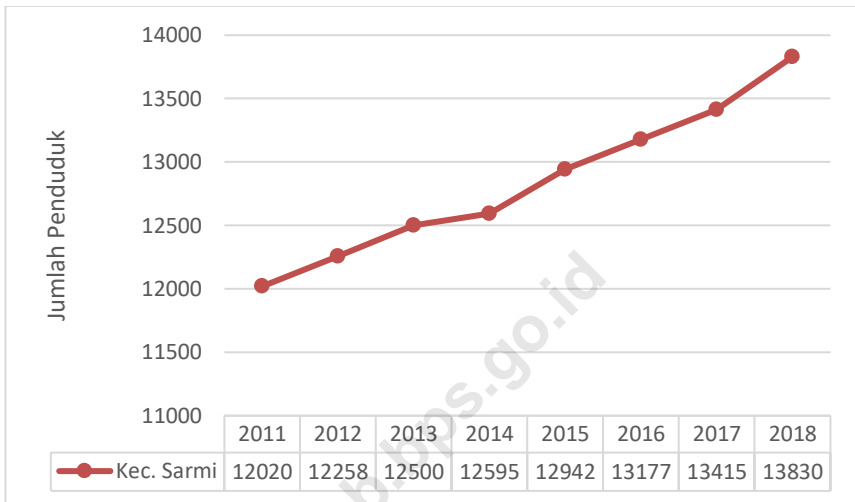
**Gambar 4** Jumlah Penduduk Menurut Kecamatan di Kabupaten Sarmi, 2018  
**Picture** Number of Population by Subdistrict in Sarmi Regency, 2018



**Gambar 5** **Persentase Penduduk Menurut Jenis Kelamin di Kecamatan Sarmi, 2018**  
*Picture* **Percentage of Population by Sex in Sarmi Subdistrict, 2018**



**Gambar 6** Jumlah Penduduk di Kecamatan Sarmi, 2011 - 2018  
**Picture** Number of Population in Sarmi Subdistrict, 2011 - 2018



3.1 KEPENDUDUKAN/*POPULATION*

**Tabel 3.1.1 Jumlah Penduduk dan Laju Pertumbuhan Penduduk Menurut Kecamatan di Kabupaten Sarmi 2010, 2017, dan 2018**  
***Population and Population Growth Rate by Subdistrict in Sarmi regency, 2010, 2017, and 2018***

Kecamatan <i>Subdistrict</i>	Jumlah Penduduk (jiwa) <i>Population (people)</i>			Laju Pertumbuhan Penduduk per Tahun <i>Annual Population Growth Rate (%)</i>	
	2010	2017	2018	2010-2018	2016-2018
(1)	(2)	(3)	(4)	(5)	(6)
1 Pantai Timur Barat	3 741	4 334	4 481	19,78	3,39
2 Pantai Timur	2 153	2 466	2 542	18,06	3,08
3 Bonggo	3 920	4 471	4 603	17,42	2,95
4 Bonggo Timur	2 875	3 305	3 405	18,43	3,03
5 Tor Atas	1 730	1 998	2 061	19,13	3,15
6 Sarmi	11 749	13 415	13 830	17,71	3,09
7 Sarmi Timur	1 572	1 805	1 863	18,51	3,21
8 Sarmi Selatan	1 816	2 069	2 130	17,29	2,95
9 Pantai Barat	2 272	2 634	2 719	19,67	3,23
10 Apawer Hulu	1 477	1 713	1 772	19,97	3,44
<b>Sarmi</b>	<b>33 305</b>	<b>38 210</b>	<b>39 406</b>	<b>18,32</b>	<b>3,13</b>

Sumber/Source: Proyeksi Penduduk Indonesia 2010–2020/*Indonesia Population Projection 2010–2020*

**Tabel 3.1.2 Jumlah Penduduk dan Laju Pertumbuhan Penduduk di Kecamatan Sarmi, 2010, 2017, dan 2018**  
**Population and Population Growth Rate in Sarmi Subdistrict, 2010, 2017, and 2018**

Kecamatan Subdistrict	Jumlah Penduduk (jiwa) Population (people)			Laju Pertumbuhan Penduduk per Tahun Annual Population Growth Rate (%)	
	2010	2017	2018	2010-2018	2017-2018
(1)	(2)	(3)	(4)	(5)	(6)
Sarmi	11 749	13 415	13 830	17,71	3,09

Sumber/Source: Proyeksi Penduduk Indonesia 2010–2020/Indonesia Population Projection 2010–2020

**Tabel 3.1.3 Jumlah Penduduk dan Rasio Jenis Kelamin di Kecamatan Sarmi, 2011 - 2018**  
**Table** *Population and Sex Ratio in Sarmi Subdistrict, 2011 - 2018*

Tahun Year	Jenis Kelamin Sex			Rasio Jenis Kelamin Sex Ratio
	Laki-Laki Male	Perempuan Female	Jumlah Total	2011-2017
(1)	(2)	(3)	(4)	(5)
2011	6 734	5 286	12 020	127,39
2012	6 828	5 430	12 258	125,75
2013	6 973	5 527	12 500	126,16
2014	7 017	5 578	12 595	125,80
2015	7 030	5 913	12 942	118,89
2016	7 178	5 999	13 177	119,65
2017	7 318	6 097	13 415	120,03
2018	7 671	6 159	13 830	124,55

Sumber/Source: Proyeksi Penduduk Indonesia 2010–2020/Indonesia Population Projection 2010–2020

**Tabel 3.1.4** Jumlah Penduduk Menurut Kelompok Umur dan Jenis Kelamin di Kabupaten Sarmi, 2018  
**Table** Population by Age Group and Sex in Sarmi Regency, 2018

Kelompok Umur Age Group	Jenis Kelamin/Sex		Jumlah Total
	Laki-Laki Male	Perempuan Female	
(1)	(2)	(3)	(4)
0–4	2 325	2 324	4 649
5–9	1 818	1 745	3 563
10–14	1 541	1 567	3 108
15–19	1 727	1 466	3 193
20–24	2 203	1 593	3 796
25–29	2 247	1 532	3 779
30–34	1 693	1 339	3 032
35–39	1 411	1 210	2 621
40–44	1 515	1 396	2 911
45–49	1 510	1 379	2 889
50–54	1 355	1 031	2 386
55–59	972	619	1 591
60–64	553	411	964
65+	536	388	924
<b>Jumlah/Total</b>	<b>21 406</b>	<b>18 000</b>	<b>39 406</b>

Sumber/Source: Proyeksi Penduduk Indonesia 2010–2035/Indonesia Population Projection 2010–2020

**Tabel 3.1.5** Jumlah Rumah Tangga dan Rata-rata Anggota Rumah Tangga di Kecamatan Sarmi, 2017-2018  
**Table** *Number of Household and Average of Household Size in Sarmi Subdistrict, 2017-2018*

Kecamatan Subdistrict	Jumlah Rumah Tangga Number of Household		Rata-Rata Anggota Rumah Tangga Average of Household Size	
	2017	2018	2017	2018
(1)	(2)	(3)	(4)	(5)
Sarmi	2 827	2 915	4,75	4,74

Sumber/Source: Proyeksi Penduduk Indonesia 2010–2020/Indonesia Population Projection 2010–2020



## 3.2 KETENAGAKERJAAN/EMPLOYMENT


**Tabel 3.2.1 Jumlah Penduduk Berumur 15 Tahun Ke Atas Menurut Pendidikan Tertinggi yang Ditamatkan dan Jenis Kegiatan Selama Seminggu yang Lalu di Kabupaten Sarmi, 2018**  
*Population Aged 15 Years and Over by Educational Attainment and Type of Activity During the Previous Week in Sarmi Regency, 2018*

Pendidikan Tertinggi yang Ditamatkan <i>Educational Attainment</i>	Angkatan Kerja/ <i>Economically Active</i>			Bukan Angkatan Kerja <i>Economically inactive</i>	Jumlah Total
	Bekerja <i>Employed</i>	Pengangguran Terbuka <i>Unemployed</i>	Jumlah Total		
(1)	(2)	(3)	(4)	(5)	(6)
Tidak punya ijazah SD/ <i>Do not have Primary School Certificate</i>	2 342	0	2 342	642	2 984
Sekolah Dasar/ <i>Primary School</i>	5 401	222	5 623	2 563	8 186
Sekolah Menengah Pertama/ <i>Junior High School</i>	3 699	27	3 726	2 801	6 527
Sekolah Menengah Atas/ <i>Senior High School</i>	4 811	203	5 014	1 929	6 943
Diploma I/II/III/Akademi/Universitas <i>Diploma I/II/III/Academy/University</i>	3 381	155	3 536	34	3 570
<b>Jumlah/Total</b>	<b>19 634</b>	<b>607</b>	<b>20 241</b>	<b>7 569</b>	<b>28 210</b>

Sumber/Source: Survei Angkatan Kerja Nasional Agustus 2018/ *August 2018 National Labor Force Survey*

**BAB**  
Chapter  
**4**

**SOSIAL**  
Social



<https://sarmikab.bps.go.id>



**PENJELASAN TEKNIS**

1. **Jalur Pendidikan di Indonesia** terdiri atas 1) pendidikan formal, 2) pendidikan nonformal, dan 3) pendidikan informal yang ketiganya dapat saling melengkapi dan memperkaya (Undang-Undang No. 20 Tahun 2013 tentang Sistem Pendidikan Nasional).
2. **Jenjang Pendidikan Formal** terdiri atas pendidikan dasar, pendidikan menengah, dan pendidikan tinggi. Jenis pendidikan yang diajarkan mencakup pendidikan umum, kejuruan, akademik, profesi, vokasi, keagamaan, dan khusus.
  - a. Pendidikan Dasar berbentuk Sekolah Dasar (SD) dan Madrasah Ibtidaiyah (MI) atau bentuk lain yang sederajat serta Sekolah Menengah Pertama (SMP) dan Madrasah Tsanawiyah (MTs), atau bentuk lain yang sederajat.
  - b. Pendidikan Menengah berbentuk Sekolah Menengah Atas (SMA), Madrasah Aliyah (MA), Sekolah Menengah Kejuruan (SMK), dan Madrasah Aliyah Kejuruan (MAK), atau bentuk lain yang sederajat.
  - c. Pendidikan Tinggi merupakan

**TECHNICAL NOTES**

1. **The Education System in Indonesia** consists of 1) a formal education, 2) non-formal education, and 3) informal education that all three can be complementary and enriching (Law No. 20 Year 2013 about The National Education System).
2. **The Formal Education Level** consists of primary education, secondary education, and high education. The kind of education that taught consists of general education, vocational, academic, professional, religious, and specific education.
  - a. The Primary Education consists of Elementary School and Islamic Elementary School or other equivalent forms and Junior High School and MTs, or other equivalent forms.
  - b. The Secondary Education consists of the senior high school, MA, Vocational School, and Vocational Madrasah Aliyah, or other equivalent forms.
  - c. The High Education consists of the education level after the secondary education that

jenjang pendidikan setelah pendidikan menengah yang mencakup program pendidikan diploma, sarjana, magister, spesialis, dan doktor yang diselenggarakan oleh perguruan tinggi. Perguruan tinggi dapat berbentuk akademi, politeknik, sekolah tinggi, institut, atau universitas.

*consists of diplomas, bachelor, master, specialist, and doctoral degrees that are held by the college. The colleges can be academy, polytechnic, high school, institute, or university.*

3. **Rumah Sakit** adalah tempat pemeriksaan dan perawatan kesehatan, biasanya berada di bawah pengawasan dokter/tenaga medis, yang melayani penderita yang sakit untuk berobat rawat jalan atau rawat inap.
4. **Rumah Sakit Bersalin** adalah rumah sakit khusus untuk persalinan, dilengkapi pelayanan spesialis pemeriksaan kehamilan, persalinan, rawat inap dan rawat jalan ibu dan anak yang berada di bawah pengawasan dokter spesialis kandungan.
5. **Rumah Bersalin** adalah sarana pelayanan kesehatan dengan izin sebagai rumah bersalin, dilengkapi pelayanan pemeriksaan kehamilan, persalinan serta pemeriksaan ibu dan anak yang berada di bawah pengawasan bidan senior.

3. **Hospital** is a place for health check, usually controlled/supervised by doctors/medical personnel to serve the ill patients to get outpatient or inpatient treatment services.
4. **Maternity Hospital** is a specialized hospital for childbirth, has specialist inspection service to pregnancy, childbirth, hospitalization and outpatient for mothers and children that is under the supervision of an obstetrician.
5. **Maternity House** is health care facility with a license as a maternity house, equipped with prenatal care, childbirth and examination of mothers and children which is under the supervision of a senior midwife.

6. **Poliklinik** adalah sarana kesehatan yang dipakai untuk pelayanan berobat jalan, biasanya berada di bawah pengawasan dokter/tenaga medis.
  7. **Puskesmas (Pusat Kesehatan Masyarakat)** adalah unit pelaksana teknis dinas kesehatan kabupaten/kota yang mempunyai fungsi utama sebagai penyelenggara pelayanan kesehatan tingkat pertama. Wilayah kerja puskesmas maksimal adalah satu kecamatan dan untuk dapat menjangkau wilayah kerjanya, puskesmas mempunyai jaringan pelayanan yang meliputi unit Puskesmas Pembantu (Pustu), unit Puskesmas Keliling (Puskel), dan unit bidan desa/komunitas (Peraturan Menteri Kesehatan RI No. 75 Tahun 2014 Tentang Pusat Kesehatan Masyarakat).
6. **Polyclinic** is a health facility in which to get outpatient services, usually under the control of doctor/medical personnel.
  7. **Public Health Center** is technical implementation unit of regency health department that have the primary function as a first-level health care providers. The working area standard of public health center is one district and to reach their working areas, public health centers have a service network covering subsidiary of public health center, mobile public health center units, and midwife units (Regulation of the Minister of Health of Indonesia Number 75 Year 2014 about Public Health Center).

**ULASAN****DESCRIPTION****Pendidikan**

Pada tahun 2018, jumlah sekolah di Kecamatan Sarmi yang terdaftar pada Departemen Pendidikan Nasional sebanyak 31 sekolah, yaitu 4 Taman Kanak-Kanak, 5 Kelompok Bermain, 9 Pendidikan Anak Usia Dini, 7 Sekolah Dasar, 5 Sekolah Menengah Pertama, dan 2 Sekolah Menengah Atas.

**Kesehatan**

Fasilitas kesehatan di Kecamatan Sarmi pada tahun 2018 tercatat sebanyak 1 puskesmas, 3 puskesmas pembantu, 10 posyandu, 1 klinik kesehatan, dan 1 polindes.

Tenaga kesehatan di Kecamatan Sarmi pada tahun 2018 berjumlah 124 orang yang terdiri dari 6 tenaga medis, 49 tenaga keperawatan, 26 tenaga kebidanan, 8 tenaga farmasi, dan 35 tenaga kesehatan lainnya.

**Agama**

Pada tahun 2018 di Kecamatan Sarmi, jumlah pemeluk agama Kristen protestan sebanyak 9.182 umat. Sementara pemeluk agama islam tercatat sebanyak 3.569 umat dan pemeluk agama katolik sebanyak 721 umat.

**Education**

*in 2018, there are 31 schools in Sarmi Subdistrict that registered in National Education Department, which consists of 4 kindergartens, 5 playgroups, 9 early childhood education center, 7 primary schools, 5 junior high schools, and 2 senior high schools.*

**Health**

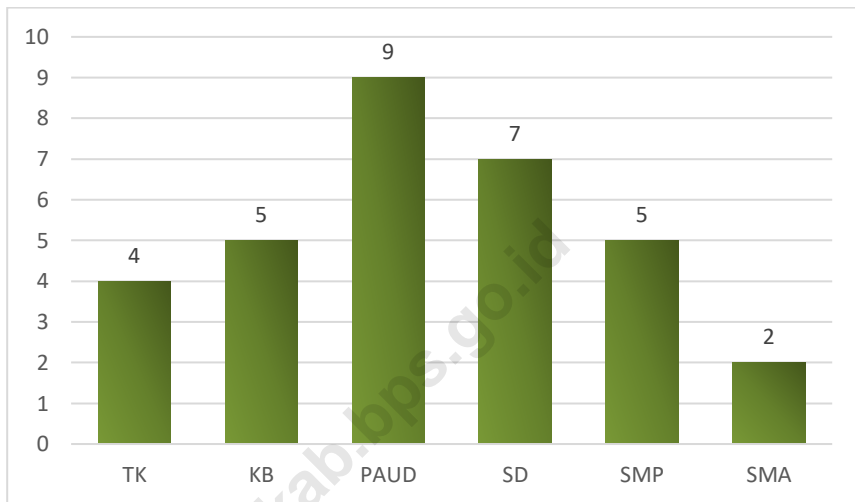
*The medical facilities located in Sarmi Subdistrict in 2018 are 1 public health center, 3 public health sub centers, 10 maternal & child health centers, 1 clinic, and 1 village maternity.*

*The number of health personnel stationed in Sarmi Subdistrict are 124 people which consisted of 6 medical personnel, 49 nursing personnel, 26 midwifery personnel, 8 pharmacists, and 35 other health personnel.*

**Religion**

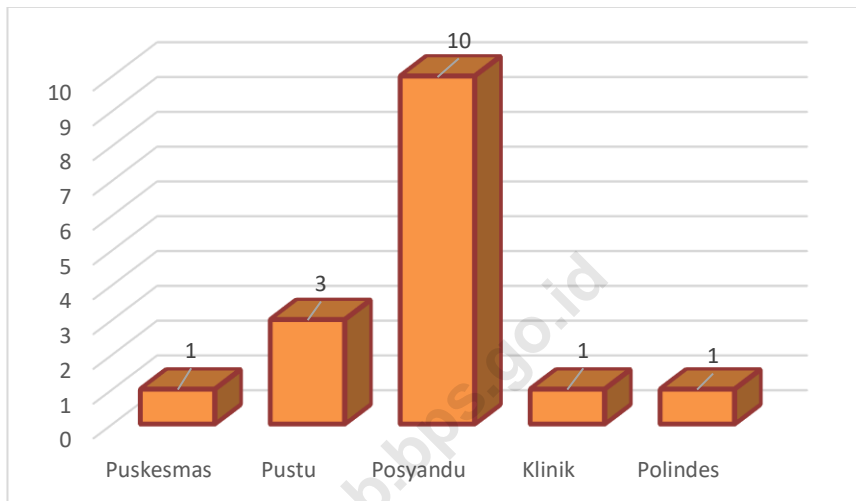
*Sarmi Subdistrict in 2018 has Christian Population of 9.182 people, while Muslim population recorded 3.569 people and Catholic population recorded at 721 people.*

**Gambar 7** Jumlah Sekolah di Kecamatan Sarmi Tahun Ajaran 2018/2019  
**Picture** Number of School in Sarmi Subdistrict, 2018/2019





**Gambar 8** Banyaknya Fasilitas Kesehatan di Kecamatan Sarmi, 2018  
**Picture** Number of Health Facility in Sarmi Subdistrict, 2018



#### 4.1 PENDIDIKAN/*EDUCATION*

**Tabel 4.1.1** Jumlah Sekolah Taman Kanak-Kanak (TK), Kelompok Bermain (KB), dan Pendidikan Anak Usia Dini (PAUD) di Lingkungan Kementerian Pendidikan Nasional Menurut Kampung di Kecamatan Sarmi, 2016  
*Number of Kindergarten School by Village in Sarmi Subdistrict, 2016*

	Kampung/Kelurahan <i>Village/Urban Village</i>	Sekolah <i>School</i>		Jumlah <i>Total</i>
		TK	PAUD	
	(1)	(2)	(3)	(5)
1	Sarmo	-	-	-
2	Sarmi	2	2	4
3	Mararena	1	2	3
4	Sawar	-	2	2
5	Liki	-	1	1
6	Armo	-	-	-
7	Armo Pesisir	-	-	-
8	Tafarewar	-	-	-
9	Lembah Neidam	-	2	2
	<b>Sarmi</b>	<b>3</b>	<b>9</b>	<b>12</b>

Sumber/Source: Dinas Pendidikan dan Kebudayaan Kabupaten Sarmi/ *Department of Education and Culture of Sarmi Regency*

**Tabel 4.1.2 Jumlah Sekolah Dasar (SD) di Lingkungan Kementerian Pendidikan Nasional Menurut Kampung di Kecamatan Sarmi Tahun Ajaran 2018/2019**  
**Number of Elementary School by Village in Sarmi Subdistrict, 2018/2019**

Kampung/Kelurahan Village/Urban Village	Sekolah School		Jumlah Total
	Negeri State	Swasta Private	
(1)	(2)	(3)	(5)
1 Sarmo	1	-	1
2 Sarmi	-	2	2
3 Mararena	1	1	2
4 Sawar	-	1	1
5 Liki	1	-	1
6 Armo	-	-	-
7 Armo Pesisir	-	-	-
8 Tafarewar	-	-	-
9 Lembah Neidam	-	-	-
<b>Sarmi</b>	<b>3</b>	<b>4</b>	<b>7</b>

Sumber/Source: Dinas Pendidikan dan Kebudayaan Kabupaten Sarmi/ Department of Education and Culture of Sarmi Regency

**Tabel 4.1.3** Jumlah Murid Sekolah Dasar (SD) Negeri di Lingkungan Kementrian Pendidikan Nasional Kabupaten Sarmi Menurut Kampung dan Jenis Kelamin di Kecamatan Sarmi Tahun Ajaran 2018/2019  
*Number of Pupil in State Elementary School in Education and Teaching Services of Sarmi Regency by Village and Sex in Sarmi Subdistrict, 2018/2019*

	Kampung/Kelurahan <i>Village/Urban Village</i>	Laki – Laki <i>Male</i>	Perempuan <i>Female</i>	Jumlah <i>Total</i>
	(1)	(2)	(3)	(4)
1	Sarmo	163	111	274
2	Sarmi	-	-	-
3	Mararena	270	186	456
4	Sawar	-	-	-
5	Liki	21	12	33
6	Armo	-	-	-
7	Armo Pesisir	-	-	-
8	Tafarewar	-	-	-
9	Lembah Neidam	-	-	-
	<b>Sarmi</b>	<b>454</b>	<b>309</b>	<b>763</b>

Sumber/Source: Dinas Pendidikan dan Kebudayaan Kabupaten Sarmi/ Department of Education and Culture of Sarmi Regency

**Tabel 4.1.4** Jumlah Murid Sekolah Dasar (SD) Swasta di Lingkungan Kementerian Pendidikan Nasional Kabupaten Sarmi Menurut Kampung dan Jenis Kelamin di Kecamatan Sarmi Tahun Ajaran 2018/2019  
*Number of Pupil in Private Elementary School in Education and Teaching Services of Sarmi Regency by Village and Sex in Sarmi Subdistrict, 2018/2019*

	Kampung/Kelurahan Village/Urban Village	Laki – Laki Male	Perempuan Female	Jumlah Total
	(1)	(2)	(3)	(4)
1	Sarmo	-	-	-
2	Sarmi	322	265	587
3	Mararena	89	98	187
4	Sawar	109	68	177
5	Liki	-	-	-
6	Armo	-	-	-
7	Armo Pesisir	-	-	-
8	Tafarewar	-	-	-
9	Lembah Neidam	-	-	-
	<b>Sarmi</b>	<b>520</b>	<b>431</b>	<b>951</b>

Sumber/Source: Dinas Pendidikan dan Kebudayaan Kabupaten Sarmi/ Department of Education and Culture of Sarmi Regency

**Tabel 4.1.5** Jumlah Guru Sekolah Dasar (SD) Negeri di Lingkungan Kementrian Pendidikan Nasional Kabupaten Sarmi Menurut Kampung di Kecamatan Sarmi Tahun Ajaran 2018/2019  
**Number of Teacher in State Elementary School in Education and Teaching Services of Sarmi Regency by Village and Sex in Sarmi Subdistrict, 2018/2019**

	Kampung/Kelurahan <i>Village/Urban Village</i>	Guru <i>Teacher</i>
	(1)	(2)
1	Sarmo	17
2	Sarmi	-
3	Mararena	16
4	Sawar	-
5	Liki	5
6	Armo	-
7	Armo Pesisir	-
8	Tafarewar	-
9	Lembah Neidam	-
	<b>Sarmi</b>	<b>38</b>

Sumber/Source: Dinas Pendidikan dan Kebudayaan Kabupaten Sarmi/ Department of Education and Culture of Sarmi Regency

**Tabel 4.1.6** Jumlah Guru Sekolah Dasar (SD) Swasta di Lingkungan  
**Table** Kementerian Pendidikan Nasional Kabupaten Sarmi Menurut  
 Kampung di Kecamatan Sarmi Tahun Ajaran 2018/2019  
*Number of Teacher in Private Elementary School in  
 Education and Teaching Services of Sarmi Regency by  
 Village in Sarmi Subdistrict, 2018/2019*

	<b>Kampung/Kelurahan Village/Urban Village</b>	<b>Guru Teacher</b>
	(1)	(2)
1	Sarmo	-
2	Sarmi	24
3	Mararena	13
4	Sawar	10
5	Liki	-
6	Armo	-
7	Armo Pesisir	-
8	Tafarewar	-
9	Lembah Neidam	-
	<b>Sarmi</b>	<b>47</b>

Sumber/Source: Dinas Pendidikan dan Kebudayaan Kabupaten Sarmi/ Department of Education and Culture of Sarmi Regency

**Tabel 4.1.7** Jumlah Sekolah, Murid, Guru, dan Rasio Murid-Guru Sekolah Dasar (SD) Negeri Menurut Kampung di Kecamatan Sarmi Tahun Ajaran 2018/2019  
*Number of School, Pupils, Teacher, and School-Teacher Ratio of State Elementary Schools by Village in Sarmi Subdistrict, 2018/2019*

	Kampung/Kelurahan Village/Urban Village	Sekolah Schools	Murid Pupils	Guru Teachers	Rasio Murid- Guru/Pupil- Teacher Ratio
	(1)	(2)	(3)	(4)	(5)
1	Sarmo	1	274	17	16,11
2	Sarmi	-	-	-	-
3	Mararena	1	456	16	28,50
4	Sawar	-	-	-	-
5	Liki	1	33	5	6,60
6	Armo	-	-	-	-
7	Armo Pesisir	-	-	-	-
8	Tafarewar	-	-	-	-
9	Lembah Neidam	-	-	-	-
	<b>Sarmi</b>	<b>3</b>	<b>763</b>	<b>38</b>	<b>20,07</b>

Sumber/Source: Dinas Pendidikan dan Kebudayaan Kabupaten Sarmi/ Department of Education and Culture of Sarmi Regency



**Tabel 4.1.8** Jumlah Sekolah, Murid, Guru, dan Rasio Murid-Guru Sekolah Dasar (SD) Swasta Menurut Kampung di Kecamatan Sarmi Tahun Ajaran 2018/2019  
*Number of School, Pupils, Teacher, and School-Teacher Ratio of Private Elementary Schools by Village in Sarmi Subdistrict, 2018/2019*

	Kampung/Kelurahan <i>Village/Urban Village</i>	Sekolah <i>Schools</i>	Murid <i>Pupils</i>	Guru <i>Teachers</i>	Rasio Murid- Guru/ <i>Pupil- Teacher Ratio</i>
	(1)	(2)	(3)	(4)	(5)
1	Sarmo	-	-	-	-
2	Sarmi	2	587	24	24,46
3	Mararena	1	187	13	14,38
4	Sawar	1	177	10	17,70
5	Liki	-	-	-	-
6	Armo	-	-	-	-
7	Armo Pesisir	-	-	-	-
8	Tafarewar	-	-	-	-
9	Lembah Neidam	-	-	-	-
	<b>Sarmi</b>	<b>4</b>	<b>951</b>	<b>47</b>	<b>20,23</b>

Sumber/Source: Dinas Pendidikan dan Kebudayaan Kabupaten Sarmi/ Department of Education and Culture of Sarmi Regency

**Tabel 4.1.9** Jumlah Sekolah, Murid, Guru, dan Rasio Murid-Guru Madrasah Ibtidaiyah (MI) Menurut Kampung di Kecamatan Sarmi Tahun Ajaran 2018/2019  
**Number of School, Pupils, Teacher, and School-Teacher Ratio of Madrasah Ibtidaiyah by Village in Sarmi Subdistrict, 2018/2019**

	Kampung/Kelurahan Village/Urban Village	Sekolah Schools	Murid Pupils	Guru Teachers	Rasio Murid- Guru/Pupil- Teacher Ratio
	(1)	(2)	(3)	(4)	(5)
1	Sarmo	-	-	-	-
2	Sarmi	-	-	-	-
3	Mararena	-	-	-	-
4	Sawar	-	-	-	-
5	Liki	-	-	-	-
6	Armo	-	-	-	-
7	Armo Pesisir	-	-	-	-
8	Tafarewar	-	-	-	-
9	Lembah Neidam	-	-	-	-
	<b>Sarmi</b>	<b>0</b>	<b>0</b>	<b>0</b>	<b>0</b>

Sumber/Source: Dinas Pendidikan dan Kebudayaan Kabupaten Sarmi/ Department of Education and Culture of Sarmi Regency

**Tabel 4.1.10 Jumlah Sekolah Menengah Pertama (SMP) di Lingkungan  
Kementrian Pendidikan Nasional Kabupaten Sarmi Menurut  
Kampung di Kecamatan Sarmi Tahun Ajaran 2018/2019**  
*Number of Junior High Schools in Education and Teaching  
Services of Sarmi Regency by Village in Sarmi Subdistrict,  
2018/2019*

	Kampung/Kelurahan Village/Urban Village	Sekolah School		Jumlah Total
		Negeri State	Swasta Private	
	(1)	(2)	(3)	(5)
1	Sarmo	-	-	-
2	Sarmi	-	2	2
3	Mararena	1	1	2
4	Sawar	1	-	1
5	Liki	-	-	-
6	Armo	-	-	-
7	Armo Pesisir	-	-	-
8	Tafarewar	-	-	-
9	Lembah Neidam	-	-	-
	<b>Sarmi</b>	2	3	5

Sumber/Source: Dinas Pendidikan dan Kebudayaan Kabupaten Sarmi/ Department of Education and Culture of Sarmi Regency

**Tabel 4.1.11 Jumlah Murid Sekolah Menengah Pertama (SMP) Negeri di Lingkungan Kementerian Pendidikan Nasional Kabupaten Sarmi Menurut Kampung dan Jenis Kelamin di Kecamatan Sarmi Tahun Ajaran 2018/2019**  
***Number of Pupil in State Junior High Schools in Education and Teaching Services of Sarmi Regency by Village and Sex in Sarmi Subdistrict, 2018/2019***

	<b>Kampung/Kelurahan Village/Urban Village</b>	<b>Laki – Laki Male</b>	<b>Perempuan Female</b>	<b>Jumlah Total</b>
	(1)	(2)	(3)	(4)
1	Sarmo	-	-	-
2	Sarmi	-	-	-
3	Mararena	221	220	441
4	Sawar	173	116	289
5	Liki	-	-	-
6	Armo	-	-	-
7	Armo Pesisir	-	-	-
8	Tafarewar	-	-	-
9	Lembah Neidam	-	-	-
	<b>Sarmi</b>	<b>394</b>	<b>336</b>	<b>730</b>

Sumber/Source: Dinas Pendidikan dan Kebudayaan Kabupaten Sarmi/ Department of Education and Culture of Sarmi Regency

**Tabel 4.1.12 Jumlah Murid Sekolah Menengah Pertama (SMP) Swasta di Lingkungan Kementerian Pendidikan Nasional Kabupaten Sarmi Menurut Kampung dan Jenis Kelamin di Kecamatan Sarmi Tahun Ajaran 2018/2019**  
***Number of Pupil in Private Junior High Schools in Education and Teaching Services of Sarmi Regency by Village and Sex in Sarmi Subdistrict, 2018/2019***

	<b>Kampung/Kelurahan Village/Urban Village</b>	<b>Laki – Laki Male</b>	<b>Perempuan Female</b>	<b>Jumlah Total</b>
	(1)	(2)	(3)	(4)
1	Sarmo	-	-	-
2	Sarmi	149	142	291
3	Mararena	11	4	15
4	Sawar	-	-	-
5	Liki	-	-	-
6	Armo	-	-	-
7	Armo Pesisir	-	-	-
8	Tafarewar	-	-	-
9	Lembah Neidam	-	-	-
	<b>Sarmi</b>	<b>160</b>	<b>146</b>	<b>306</b>

Sumber/Source: Dinas Pendidikan dan Kebudayaan Kabupaten Sarmi/ Department of Education and Culture of Sarmi Regency

**Tabel 4.1.13 Jumlah Guru Sekolah Menengah Pertama (SMP) Negeri di Lingkungan Kementerian Pendidikan Nasional Kabupaten Sarmi Menurut Kampung di Kecamatan Sarmi Tahun Ajaran 2018/2019**  
***Number of Teacher in State Junior High Schools in Education and Teaching Services of Sarmi Regency by Village in Sarmi Subdistrict, 2018/2019***

Kampung/Kelurahan <i>Village/Urban Village</i>		Guru <i>Teacher</i>
(1)		(2)
1	Sarmo	-
2	Sarmi	-
3	Mararena	29
4	Sawar	13
5	Liki	-
6	Armo	-
7	Armo Pesisir	-
8	Tafarewar	-
9	Lembah Neidam	-
<b>Sarmi</b>		<b>42</b>

Sumber/Source: Dinas Pendidikan dan Kebudayaan Kabupaten Sarmi/ Department of Education and Culture of Sarmi Regency

**Tabel 4.1.14 Jumlah Guru Sekolah Menengah Pertama (SMP) Swasta di Lingkungan Kementerian Pendidikan Nasional Kabupaten Sarmi Menurut Kampung di Kecamatan Sarmi Tahun Ajaran 2018/2019**  
***Number of Teacher in Private Junior High Schools in Education and Teaching Services of Sarmi Regency by Village in Sarmi Subdistrict, 2018/2019***

<b>Kampung/Kelurahan Village/Urban Village</b>		<b>Guru Teacher</b>
<b>(1)</b>		<b>(2)</b>
1	Sarmo	-
2	Sarmi	24
3	Mararena	9
4	Sawar	-
5	Liki	-
6	Armo	-
7	Armo Pesisir	-
8	Tafarewar	-
9	Lembah Neidam	-
<b>Sarmi</b>		<b>33</b>

Sumber/Source: Dinas Pendidikan dan Kebudayaan Kabupaten Sarmi/ Department of Education and Culture of Sarmi Regency

**Tabel 4.1.15 Jumlah Sekolah, Murid, Guru, dan Rasio Murid-Guru Menengah Pertama (SMP) Negeri di Lingkungan Kementerian Pendidikan Nasional Kabupaten Sarmi Menurut Kampung di Kecamatan Sarmi Tahun Ajaran 2018/2019**  
***Number of School, Pupils, Teacher, and School-Teacher Ratio of State Junior High Schools in Education and Teaching Services of Sarmi Regency by Village in Sarmi Subdistrict, 2018/2019***

	Kampung/Kelurahan Village/Urban Village	Sekolah Schools	Murid Pupils	Guru Teachers	Rasio Murid- Guru/Pupil- Teacher Ratio
	(1)	(2)	(3)	(4)	(5)
1	Sarmo	-	-	-	-
2	Sarmi	-	-	-	-
3	Mararena	1	441	29	15,20
4	Sawar	1	289	13	22,23
5	Liki	-	-	-	-
6	Armo	-	-	-	-
7	Armo Pesisir	-	-	-	-
8	Tafarewar	-	-	-	-
9	Lembah Neidam	-	-	-	-
	<b>Sarmi</b>	<b>2</b>	<b>730</b>	<b>42</b>	<b>17,38</b>

Sumber/Source: Dinas Pendidikan dan Kebudayaan Kabupaten Sarmi/ Department of Education and Culture of Sarmi Regency



**Tabel 4.1.16 Jumlah Sekolah, Murid, Guru, dan Rasio Murid-Guru Menengah Pertama (SMP) Swasta di Lingkungan Kementerian Pendidikan Nasional Kabupaten Sarmi Menurut Kampung di Kecamatan Sarmi Tahun Ajaran 2018/2019**  
***Number of School, Pupils, Teacher, and School-Teacher Ratio of Private Junior High Schools in Education and Teaching Services of Sarmi Regency by Village in Sarmi Subdistrict, 2018/2019***

	Kampung/Kelurahan <i>Village/Urban Village</i>	Sekolah <i>Schools</i>	Murid <i>Pupils</i>	Guru <i>Teachers</i>	Rasio Murid- Guru/ <i>Pupil- Teacher Ratio</i>
	(1)	(2)	(3)	(4)	(5)
1	Sarmo	-	-	-	-
2	Sarmi	2	306	24	12,75
3	Mararena	1	15	9	1,67
4	Sawar	-	-	-	-
5	Liki	-	-	-	-
6	Armo	-	-	-	-
7	Armo Pesisir	-	-	-	-
8	Tafarewar	-	-	-	-
9	Lembah Neidam	-	-	-	-
	<b>Sarmi</b>	<b>3</b>	<b>321</b>	<b>33</b>	<b>9,72</b>

Sumber/Source: Dinas Pendidikan dan Kebudayaan Kabupaten Sarmi/ *Department of Education and Culture of Sarmi Regency*

**Tabel 4.1.17 Jumlah Sekolah, Murid, Guru, dan Rasio Murid-Guru Madrasah Tsanawiyah (MTs) di Lingkungan Kementerian Pendidikan Nasional Kabupaten Sarmi Menurut Kampung di Kecamatan Sarmi Tahun Ajaran 2018/2019**  
***Number of School, Pupils, Teacher, and School-Teacher Ratio of Madrasah Tsanawiyah (MTs) in Education and Teaching Services of Sarmi Regency by Village in Sarmi Subdistrict, 2018/2019***

	Kampung/Kelurahan Village/Urban Village	Sekolah Schools	Murid Pupils	Guru Teachers	Rasio Murid- Guru/ <i>Pupil- Teacher Ratio</i>
	(1)	(2)	(3)	(4)	(5)
1	Sarmo	-	-	-	-
2	Sarmi	-	-	-	-
3	Mararena	-	-	-	-
4	Sawar	-	-	-	-
5	Liki	-	-	-	-
6	Armo	-	-	-	-
7	Armo Pesisir	-	-	-	-
8	Tafarewar	-	-	-	-
9	Lembah Neidam	-	-	-	-
	<b>Sarmi</b>	<b>0</b>	<b>0</b>	<b>0</b>	<b>0</b>

Sumber/Source: Dinas Pendidikan dan Kebudayaan Kabupaten Sarmi/ Department of Education and Culture of Sarmi Regency

**Tabel 4.1.18 Jumlah Sekolah Menengah Atas (SMA) di Lingkungan  
Kementrian Pendidikan Nasional Kabupaten Sarmi Menurut  
Kampung di Kecamatan Sarmi Tahun Ajaran 2018/2019**  
*Number of Senior High Schools in Education and Teaching  
Services of Sarmi Regency by Village in Sarmi Subdistrict,  
2018/2019*

Kampung/Kelurahan Village/Urban Village	Sekolah School		Jumlah Total
	Negeri State	Swasta Private	
(1)	(2)	(3)	(5)
1 Sarmo	-	-	-
2 Sarmi	-	-	-
3 Mararena	1	-	1
4 Sawar	-	-	-
5 Liki	-	-	-
6 Armo	-	-	-
7 Armo Pesisir	-	-	-
8 Tafarewar	-	-	-
9 Lembah Neidam	-	1	1
<b>Sarmi</b>	<b>1</b>	<b>1</b>	<b>2</b>

Sumber/Source: Dinas Pendidikan dan Kebudayaan Kabupaten Sarmi/ Department of Education and Culture of Sarmi Regency

**Tabel 4.1.19 Jumlah Murid Sekolah Menengah Atas (SMA) Negeri di Lingkungan Kementerian Pendidikan Nasional Kabupaten Sarmi Menurut Kampung dan Jenis Kelamin di Kecamatan Sarmi Tahun Ajaran 2018/2019**  
***Number of Pupil in State Senior High Schools in Education and Teaching Services of Sarmi Regency by Village and Sex in Sarmi Subdistrict, 2018/2019***

	<b>Kampung/Kelurahan Village/Urban Village</b>	<b>Laki – Laki Male</b>	<b>Perempuan Female</b>	<b>Jumlah Total</b>
	(1)	(2)	(3)	(4)
1	Sarmo	-	-	-
2	Sarmi	-	-	-
3	Mararena	229	250	479
4	Sawar	-	-	-
5	Liki	-	-	-
6	Armo	-	-	-
7	Armo Pesisir	-	-	-
8	Tafarewar	-	-	-
9	Lembah Neidam	-	-	-
	<b>Sarmi</b>	<b>229</b>	<b>250</b>	<b>479</b>

Sumber/Source: Dinas Pendidikan dan Kebudayaan Kabupaten Sarmi/ Department of Education and Culture of Sarmi Regency

**Tabel 4.1.20 Jumlah Murid Sekolah Menengah Atas (SMA) Swasta di Lingkungan Kementerian Pendidikan Nasional Kabupaten Sarmi Menurut Kampung dan Jenis Kelamin di Kecamatan Sarmi Tahun Ajaran 2018/2019**  
***Number of Pupil in Private Senior High Schools in Education and Teaching Services of Sarmi Regency by Village and Sex in Sarmi Subdistrict, 2018/2019***

	Kampung/Kelurahan Village/Urban Village	Laki – Laki Male	Perempuan Female	Jumlah Total
	(1)	(2)	(3)	(4)
1	Sarmo	-	-	-
2	Sarmi	-	-	-
3	Mararena	-	-	-
4	Sawar	-	-	-
5	Liki	-	-	-
6	Armo	-	-	-
7	Armo Pesisir	-	-	-
8	Tafarewar	-	-	-
9	Lembah Neidam	181	114	295
	<b>Sarmi</b>	<b>181</b>	<b>114</b>	<b>295</b>

Sumber/Source: Dinas Pendidikan dan Kebudayaan Kabupaten Sarmi/ Department of Education and Culture of Sarmi Regency

**Tabel 4.1.21 Jumlah Guru Sekolah Menengah Atas (SMA) Negeri di Lingkungan Kementerian Pendidikan Nasional Kabupaten Sarmi Menurut Kampung di Kecamatan Sarmi Tahun Ajaran 2018/2019**  
***Number of Teacher in State Senior High Schools in Education and Teaching Services of Sarmi Regency by Village in Sarmi Subdistrict, 2018/2019***

Kampung/Kelurahan <i>Village/Urban Village</i>		Guru <i>Teacher</i>
(1)		(2)
1	Sarmo	-
2	Sarmi	-
3	Mararena	33
4	Sawar	-
5	Liki	-
6	Armo	-
7	Armo Pesisir	-
8	Tafarewar	-
9	Lembah Neidam	-
<b>Sarmi</b>		<b>33</b>

Sumber/Source: Dinas Pendidikan dan Kebudayaan Kabupaten Sarmi/ Department of Education and Culture of Sarmi Regency

**Tabel 4.1.22 Jumlah Guru Sekolah Menengah Atas (SMA) Swasta di Lingkungan Kementerian Pendidikan Nasional Kabupaten Sarmi Menurut Kampung di Kecamatan Sarmi Tahun Ajaran 2018/2019**  
***Number of Teacher in Private Senior High Schools in Education and Teaching Services of Sarmi Regency by Village in Sarmi Subdistrict, 2018/2019***

<b>Kampung/Kelurahan Village/Urban Village</b>		<b>Guru Teacher</b>
<b>(1)</b>		<b>(2)</b>
1	Sarmo	-
2	Sarmi	-
3	Mararena	-
4	Sawar	-
5	Liki	-
6	Armo	-
7	Armo Pesisir	-
8	Tafarewar	-
9	Lembah Neidam	18
<b>Sarmi</b>		<b>18</b>

Sumber/Source: Dinas Pendidikan dan Kebudayaan Kabupaten Sarmi/ Department of Education and Culture of Sarmi Regency

**Tabel 4.1.23 Jumlah Sekolah, Murid, Guru, dan Rasio Murid-Guru Menengah Atas (SMA) Negeri di Lingkungan Kementerian Pendidikan Nasional Kabupaten Sarmi Menurut Kampung di Kecamatan Sarmi Tahun Ajaran 2018/2019**  
***Number of School, Pupils, Teacher, and School-Teacher Ratio of State Senior High Schools in Education and Teaching Services of Sarmi Regency by Village in Sarmi Subdistrict, 2018/2019***

	Kampung/Kelurahan <i>Village/Urban Village</i>	Sekolah <i>Schools</i>	Murid <i>Pupils</i>	Guru <i>Teachers</i>	Rasio Murid- Guru/ <i>Pupil- Teacher Ratio</i>
	(1)	(2)	(3)	(4)	(5)
1	Sarmo	-	-	-	-
2	Sarmi	-	-	-	-
3	Mararena	1	479	33	14,51
4	Sawar	-	-	-	-
5	Liki	-	-	-	-
6	Armo	-	-	-	-
7	Armo Pesisir	-	-	-	-
8	Tafarewar	-	-	-	-
9	Lembah Neidam	-	-	-	-
	<b>Sarmi</b>	<b>1</b>	<b>479</b>	<b>33</b>	<b>14,51</b>

Sumber/Source: Dinas Pendidikan dan Kebudayaan Kabupaten Sarmi/ Department of Education and Culture of Sarmi Regency



**Tabel 4.1.24 Jumlah Sekolah, Murid, Guru, dan Rasio Murid-Guru Menengah Atas (SMA) Swasta di Lingkungan Kementerian Pendidikan Nasional Kabupaten Sarmi Menurut Kampung di Kecamatan Sarmi Tahun Ajaran 2018/2019**  
*Number of School, Pupils, Teacher, and School-Teacher Ratio of Private Senior High Schools in Education and Teaching Services of Sarmi Regency by Village in Sarmi Subdistrict, 2018/2019*

	Kampung/Kelurahan Village/Urban Village	Sekolah Schools	Murid Pupils	Guru Teachers	Rasio Murid- Guru/Pupil- Teacher Ratio
	(1)	(2)	(3)	(4)	(5)
1	Sarmo	-	-	-	-
2	Sarmi	-	-	-	-
3	Mararena	-	-	-	-
4	Sawar	-	-	-	-
5	Liki	-	-	-	-
6	Armo	-	-	-	-
7	Armo Pesisir	-	-	-	-
8	Tafarewar	-	-	-	-
9	Lembah Neidam	1	295	18	16,38
	<b>Sarmi</b>	<b>1</b>	<b>295</b>	<b>18</b>	<b>16,38</b>

Sumber/Source: Dinas Pendidikan dan Kebudayaan Kabupaten Sarmi/ Department of Education and Culture of Sarmi Regency

**Tabel 4.1.25 Jumlah Sekolah, Murid, Guru, dan Rasio Murid-Guru Sekolah Menengah Kejuruan (SMK) di Lingkungan Kementerian Pendidikan Nasional Kabupaten Sarmi Menurut Kampung di Kecamatan Sarmi Tahun Ajaran 2018/2019**  
***Number of School, Pupils, Teacher, and School-Teacher Ratio of Vocational Senior High Schools in Education and Teaching Services of Sarmi Regency by Village in Sarmi Subdistrict, 2018/2019***

	Kampung/Kelurahan Village/Urban Village	Sekolah Schools	Murid Pupils	Guru Teachers	Rasio Murid- Guru/ <i>Pupil- Teacher Ratio</i>
	(1)	(2)	(3)	(4)	(5)
1	Sarmo	-	-	-	-
2	Sarmi	-	-	-	-
3	Mararena	-	-	-	-
4	Sawar	-	-	-	-
5	Liki	-	-	-	-
6	Armo	-	-	-	-
7	Armo Pesisir	-	-	-	-
8	Tafarewar	-	-	-	-
9	Lembah Neidam	-	-	-	-
	<b>Sarmi</b>	<b>0</b>	<b>0</b>	<b>0</b>	<b>0</b>

Sumber/Source: Dinas Pendidikan dan Kebudayaan Kabupaten Sarmi/ Department of Education and Culture of Sarmi Regency

**Tabel 4.1.26 Jumlah Sekolah, Murid, Guru, dan Rasio Murid-Guru Madrasah Aliyah (MA) Menurut Kecamatan di Lingkungan Kementerian Pendidikan Nasional Kabupaten Sarmi Menurut Kampung di Kecamatan Sarmi Tahun Ajaran 2018/2019**  
**Number of School, Pupils, Teacher, and School-Teacher Ratio of Madrasah Aliyah in Education and Teaching Services of Sarmi Regency by Village in Sarmi Subdistrict, 2018/2019**

	Kampung/Kelurahan Village/Urban Village	Sekolah Schools	Murid Pupils	Guru Teachers	Rasio Murid- Guru/Pupil- Teacher Ratio
	(1)	(2)	(3)	(4)	(5)
1	Sarmo	-	-	-	-
2	Sarmi	-	-	-	-
3	Mararena	-	-	-	-
4	Sawar	-	-	-	-
5	Liki	-	-	-	-
6	Armo	-	-	-	-
7	Armo Pesisir	-	-	-	-
8	Tafarewar	-	-	-	-
9	Lembah Neidam	-	-	-	-
	<b>Sarmi</b>	<b>0</b>	<b>0</b>	<b>0</b>	<b>0</b>

Sumber/Source: Dinas Pendidikan dan Kebudayaan Kabupaten Sarmi/ Department of Education and Culture of Sarmi Regency

## 4.2 KESEHATAN/HEALTH

**Tabel 4.2.1** Jumlah Fasilitas Kesehatan Menurut Kampung di Kecamatan Sarmi, 2018  
**Table** *Number of Health Facilities by Village in Sarmi Subdistrict, 2018*

Kampung/ Kelurahan Village/Urban Village	Rumah Sakit Hospital	Rumah Bersalin Maternity Hospital	Puskes- mas Public Health Center	Posyandu Maternal & Child Health Center	Klinik/Balai Kesehatan Clinic/ Health Center	Puskesmas Pembantu Public Health Sub Centre	Polindes Village Mater- nity
(1)	(2)	(3)	(4)	(5)	(6)	(7)	(8)
1 Sarmo	...	...	...	...	...	...	...
2 Sarmi	...	...	...	...	...	...	...
3 Mararena	...	...	...	...	...	...	...
4 Sawar	...	...	...	...	...	...	...
5 Liki	...	...	...	...	...	...	...
6 Armo	...	...	...	...	...	...	...
7 Armo Pesisir	...	...	...	...	...	...	...
8 Tafarewar	...	...	...	...	...	...	...
9 Lembah Neidam	...	...	...	...	...	...	...
<b>Sarmi</b>	<b>0</b>	<b>0</b>	<b>1</b>	<b>10</b>	<b>1</b>	<b>3</b>	<b>1</b>

Sumber/Source: Dinas Kesehatan Kabupaten Sarmi/Health Services of Sarmi Regency

**Tabel 4.2.1 Lanjutan**  
**Table Continued**

Kampung/Kelurahan <i>Village/Urban Village</i>	Puskesmas Keliling <i>Mobile Public Health Center</i>			
	Roda Empat <i>Car</i>	Roda Dua <i>Motorcycle</i>	Perahu Motor <i>Power Boat</i>	Long Boat
(1)	(2)	(3)	(4)	(5)
1 Sarmo	...	...	-	...
2 Sarmi	...	...	-	...
3 Mararena	...	...	-	...
4 Sawar	...	...	-	...
5 Liki	...	...	-	...
6 Armo	...	...	-	...
7 Armo Pesisir	...	...	-	...
8 Tafarewar	...	...	-	...
9 Lembah Neidam	...	...	-	...
<b>Sarmi</b>	<b>0</b>	<b>0</b>	<b>0</b>	<b>0</b>

Sumber/Source: Dinas Kesehatan Kabupaten Sarmi/Health Services of Sarmi Regency

**Tabel 4.2.2** Jumlah Tenaga Kesehatan Menurut Kampung di Kecamatan Sarmi, 2018  
**Table** *Number of Health Personnel by Village in Sarmi Subdistrict, 2018*

Kampung/Kelurahan Village/Urban Village	Tenaga Kesehatan / Health Personnel				
	Tenaga Medis Medical Personnel	Tenaga Keperawatan Nursing Personnel	Tenaga Kebidanan Midwifery Personnel	Tenaga Kefarmasian Pharmacy Personnel	Tenaga Kesehatan Lainnya Other Health Personnel
(1)	(2)	(3)	(4)	(5)	(6)
1 Sarmo	...	...	...	...	...
2 Sarmi	...	...	...	...	...
3 Mararena	...	...	...	...	...
4 Sawar	...	...	...	...	...
5 Liki	...	...	...	...	...
6 Armo	...	...	...	...	...
7 Armo Pesisir	...	...	...	...	...
8 Tafarewar	...	...	...	...	...
9 Lembah Neidam	...	...	...	...	...
<b>Sarmi</b>	<b>6</b>	<b>49</b>	<b>26</b>	<b>8</b>	<b>35</b>

Sumber/Source: Dinas Kesehatan Kabupaten Sarmi/Health Services of Sarmi Regency

**Tabel 4.2.3 Jumlah Tenaga Kesehatan Menurut Unit Kerja di Kecamatan Sarmi, 2017**  
**Table** **Number of Health Personnel by Work Unit in Sarmi Subdistrict, 2017**

Unit Kerja Work Unit	Tenaga Medis Medical Personnel		
	Dokter Spesialis Specialist Doctors	Dokter Umum Generalist Doctors	Dokter Gigi Dentist
(1)	(2)	(3)	(4)
Puskesmas/ Public Health Center			
Puskesmas Sarmi	0	6	0

Sumber/Source: Dinas Kesehatan Kabupaten Sarmi/Health Services of Sarmi Regency

**Tabel 4.2.3 Lanjutan**  
**Table Continued**

Unit Kerja <i>Work Unit</i>	Tenaga Medis <i>Medical Personnel</i>		
	Perawat <i>Nurses</i>	Bidan <i>Specialist Midwives</i>	Farmasi/Apoteker <i>Pharmacist</i>
(1)	(2)	(3)	(4)
Puskesmas/ <i>Public Health Center</i>			
Puskesmas Sarmi	49	26	2

Sumber/Source: Dinas Kesehatan Kabupaten Sarmi/Health Services of Sarmi Regency



## 4.3 AGAMA/RELIGION

**Tabel 4.3.1** Jumlah Penduduk Menurut Kampung dan Agama yang Dianut di Kecamatan Sarmi, 2018  
**Table** Population by Village and Religion in Sarmi Subdistrict, 2018

Kampung/ Kelurahan Village/ Urban Village	Islam <i>Islam</i>	Protestan <i>Christian</i>	Katolik <i>Catholic</i>	Hindu <i>Hindu</i>	Budha <i>Buddha</i>	Lainnya <i>Other</i>
(1)	(2)	(3)	(4)	(5)	(6)	(7)
1 Sarmo	...	...	...	...	...	...
2 Sarmi	...	...	...	...	...	...
3 Mararena	...	...	...	...	...	...
4 Sawar	...	...	...	...	...	...
5 Liki	...	...	...	...	...	...
6 Armo	...	...	...	...	...	...
7 Armo Pesisir	...	...	...	...	...	...
8 Tafarewar	...	...	...	...	...	...
9 Lembah Neidam	...	...	...	...	...	...
<b>Sarmi</b>	<b>3 569</b>	<b>9 182</b>	<b>721</b>	...	...	...

Sumber/Source: Kementerian Agama Kabupaten Sarmi/ Religion Ministries of Sarmi Regency

**Tabel 4.3.2 Banyaknya Tempat Ibadah Menurut Kampung di Kecamatan Sarmi, 2018**  
**Table** *Number of Place of Worship by Village in Sarmi Subdistrict, 2018*


Kampung/Kelurahan <i>Village/Urban Village</i>	Masjid <i>Mosque</i>	Musholla <i>Mushola</i>	Gereja Kristen <i>Christian Church</i>	Gereja Katolik <i>Catholic Church</i>	Pura	Vihara
(1)	(2)	(3)	(4)	(5)	(6)	(7)
1 Sarmo	...	...	...	...	-	-
2 Sarmi	...	...	...	...	-	-
3 Mararena	...	...	...	...	-	-
4 Sawar	...	...	...	...	-	-
5 Liki	...	...	...	...	-	-
6 Armo	...	...	...	...	-	-
7 Armo Pesisir	...	...	...	...	-	-
7 Tafarewar	...	...	...	...	-	-
8 Lembah Neidam	...	...	...	...	-	-
<b>Sarmi</b>	<b>5</b>	<b>2</b>	<b>23</b>	<b>1</b>	<b>0</b>	<b>0</b>

Sumber/Source: Kementerian Agama Kabupaten Sarmi/ Religion Ministries of Sarmi Regency



**BAB**  
Chapter  
**5**

**PERTANIAN**  
Agriculture



<https://saintikab.wps.gp.id>



## PENJELASAN TEKNIS

1. **Lahan sawah** adalah lahan pertanian yang berpetak-petak dan dibatasi oleh pematang (galengan), saluran untuk menahan/ menyalurkan air, yang biasanya ditanami padi sawah tanpa memandang dari mana diperoleh atau status lahan tersebut. Lahan yang dimaksud termasuk lahan yang terdaftar di Pajak Bumi Bangunan, lahan Pembangunan Daerah, lahan bengkok, lahan serobotan, lahan rawa yang ditanami padi dan lahan bekas tanaman tahunan yang telah dijadikan sawah, baik yang ditanami padi, palawija atau tanaman semusim lainnya.
2. **Tegal/Kebun** adalah lahan pertanian bukan sawah (lahan kering) yang ditanami tanaman semusim atau tahunan dan terpisah dengan halaman sekitar rumah serta penggunaannya tidak berpindah pindah.
3. **Ladang/Huma** adalah lahan pertanian bukan sawah (lahan kering) yang biasanya ditanami tanaman semusim dan penggunaannya hanya semusim atau dua musim, kemudian akan

## TECHNICAL NOTES

1. **Wetland** is agricultural land that separated by small dykes to resist water, where the main crop is usually wetland paddy without considering where it is got from or the status of the land. It includes the land that is registered at land income tax office, regional development contribution, 'bengkok' land, illegal ownership, swamps for rice cultivation, and annual crop land mark that has been used as rice field, which are both planted with paddy, secondary crops or the other seasonal crops.
2. **Dry field/Garden** is an dryland (unirrigated land) which is planted with seasonal or annual crops and separately from the yard around the house without shifting
3. **Unirrigated agricultural field /Shifting cultivation land** is dryland (unirrigated land) that usually is cultivated for seasonal crops and utilized only for one or two seasons, then it will be left

ditinggalkan bila sudah tidak subur lagi (berpindah-pindah). Kemungkinan lahan ini beberapa tahun kemudian akan dikerjakan kembali jika sudah subur.

*when it is not fertile (shifting). Maybe, this land will be used again in a few years if it has been fertile.*

4. **Lahan yang sementara tidak diusahakan** adalah lahan yang biasanya diusahakan tetapi untuk sementara (lebih dari 1 (satu) tahun tetapi kurang dari atau sama dengan 2 (dua) tahun) tidak diusahakan, termasuk lahan sawah yang tidak diusahakan selama lebih dari 2 (dua) tahun.
4. **Temporarily unused land** is land that is regularly used but temporarily (more than a year but less or equal than two years) is unused, it includes wetland that is not cultivated more than two years.
5. Data pokok tanaman pangan dikumpulkan adalah luas panen dan produktivitas (hasil per hektar). Produksi tanaman pangan merupakan hasil perkalian antara luas panen dengan produktivitas. Pengumpulan data luas panen dilakukan setiap bulan dengan pendekatan area kecamatan di seluruh wilayah Indonesia. Pengumpulan data produktivitas dilakukan melalui pengukuran langsung pada plot ubinan berukuran 2½ m x 2½ m. Pengumpulan data produktivitas dilakukan setiap subround (empat bulanan) pada waktu panen petani.
5. *The main food crops data collected consists of harvested area and productivity (yield per hectare). Food crops production is generated by harvested area multiplied by productivity. The harvested area data is collected every month using sub district area approach in all sub district in Indonesia. The productivity data collection is conducted by a direct measurement in 2½m x 2½m crop cutting plot. The productivity measurement is conducted in every subround (four monthly) at the time when farmers are harvesting their crops.*

6. Data produksi padi dan palawija yang disajikan adalah dalam kualitas: gabah kering giling (padi), pipilan kering (jagung), biji kering (kedelai dan kacang tanah), dan umbi basah (ubi kayu dan ubi jalar).
6. *Production of paddy and secondary crops data are presented in the form of: dry unhusked rice (paddy), dry loose maize (maize), dry shells crops (soybeans and peanuts), and fresh roots (cassava and sweet potatoes).*
7. **Tanaman sayuran dan buah-buahan semusim**  
**Tanaman sayuran semusim** adalah tanaman sumber vitamin, garam mineral dan lain-lain yang dikonsumsi dari bagian tanaman yang berupa daun, bunga, buah, dan umbinya, yang berumur kurang dari satu tahun.  
**Tanaman buah-buahan semusim** adalah tanaman sumber vitamin, garam mineral, dan lain-lain yang dikonsumsi dari bagian tanaman yang berupa buah, berumur kurang dari satu tahun, tidak berbentuk pohon/rumpun tetapi menjalar dan berbatang lunak.
7. ***Seasonal vegetable and fruit plants***  
***Seasonal vegetable plants*** are plants which are the sources of vitamin, mineral salt, etc, consumed from the part of the plant in the form of leaf, flower, fruit, and root with the age of less than one year.  
***Seasonal fruit plants*** are plants which are the sources of vitamin, mineral salt, etc, consumed from the part of the plant in the form of fruits. These plants are creeps with the age of less than one year.
8. **Tanaman buah-buahan dan sayuran tahunan**  
**Tanaman buah-buahan tahunan** adalah tanaman sumber vitamin, garam mineral, dan lain-lain yang dikonsumsi dari bagian tanaman yang berupa buah dan merupakan tanaman tahunan.
8. ***Annual fruit and vegetable plants***  
***Annual fruit plants*** are plants which are the sources of vitamin, contained mineral salt, etc, consumed from the part of plant in the form of fruit and more than one year of age.



**Tanaman sayuran tahunan** adalah tanaman sumber vitamin, garam mineral, dan lain-lain yang dikonsumsi dari bagian tanaman yang berupa daun dan atau buah yang berumur lebih dari satu tahun.

*Annual vegetable plants are plants which are the sources of vitamin, contained mineral salt, etc, consumed from the part of the plant in the form of vegetable and more than one year of age.*

9. **Tanaman biofarmaka** adalah tanaman yang bermanfaat untuk obat-obatan, kosmetik, dan kesehatan yang dikonsumsi atau digunakan dari bagian-bagian tanaman seperti daun, batang, buah, umbi (rimpang) ataupun akar.

9. *Medicinal plants are plants which are useful for medicine. It is consumed from part of the plant such as leaf, flower, fruit, tuber, and root.*

10. **Tanaman hias** adalah tanaman yang mempunyai nilai keindahan baik bentuk, warna daun, tajuk maupun bunganya, sering digunakan untuk penghias pekarangan dan lain sebagainya.

10. *Ornamental plants are plants which have a beauty value, either in shape, colour of leaf or crown of flower, and they are often used as a yard decorator.*

11. **Luas panen tanaman hortikultura** adalah luas tanaman sayuran, buah-buahan, biofarmaka, dan tanaman hias yang diambil hasilnya/dipanen pada periode pelaporan.

11. *Harvested area of horticulture is area which vegetable, fruit, medicinal and ornamental plant of crop harvested during the period of report.*

12. **Luas panen untuk tanaman sayuran** adalah luas tanaman yang dipanen sekaligus/habis/dibongkar dan luas tanaman yang dipanen berkali-kali (lebih dari satu kali)/belum habis.

12. *Harvested area of vegetables is area of entirely plant harvested/demolished and plant harvested several times/undemolished.*

**Tanaman yang dipanen sekaligus/**

*Entirely plants harvested/demolished are plants usually*

**habis/dibongkar** adalah tanaman yang sehabis panen langsung dibongkar/dicabut, terdiri dari bawang merah, bawang putih, bawang daun, kentang, kol/kubis, kembang kol, petsai/sawi, wortel, lobak, dan kacang merah.

**Tanaman yang dipanen berkali-kali (lebih dari satu kali)/belum habis** adalah tanaman yang pemanenannya lebih dari satu kali dan biasanya dibongkar apabila panen terakhir sudah tidak memadai lagi, terdiri dari: kacang panjang, cabe besar, cabe rawit, jamur, tomat, terung, buncis, ketimun, labu siam, kangkung, bayam, melon, semangka, dan blewah.

*harvested once and demolished to be substituted by other plants, consisting of: shallots, garlic, leeks, potato, cabbage, cauli flower, mustard green, carrots, chinese radish, and red kidney beans.*

***Plants harvested several times/ undemolished*** are plants usually harvested more than once and demolished in the case that the last harvest was economically not profitable. They consist of : yard long beans, chili, small chili, mushroom, tomatoes, egg plant, french beans, cucumber, pumpkin/chajota, swamp cabbage, spinach, melon, watermelon, and blewah .

13. Produksi hortikultura adalah hasil menurut bentuk produk dari setiap tanaman sayuran, buah-buahan, biofarmaka dan tanaman hias yang diambil berdasarkan luas yang dipanen/tanaman yang menghasilkan pada bulan/triwulan laporan.

14. Data perkebunan besar dikumpulkan oleh BPS setiap bulan secara lengkap (sensus bulanan) dengan sistem surat pos. Khusus untuk tanaman kelapa, cengkeh, dan kapok, datanya diperoleh dari

13. Horticulture production is the standard production quantity form of vegetable, fruit, medicinal and ornamental plant based on harvested area/the number of production plants reported monthly/quarterly.

14. Data on estates are collected by the BPS every month on complete basis through a mailing system. Data on coconut, clove, and kapok, as well as on smallholder plantation, are acquired from the

## AGRICULTURE

Direktorat Jenderal Perkebunan. Data perkebunan rakyat juga diperoleh dari Direktorat Jenderal Perkebunan.

*Directorate General of Estates.*

15. Penghitungan luas tanaman perkebunan besar adalah pada keadaan akhir tahun dan tidak termasuk yang luasnya kurang dari 5 hektar.
  16. Bentuk produksi perkebunan adalah; karet kering (karet), daun kering (teh dan tembakau), biji kering (kopi dan coklat), kulit kering (kayu manis dan kina), serat kering (rami), bunga kering (cengkeh), refined sugar (tebu dari perkebunan besar), gula mangkok (tebu dari perkebunan rakyat), ekivalen kopra (kopra), biji dan bunga (pala) serta minyak daun (sereh).
  17. Persediaan akhir tahun produksi perkebunan besar bukan merupakan cadangan penyangga (buffer stock).
  18. Data populasi ternak bersumber dari Direktorat Jenderal Peternakan dan Kesehatan Hewan Kementerian Pertanian, sedangkan jumlah pemotongan ternak merupakan hasil Survei Laporan Pemotongan Ternak. Pengumpulan data
15. *Planted areas of estates refer to condition at the end of the year, and exclude areas less than 5 hectares.*
  16. *Production of estates crops are follows: dry rubber (rubber); dry leaves (tea and tobacco); dry beans (coffee and cocoa); dry bark (cassia vera and cinchona); dry fibre (rosella); dry flowers/buds (cloves); refined sugar (sugar cane from estate); cup sugar (sugar cane from smallholders); copra (copra); seeds and buds (nutmeg); and leaf oil (citronella).*
  17. *The production availability of estates at the end of year is not the buffer stock.*
  18. *Data of domestic livestock population are obtain from the Directorate General of Livestock and Animal Health Service, while data on the number of animals slaughtered are based on the quarterly survey conducted by BPS.*

pemotongan ternak dilakukan secara lengkap setiap triwulan di seluruh Rumah Potong Hewan (RPH) dan Tempat Pemotongan Hewan (TPH) yang ada di Indonesia. Pada tahun 2013 jumlah Dokumen RPH/TPH hasil pencacahan yang diolah sebanyak 4.033.

*This survey is a complete enumeration on all slaughterhouses and abattoirs in Indonesia. There are 4.033 covered in 2013.*

<https://sarmikab.bps.go.id>

**ULASAN**

**DESCRIPTION**

**Tanaman Pangan**

Komoditi yang ada pada sub sektor tanaman pangan adalah tanaman padi sawah dan padi ladang, jagung, ubi kayu, ubi jalar, kacang tanah, kacang kedelai, dan kacang hijau. Produksi tanaman pangan terbesar selama tahun 2018 di Kecamatan Sarmi adalah Jagung sebesar 4 ton.

**Food Crops**

*The commodities of food crops sector are wetland and dryland paddy, maize, cassava, sweet potatoes, peanuts, soybean and mungbean. The highest production of food crops during 2016 in Sarmi Subdistrict is dryland paddy with amount 6 ton.*

**Tanaman Hortikultura**

Tanaman buah-buahan yang tercatat di Kecamatan Sarmi antara lain mangga, pisang, nanas, pepaya, nangka, rambutan, dan sukun. Produksi tanaman buah-buahan terbesar pada tahun 2018 adalah tanaman pisang yaitu 75 ton.

**Horticulture**

*The kind of fruits that recorded in Sarmi Subdistrict are mango, banana, pineapple, papaya, jackfruit, rambutan, and breadfruit. The highest fruit production of Sarmi Subdistrict in 2018 is banana with 75 ton.*

Sementara itu, tanaman sayuran yang tercatat di Kecamatan Sarmi tahun 2018 di antaranya adalah cabai, kacang panjang, tomat, dan terung. Produksi sayuran tertinggi di Kecamatan Sarmi adalah kacang panjang dengan produksi berjumlah 42 ton.

*Furthermore, the vegetables that recorded in Sarmi Subdistrict in 2018 are chili, long beans, tomato, and eggplant. The highest number of vegetables production recorded in Sarmi Subdistrict is long beans with 42 tons of production.*

**Perkebunan**

Komoditi tanaman perkebunan yang dicatat di Kecamatan Sarmi tahun 2018 yaitu tanaman kakao, kelapa, dan pinang. Produksi tanaman perkebunan yang terbesar adalah tanaman kelapa

**Estate Crops**

*The plantation commodities that recorded in Sarmi Subdistrict 2018 are cocoa, coconuts, and areca nut. The highest production of plantation crops is coconuts with 150 tons.*

dengan produksi sebesar 150 ton.

### **Peternakan**

Berdasarkan data Kantor Peternakan dan Kesehatan Hewan Sarmi, jumlah populasi ternak tahun 2016 di Kecamatan Sarmi tercatat sebanyak 301 ekor sapi potong, 22 kambing, 450 ekor babi, dan 1 ekor kuda. Untuk populasi unggas, di Kecamatan Sarmi tahun 2016 tercatat sebanyak 116 ayam broiler, 21 itik, dan 13 entok.

### **Perikanan**

Berdasarkan data Dinas Perikanan dan Kelautan Kabupaten Sarmi, pada tahun 2017 terdapat 299 Rumah Tangga perikanan laut dengan produksi sebesar 804 Ton di Kecamatan Sarmi. Sementara itu, terdapat 23 Rumah Tangga yang mengusahakan perikanan budidaya melalui media kolam dengan produksi sebesar 6 ton. Dari sarana perikanan, terdapat 160 perahu tanpa motor dan 98 perahu motor tempel di wilayah Kecamatan Sarmi.

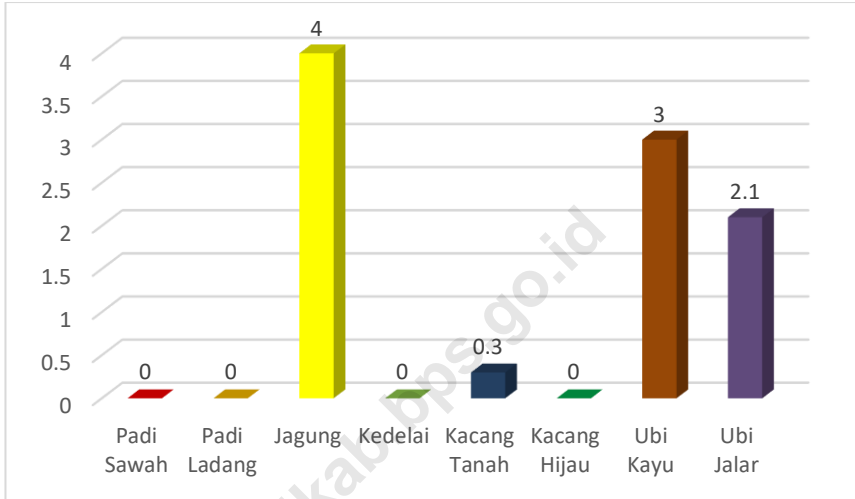
### **Animal Husbandary**

*Based on Animal Husbandry office of Sarmi Regency data, number of animal population of Sarmi Subdistrict in 2016 are 301 cattles, 22 goats, 450 pigs, and a horse. Poultry population number of Sarmi Subdistrict in 2016 are 116 broilers, 21 ducks, and 13 muscovy ducks.*

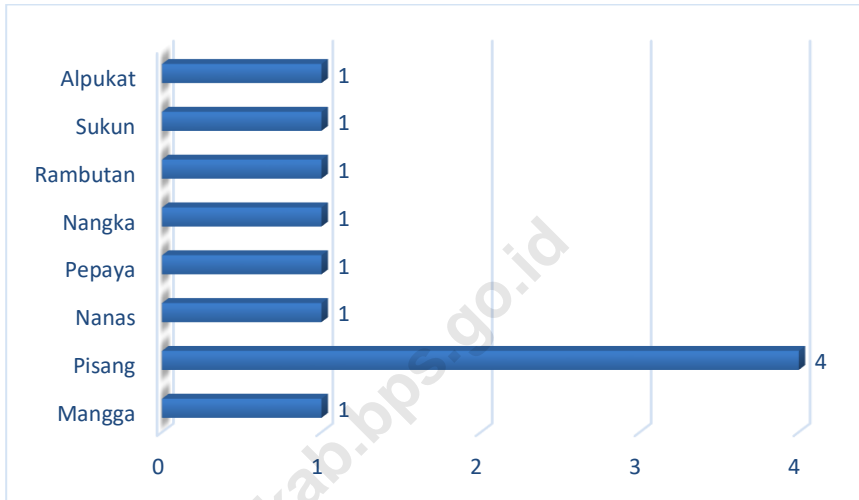
### **Fishery**

*Based on Fisheries Services of Sarmi Regency office, in 2017 there are 299 marine fisheries households with 804 tonnes of production in Sarmi Subdistrict. Meanwhile there are 23 households that manage inland water fisheries by freshwater pond with 6 tonnes of production. From tools of fisheries, there are 160 nonpowered boats and 98 outboard motorboats in Sarmi Subdistricts.*

**Gambar 9** Produksi Tanaman Pangan (Ton) di Kecamatan Sarmi, 2018  
**Picture** Production of Food Crop (Tonnes) in Sarmi Subdistrict, 2018

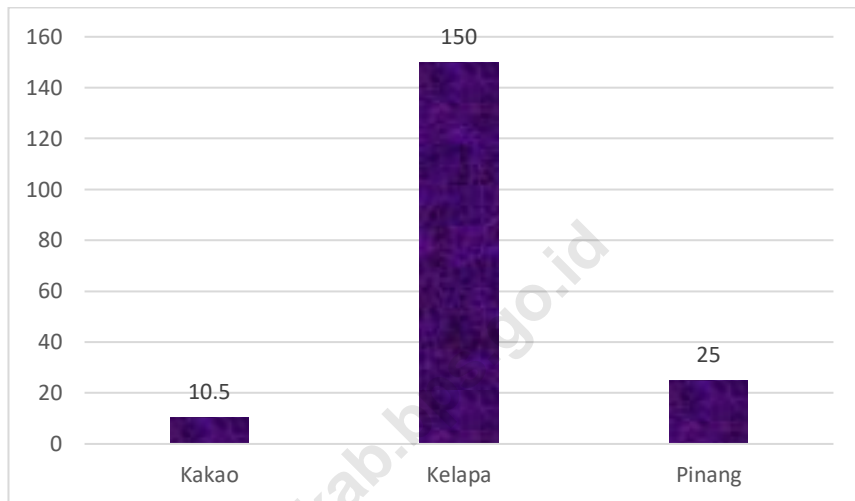


**Gambar 10** Produksi Tanaman Buah-Buahan (Ton) di Kecamatan Sarmi, 2018  
**Picture** Production of Fruits (Tonnes) in Sarmi Subdistrict, 2018

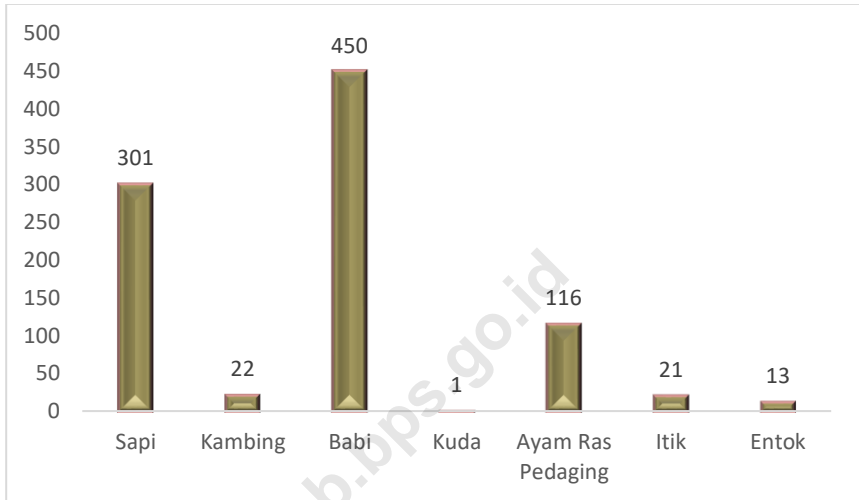




**Gambar 11** Produksi Tanaman Perkebunan (Ton) di Kecamatan Sarmi, 2018  
**Picture** Production of Estate Crops (Tonnes) in Sarmi Subdistrict, 2018



**Gambar 12** Populasi Ternak (Ekor) di Kecamatan Sarmi, 2016  
**Picture** Livestock Population (Heads) in Sarmi Subdistrict, 2016



**5.1 TANAMAN PANGAN/FOOD CROPS**

**Tabel 5.1.1 Luas Lahan Sawah Menurut Kampung dan Jenis Pengairan Di Kecamatan Sarmi (Ha), 2018**  
*Area of Wetland by Village and Type of Irrigation in Sarmi Subdistrict (Ha), 2018*

Kampung/Kelurahan <i>Village/Urban Village</i>	Irigasi <i>Irrigation</i>	Non Irigasi <i>Non Irrigation</i>	Jumlah <i>Total</i>
(1)	(2)	(3)	(4)
1 Sarmo	-	-	-
2 Sarmi	-	-	-
3 Mararena	-	-	-
4 Sawar	-	-	-
5 Liki	-	-	-
6 Armo	-	-	-
7 Armo Pesisir	-	-	-
8 Tafarewar	-	-	-
9 Lembah Neidam	-	-	-
<b>Sarmi</b>	<b>0</b>	<b>0</b>	<b>0</b>

Sumber/Source: Dinas Pertanian Kabupaten Sarmi/Agriculture Service of Sarmi Regency

**Tabel 5.1.2 Luas Lahan Tegal/Kebun, Ladang/Huma, dan Lahan Yang Sementara Tidak Diusahakan Menurut Kampung Di Kecamatan Sarmi (Ha), 2016**  
**Area of Dry Field/Garden, Shifting Cultivation, and Temporarily Unused Land by Village in Sarmi Subdistrict (Hectare), 2016**

Kampung/Kelurahan Village/Urban Village	Tegal/Kebun Dry Field/Garden	Ladang/Huma Shifting Cultivation	Sementara Tidak Diusahakan Temporarily Unused
(1)	(2)	(3)	(4)
1 Sarmo	...	...	...
2 Sarmi	...	...	...
3 Mararena	...	...	...
4 Sawar	...	...	...
5 Liki	...	...	...
6 Armo	...	...	...
7 Armo Pesisir	...	...	...
8 Tafarewar	...	...	...
9 Lembah Neidam	...	...	...
<b>Sarmi</b>	<b>27</b>	<b>756</b>	<b>783</b>

Sumber/Source: Dinas Pertanian Kabupaten Sarmi/Agriculture Service of Sarmi Regency

**Tabel 5.1.3 Luas Panen dan Produksi Padi Sawah dan Padi Ladang Menurut Kampung Di Kecamatan Sarmi (Ha), 2018**  
**Table** **Harvested Area and Production of Wetland and Dryland Paddy by Village in Sarmi Subdistrict (Ha), 2018**

Kampung/Kelurahan Village/Urban Village	Padi Sawah Wetland Paddy		Padi Ladang Dryland Paddy	
	Luas Panen (Ha)	Produksi (Ton)	Luas Panen (Ha)	Produksi (Ton)
(1)	(2)	(3)	(4)	(5)
1 Sarmo	-	-	-	-
2 Sarmi	-	-	-	-
3 Mararena	-	-	-	-
4 Sawar	-	-	-	-
5 Liki	-	-	-	-
6 Armo	-	-	-	-
7 Armo Pesisir	-	-	-	-
8 Tafarewar	-	-	-	-
9 Lembah Neidam	-	-	-	-
<b>Sarmi</b>	<b>0</b>	<b>0</b>	<b>0</b>	<b>0</b>

Sumber/Source: Dinas Pertanian Kabupaten Sarmi/Agriculture Service of Sarmi Regency

**Tabel 5.1.4 Luas Panen dan Produksi Beberapa Komoditi Menurut Kampung di Kecamatan Sarmi (Ha), 2018**  
**Table** *Harvested Area and Production Some of Comodities by Village in Sarmi Subdistrict (Ha), 2018*

Kampung/Kelurahan <i>Village/Urban Village</i>	Jagung <i>Maize</i>		Kedelai <i>Soybean</i>	
	Luas Panen (Ha)	Produksi (Ton)	Luas Panen (Ha)	Produksi (Ton)
(1)	(2)	(3)	(4)	(5)
1 Sarmo	...	...	-	-
2 Sarmi	...	...	-	-
3 Mararena	...	...	-	-
4 Sawar	...	...	-	-
5 Liki	...	...	-	-
6 Armo	...	...	-	-
7 Armo Pesisir	...	...	-	-
8 Tafarewar	...	...	-	-
9 Lembah Neidam	...	...	-	-
<b>Sarmi</b>	<b>0,5</b>	<b>4</b>	<b>0</b>	<b>0</b>

Sumber/Source: Dinas Pertanian Kabupaten Sarmi/Agriculture Service of Sarmi Regency

**Tabel 5.1.4 Lanjutan**  
**Table Continued**

Kampung/Kelurahan Village/Urban Village	Kacang Tanah Peanut		Kacang Hijau Mungbean	
	Luas Panen (Ha)	Produksi (Ton)	Luas Panen (Ha)	Produksi (Ton)
(1)	(2)	(3)	(4)	(5)
1 Sarmo	...	...	-	-
2 Sarmi	...	...	-	-
3 Mararena	...	...	-	-
4 Sawar	...	...	-	-
5 Liki	...	...	-	-
6 Armo	...	...	-	-
7 Armo Pesisir	...	...	-	-
8 Tafarewar	...	...	-	-
9 Lembah Neidam	...	...	-	-
<b>Sarmi</b>	<b>0,1</b>	<b>0,3</b>	<b>0</b>	<b>0</b>

Sumber/Source: Dinas Pertanian Kabupaten Sarmi/Agriculture Service of Sarmi Regency

**Tabel 5.1.4 Lanjutan**  
**Table Continued**

Kampung/Kelurahan Village/Urban Village	Ubi Kayu Cassava		Ubi Jalar Sweet Potato	
	Luas Panen (Ha)	Produksi (Ton)	Luas Panen (Ha)	Produksi (Ton)
(1)	(2)	(3)	(4)	(5)
1 Sarmo	...	...	...	...
2 Sarmi	...	...	...	...
3 Mararena	...	...	...	...
4 Sawar	...	...	...	...
5 Liki	...	...	...	...
6 Armo	...	...	...	...
7 Armo Pesisir	...	...	...	...
8 Tafarewar	...	...	...	...
9 Lembah Neidam	...	...	...	...
<b>Sarmi</b>	<b>0,5</b>	<b>3</b>	<b>0,3</b>	<b>2,1</b>

Sumber/Source: Dinas Pertanian Kabupaten Sarmi/Agriculture Service of Sarmi Regency



**5.2 HORTIKULTURA/HORTICULTURE**

**Tabel 5.2.1 Luas Panen Tanaman Sayuran Menurut Kampung dan Jenis Sayuran Di Kecamatan Sarmi (ha), 2018**  
**Harvested Area of Vegetables by Village and Kind of Vegetables in Sarmi Subdistrict (ha), 2018**

Kampung/Kelurahan Village/Urban Village	Cabai Chilli	Petsai Chinese Cabbage	Kacang Panjang Long Beans	Tomat Tomato	Terung Eggplant	Lainnya Others
(1)	(2)	(3)	(4)	(5)	(6)	(7)
1 Sarmo	...	-	...	...	...	...
2 Sarmi	...	-	...	...	...	...
3 Mararena	...	-	...	...	...	...
4 Sawar	...	-	...	...	...	...
5 Liki	...	-	...	...	...	...
6 Armo	...	-	...	...	...	...
7 Armo Pesisir	...	-	...	...	...	...
8 Tafarewar	...	-	...	...	...	...
9 Lembah Neidam	...	-	...	...	...	...
<b>Sarmi</b>	<b>2</b>	<b>0</b>	<b>2</b>	<b>1</b>	<b>2</b>	<b>8</b>

Sumber/Source: Dinas Pertanian Kabupaten Sarmi/Agriculture Service of Sarmi Regency

**Tabel 5.2.2** Produksi Tanaman Sayuran Menurut Kampung dan Jenis Sayuran Di Kecamatan Sarmi (ton), 2018  
**Table** Production of Vegetables by Village and Kind of Vegetables in Sarmi Subdistrict (ton), 2018

Kampung/Kelurahan Village/Urban Village	Cabai Chilli	Petsai Chinese Cabbage	Kacang Panjang Long Beans	Tomat Tomato	Terung Eggplant	Lainnya Others
(1)	(2)	(3)	(4)	(5)	(6)	(7)
1 Sarmo	...	-	...	...	...	...
2 Sarmi	...	-	...	...	...	...
3 Mararena	...	-	...	...	...	...
4 Sawar	...	-	...	...	...	...
5 Liki	...	-	...	...	...	...
6 Armo	...	-	...	...	...	...
7 Armo Pesisir	...	-	...	...	...	...
8 Tafarewar	...	-	...	...	...	...
9 Lembah Neidam	...	-	...	...	...	...
<b>Sarmi</b>	<b>13</b>	<b>0</b>	<b>42</b>	<b>23</b>	<b>29</b>	<b>119</b>

Sumber/Source: Dinas Pertanian Kabupaten Sarmi/Agriculture Service of Sarmi Regency

**Tabel 5.2.3 Luas Panen Buah - Buahhan Menurut Kampung dan Jenis Buah-buahan Di Kecamatan Sarmi (Ha), 2018**  
**Harvested Area of Fruits by Village and Kind of Fruits in Sarmi Subdistrict (Ha), 2018**

	Kampung/Kelurahan <i>Village/Urban Village</i>	Mangga <i>Mango</i>	Pisang <i>Banana</i>	Pepaya <i>Papaya</i>	Nangka <i>Jackfruit</i>	Rambutan <i>Rambutan</i>
	(1)	(2)	(3)	(4)	(5)	(6)
1	Sarmo	...	...	...	...	...
2	Sarmi	...	...	...	...	...
3	Mararena	...	...	...	...	...
4	Sawar	...	...	...	...	...
5	Liki	...	...	...	...	...
6	Armo	...	...	...	...	...
7	Armo Pesisir	...	...	...	...	...
8	Tafarewar	...	...	...	...	...
9	Lembah Neidam	...	...	...	...	...
	<b>Sarmi</b>	<b>1</b>	<b>4</b>	<b>1</b>	<b>1</b>	<b>1</b>

Sumber/Source: Dinas Pertanian Kabupaten Sarmi/Agriculture Service of Sarmi Regency

**Tabel 5.2.3 Lanjutan**  
**Table Continued**

<b>Kampung/Kelurahan</b> <i>Village/Urban Village</i>	<b>Nanas</b> <i>Pineapple</i>	<b>Sukun</b> <i>Breadfruit</i>	<b>Semangka</b> <i>Watermelon</i>	<b>Lainnya</b> <i>Others</i>
(1)	(2)	(3)	(4)	(5)
1 Sarmo	...	...	...	...
2 Sarmi	...	...	...	...
3 Mararena	...	...	...	...
4 Sawar	...	...	...	...
5 Liki	...	...	...	...
6 Armo	...	...	...	...
7 Armo Pesisir	...	...	...	...
8 Tafarewar	...	...	...	...
9 Lembah Neidam	...	...	...	...
<b>Sarmi</b>	<b>1</b>	<b>0</b>	<b>0</b>	<b>2</b>

Sumber/Source: Dinas Pertanian Kabupaten Sarmi/Agriculture Service of Sarmi Regency

**Tabel 5.2.4** **Produksi Buah - Buahannya Menurut Kampung dan Jenis Buah-buahan di Kecamatan Sarmi (Ton), 2018**  
***Production of Fruits by Village and Kind of Fruits in Sarmi Subdistrict (Tonnes), 2018***

	<b>Kampung/Kelurahan Village/Urban Village</b>	<b>Mangga Mango</b>	<b>Pisang Banana</b>	<b>Pepaya Papaya</b>	<b>Nangka Jackfruit</b>	<b>Rambutan Rambutan</b>
	(1)	(2)	(3)	(4)	(5)	(6)
1	Sarmo	...	...	...	...	...
2	Sarmi	...	...	...	...	...
3	Mararena	...	...	...	...	...
4	Sawar	...	...	...	...	...
5	Liki	...	...	...	...	...
6	Armo	...	...	...	...	...
7	Armo Pesisir	...	...	...	...	...
8	Tafarewar	...	...	...	...	...
9	Lembah Neidam	...	...	...	...	...
	<b>Sarmi</b>	<b>24</b>	<b>75</b>	<b>15</b>	<b>47</b>	<b>15</b>

Sumber/Source: Dinas Pertanian Kabupaten Sarmi/Agriculture Service of Sarmi Regency

**Tabel 5.2.4 Lanjutan**  
**Table Continued**

	<b>Kampung/Kelurahan</b> <b>Village/Urban Village</b>	<b>Nanas</b> <b>Pineapple</b>	<b>Sukun</b> <b>Breadfruit</b>	<b>Semangka</b> <b>Watermelon</b>	<b>Lainnya</b> <b>Others</b>
	(1)	(2)	(3)	(4)	(5)
1	Sarmo	...	...	...	...
2	Sarmi	...	...	...	...
3	Mararena	...	...	...	...
4	Sawar	...	...	...	...
5	Liki	...	...	...	...
6	Armo	...	...	...	...
7	Armo Pesisir	...	...	...	...
8	Tafarewar	...	...	...	...
9	Lembah Neidam	...	...	...	...
	<b>Sarmi</b>	<b>15</b>	<b>14</b>	...	<b>11</b>

Sumber/Source: Dinas Pertanian Kabupaten Sarmi/Agriculture Service of Sarmi Regency

**5.3 PERKEBUNAN/ESTATE CROPS**

**Tabel 5.3.1 Luas Area Tanaman Perkebunan Kakao Menurut Kampung Di Kecamatan Sarmi (Ha), 2018**  
**Area of Cocoa Plant by Village in Sarmi Subdistrict (Hectares), 2018**

Kampung/Kelurahan Village/Urban Village	Luas Area Total Area (Ha)				Jumlah Total
	TBM	TM	TR/TTR	TB	
(1)	(2)	(3)	(4)	(5)	(6)
1 Sarmo	...	...	...	...	...
2 Sarmi	...	...	...	...	...
3 Mararena	...	...	...	...	...
4 Sawar	...	...	...	...	...
5 Liki	...	...	...	...	...
6 Armo	...	...	...	...	...
7 Armo Pesisir	...	...	...	...	...
8 Tafarewar	...	...	...	...	...
9 Lembah Neidam	...	...	...	...	...
<b>Sarmi</b>	10	30	80	0	120

Sumber/Source: Dinas Perkebunan Kabupaten Sarmi/Estate Crops Services of Sarmi Regency

Keterangan/Note:

- TM : Tanaman Menghasilkan/Crop Yield
- TBM : Tanaman Belum Menghasilkan/Crop Not Yet Yield
- TR/TTR : Tanaman Rusak/Tanaman Tua Rusak/ Crop Damaged
- TB : Tanaman Baru/New Crop

**Tabel 5.3.2 Jumlah Petani, Luas Area, dan Produksi Tanaman Perkebunan Kakao Menurut Kampung Di Kecamatan Sarmi, 2018**  
**Number of Farmer, Area, and Production of Rubber by Village in Sarmi Subdistrict, 2018**

Kampung/Kelurahan <i>Village/Urban Village</i>	Jumlah Petani <i>Number of Farmer</i>	Luas Area <i>Total Area (Ha)</i>	Produksi <i>Production (Ton)</i>
(1)	(2)	(3)	(4)
1 Sarmo	...	...	...
2 Sarmi	...	...	...
3 Mararena	...	...	...
4 Sawar	...	...	...
5 Liki	...	...	...
6 Armo	...	...	...
7 Armo Pesisir	...	...	...
8 Tafarewar	...	...	...
9 Lembah Neidam	...	...	...
<b>Sarmi</b>	<b>166</b>	<b>30</b>	<b>10.50</b>

Sumber/Source: Dinas Perkebunan Kabupaten Sarmi/Estate Crops Services of Sarmi Regency



**Tabel 5.3.3 Luas Area Tanaman Perkebunan Kelapa Menurut Kampung Di Kecamatan Sarmi, 2018**  
**Table Area of Coconut by Village in Sarmi Subdistrict, 2018**

Kampung/Kelurahan Village/Urban Village	Luas Area Total Area (Ha)				Jumlah Total
	TBM	TM	TR/TTR	TB	
(1)	(2)	(3)	(4)	(5)	(6)
1 Sarmo	...	...	...	...	...
2 Sarmi	...	...	...	...	...
3 Mararena	...	...	...	...	...
4 Sawar	...	...	...	...	...
5 Liki	...	...	...	...	...
6 Armo	...	...	...	...	...
7 Armo Pesisir	...	...	...	...	...
8 Tafarewar	...	...	...	...	...
9 Lembah Neidam	...	...	...	...	...
<b>Sarmi</b>	<b>24</b>	<b>200</b>	<b>36</b>	<b>...</b>	<b>260</b>

Sumber/Source: Dinas Perkebunan Kabupaten Sarmi/Estate Crops Services of Sarmi Regency

Keterangan/Note:

- TM : Tanaman Menghasilkan/Crop Yield
- TBM : Tanaman Belum Menghasilkan/Crop Not Yet Yield
- TR/TTR : Tanaman Rusak/Tanaman Tua Rusak/ Crop Damaged
- TB : Tanaman Baru/New Crop

**Tabel 5.3.4 Jumlah Petani, Luas Area, dan Produksi Tanaman Perkebunan Kelapa Menurut Kampung Di Kecamatan Sarmi, 2018**  
***Number of Farmer, Area, and Production of Coconut by Village in Sarmi Subdistrict, 2018***

<b>Kampung/Kelurahan Village/Urban Village</b>	<b>Jumlah Petani Number of Farmer</b>	<b>Luas Area Total Area (Ha)</b>	<b>Produksi Production (Ton)</b>
(1)	(2)	(3)	(4)
1 Sarmo	...	...	...
2 Sarmi	...	...	...
3 Mararena	...	...	...
4 Sawar	...	...	...
5 Liki	...	...	...
6 Armo	...	...	...
7 Armo Pesisir	...	...	...
8 Tafarewar	...	...	...
9 Lembah Neidam	...	...	...
<b>Sarmi</b>	<b>70</b>	<b>200</b>	<b>150</b>

Sumber/Source: Dinas Perkebunan Kabupaten Sarmi/Estate Crops Services of Sarmi Regency

**Tabel 5.3.5 Luas Area Tanaman Perkebunan Pinang Menurut Kampung Di Kecamatan Sarmi (Hektar), 2016**  
**Area of Areca Nut by Village in Sarmi Subdistrict (Hectares), 2016**

Kampung/Kelurahan Village/Urban Village	Luas Area Total Area (Ha)				Jumlah Total
	TBM	TM	TR/TTR	TB	
(1)	(2)	(3)	(4)	(5)	(6)
1 Sarmo	...	...	...	...	...
2 Sarmi	...	...	...	...	...
3 Mararena	...	...	...	...	...
4 Sawar	...	...	...	...	...
5 Liki	...	...	...	...	...
6 Armo	...	...	...	...	...
7 Armo Pesisir	...	...	...	...	...
8 Tafarewar	...	...	...	...	...
9 Lembah Neidam	...	...	...	...	...
<b>Sarmi</b>	<b>5</b>	<b>5</b>	<b>4</b>	<b>...</b>	<b>14</b>

Sumber/Source: Dinas Perkebunan Kabupaten Sarmi/Estate Crops Services of Sarmi Regency

Keterangan/Note:

- TM : Tanaman Menghasilkan/Crop Yield
- TBM : Tanaman Belum Menghasilkan/Crop Not Yet Yield
- TR/TTR : Tanaman Rusak/Tanaman Tua Rusak/ Crop Damaged
- TB : Tanaman Baru/New Crop

**Tabel 5.3.6 Jumlah Petani, Luas Area, dan Produksi Tanaman Perkebunan Pinang Menurut Kampung Di Kecamatan Sarmi, 2018**  
**Number of Farmer, Area, and Production of Areca Nut by Village in Sarmi Subdistrict, 2018**

	Kampung/Kelurahan Village/Urban Village	Jumlah Petani Number of Farmer	Luas Area Total Area (Ha)	Produksi Production (Ton)
	(1)	(2)	(3)	(4)
1	Sarmo	...	...	...
2	Sarmi	...	...	...
3	Mararena	...	...	...
4	Sawar	...	...	...
5	Liki	...	...	...
6	Armo	...	...	...
7	Armo Pesisir	...	...	...
8	Tafarewar	...	...	...
9	Lembah Neidam	...	...	...
	<b>Sarmi</b>	<b>476</b>	<b>5</b>	<b>25</b>

Sumber/Source: Dinas Perkebunan Kabupaten Sarmi/Estate Crops Services of Sarmi Regency

**Tabel 5.3.7 Luas Area Tanaman Perkebunan Cengkeh Menurut  
Kampung Di Kecamatan Sarmi, 2016  
Area of Clove by Village in Sarmi Subdistrict, 2016**

Kampung/Kelurahan Village/Urban Village	Luas Area Total Area (Ha)				Jumlah Total
	TBM	TM	TR/TTR	TB	
(1)	(2)	(3)	(4)	(5)	(6)
1 Sarmo	...	...	...	...	...
2 Sarmi	...	...	...	...	...
3 Mararena	...	...	...	...	...
4 Sawar	...	...	...	...	...
5 Liki	...	...	...	...	...
6 Armo	...	...	...	...	...
7 Armo Pesisir	...	...	...	...	...
8 Tafarewar	...	...	...	...	...
9 Lembah Neidam	...	...	...	...	...
<b>Sarmi</b>	<b>0</b>	<b>0</b>	<b>0</b>	<b>0</b>	<b>0</b>

Sumber/Source: Dinas Perkebunan Kabupaten Sarmi/Estate Crops Services of Sarmi Regency

Keterangan/Note:

- TM : Tanaman Menghasilkan/Crop Yield
- TBM : Tanaman Belum Menghasilkan/Crop Not Yet Yield
- TR/TTR : Tanaman Rusak/Tanaman Tua Rusak/ Crop Damaged
- TB : Tanaman Baru/New Crop

**Tabel 5.3.8 Jumlah Petani, Luas Area, dan Produksi Tanaman Perkebunan Cengkeh Menurut Kampung Di Kecamatan Sarmi, 2016**  
***Number of Farmer, Area, and Production of Clove by Village in Sarmi Subdistrict, 2016***

Kampung/Kelurahan <i>Village/Urban Village</i>	Jumlah Petani <i>Number of Farmer</i>	Luas Area <i>Total Area</i> (Ha)	Produksi <i>Production</i> (Ton)
(1)	(2)	(3)	(4)
1 Sarmo	...	...	...
2 Sarmi	...	...	...
3 Mararena	...	...	...
4 Sawar	...	...	...
5 Liki	...	...	...
6 Armo	...	...	...
7 Armo Pesisir	...	...	...
8 Tafarewar	...	...	...
9 Lembah Neidam	...	...	...
<b>Sarmi</b>	<b>0</b>	<b>0</b>	<b>0</b>

Sumber/Source: Dinas Perkebunan Kabupaten Sarmi/*Estate Crops Services of Sarmi Regency*

**Tabel 5.3.9 Produktivitas Tanaman Perkebunan di Kabupaten Sarmi, 2013 - 2018**  
**Table** **Average of Estate Crops Productivitas in Sarmi Regency, 2013 - 2018**

Tanaman Perkebunan Estate Crops	Produktivitas Productivitas (Kg/Ha)					
	2013	2014	2015	2016	2017	2018
(1)	(2)	(3)	(4)	(5)	(6)	(7)
Kakao/Rubber	350,00	350,00	350,00	350,00	374,00	350,36
Kelapa/Coconut	750,00	750,00	750,00	750,00	589,47	750
Pinang/Areca Nut	5 000,00	5 000,00	5 000,00	5 000,00	---	5 000,00
Cengkeh/Clove	533,33	500,00	500,00	....	---	---

Sumber/Source: Dinas Perkebunan Kabupaten Sarmi/Estate Crops Services of Sarmi Regency

5.4 PETERNAKAN/*ANIMAL HUSBANDRY*

**Tabel 5.4.1** Populasi Ternak Menurut Jenis Ternak (Ekor) dan Kampung Di Kecamatan Sarmi, 2016  
**Table** *Livestock Population by Type of Livestock (Heads) and Village in Sarmi Subdistrict, 2016*

Kampung/Kelurahan <i>Village/Urban Village</i>	Sapi Perah <i>Dairy Cattle</i>	Sapi Potong <i>Beef Cattle</i>	Kerbau <i>Buffalo</i>	Kuda <i>Horse</i>
(1)	(2)	(3)	(4)	(5)
1 Sarmo	-	...	-	...
2 Sarmi	-	...	-	...
3 Mararena	-	...	-	...
4 Sawar	-	...	-	...
5 Liki	-	...	-	...
6 Armo	-	...	-	...
7 Armo Pesisir	-	...	-	...
8 Tafarewar	-	...	-	...
9 Lembah Neidam	-	...	-	...
<b>Sarmi</b>	<b>0</b>	<b>301</b>	<b>0</b>	<b>1</b>

Sumber/Source: Kantor Peternakan dan Kesehatan Hewan Sarmi /*Animal Husbandry and Care office of Sarmi Regency*



**Tabel 5.4.1 Lanjutan**  
**Table Continued**

	<b>Kampung/Kelurahan Village/Urban Village</b>	<b>Kambing Goat</b>	<b>Domba Sheep</b>	<b>Babi Pig</b>
	(1)	(2)	(3)	(4)
1	Sarmo	...	-	...
2	Sarmi	...	-	...
3	Mararena	...	-	...
4	Sawar	...	-	...
5	Liki	...	-	...
6	Armo	...	-	...
7	Armo Pesisir	...	-	...
8	Tafarewar	...	-	...
9	Lembah Neidam	...	-	...
	<b>Sarmi</b>	<b>22</b>	<b>0</b>	<b>450</b>

Sumber/Source: Kantor Peternakan dan Kesehatan Hewan Sarmi /Animal Husbandry and Care office of Sarmi Regency

**Tabel 5.4.2** Populasi Unggas (Ekor) Menurut Kampung Di Kecamatan Sarmi, 2016  
**Table** Poultry Population (Heads) by Village in Sarmi Subdistrict, 2016

	Kampung/Kelurahan <i>Village/Urban Village</i>	Ayam Kampung <i>Free Range Chicken</i>	Ayam Ras Pedaging <i>Broiler</i>	Itik Duck	Itik Manila <i>Muscovy Duck</i>
	(1)	(2)	(3)	(4)	(5)
1	Sarmo	-	-	-	-
2	Sarmi	-	-	-	-
3	Mararena	-	-	-	-
4	Sawar	-	-	-	-
5	Liki	-	-	-	-
6	Armo	-	-	-	-
7	Armo Pesisir	-	-	-	-
8	Tafarewar	-	-	-	-
9	Lembah Neidam	-	-	-	-
	<b>Sarmi</b>	<b>0</b>	<b>116</b>	<b>21</b>	<b>13</b>

Sumber/Source: Kantor Peternakan dan Kesehatan Hewan Sarmi / *Animal Husbandry and Care office of Sarmi Regency*

**Tabel 5.4.3** Jumlah Rumah Tangga Perikanan Tangkap Menurut Subsektor di Kabupaten Sarmi, 2016 dan 2017  
**Table** *Number of Fish Capture Households by Subsector in Sarmi Subdistrict, 2016 and 2017*

Kecamatan Subdistrict	Perikanan Laut <i>Marine Fisheries</i>		Perairan Umum <i>inland Water</i>		Jumlah <i>Total</i>	
	2016	2017	2016	2017	2016	2017
(1)	(2)	(3)	(4)	(5)	(6)	(7)
1 Sarmi	382	299	-	-	382	299
<b>Sarmi</b>	<b>382</b>	<b>299</b>	<b>-</b>	<b>-</b>	<b>382</b>	<b>299</b>

## 5.5 PERIKANAN / FISHERY

**Tabel 5.5.1** Produksi Perikanan Tangkap Menurut Kecamatan dan Subsektor di Kabupaten Sarmi (Ton), 2016 dan 2017  
**Table** *Production of Fish Capture by Subdistrict and Subsector in Sarmi Regency, 2016 and 2017*

Kecamatan Subdistrict	Perikanan Laut Marine Fisheries		Perairan Umum inland Water		Jumlah Total	
	2016	2017	2016	2017	2016	2017
(1)	(2)	(3)	(4)	(5)	(6)	(7)
1 Sarmi	752,9	804	-	-	752,9	804
<b>Sarmi</b>	<b>752,9</b>	<b>804</b>	<b>-</b>	<b>-</b>	<b>752,9</b>	<b>804</b>

**Tabel 5.5.2 Jumlah Rumah Tangga Perikanan Budidaya Menurut Kecamatan dan Jenis Budidaya Di Kabupaten Sarmi, 2017**  
**Table** **Number of Aquaculture Households by Subdistrict and Type of Aquaculture in Sarmi Regency, 2017**

Kecamatan Subdistrict	Budidaya Laut Marine Culture	Tambak Brackish Water Pond	Kolam Fresh Water Pond	Keramba Cage	Jaring Apung Floating Cage Net	Sawah Paddy Field	Jumlah Total
(1)	(2)	(3)	(4)	(5)	(6)	(7)	(8)
1 Sarmi	-	-	23	-	-	-	23
<b>Sarmi</b>	-	-	<b>23</b>	-	-	-	<b>23</b>

**Tabel 5.5.3** Produksi Perikanan Budidaya Menurut Kecamatan dan Subsektor Di Kabupaten Sarmi, 2017  
**Table** *Production of Fish Capture by Subdistrict and Subsector in Sarmi Regency, 2017*

Kecamatan Subdistrict	Budidaya Laut Marine Culture	Tambak Brackish Water Pond	Kolam Fresh Water Pond	Keramba Cage	Jaring Apung Floating Cage Net	Sawah Paddy Field	Jumlah Total
(1)	(2)	(3)	(4)	(5)	(6)	(7)	(8)
1 Sarmi	-	-	6,0	-	-	-	6,0
<b>Sarmi</b>	-	-	<b>6,0</b>	-	-	-	<b>6,0</b>

**Tabel 5.5.4 Jumlah Perahu/Kapal Menurut Kecamatan dan Jenis Kapal di Kabupaten Sarmi, 2017**  
**Table** *Number of Fishing Boats by Subdistrict and Type of Boat in Sarmi Regency, 2017*

Kecamatan <i>Subdistrict</i>		Perahu Tanpa Motor <i>Nonpowered Boat</i>	Perahu Motor Tempel <i>Outboard Motorboat</i>	Kapal Motor <i>inboard Motorboat</i>
(1)		(2)	(3)	(4)
1	Sarmi	160	98	125
Sarmi		160	98	125

# BAB

Chapter

# 6

# ENERGI

Energy







**PENJELASAN TEKNIS**

1. Pelanggan adalah individu atau kelompok, baik rumah tangga, perusahaan atau institusi non profit yang membeli listrik dari perusahaan listrik.
2. Pertambangan adalah suatu kegiatan pengambilan endapan galian berharga dan bernilai ekonomis dari dalam kulit bumi, di bawah permukaan bumi dan di bawah permukaan air.
3. Perusahaan Listrik Negara (PLN) adalah perusahaan umum milik negara yang mempunyai aktivitas kegiatan pembangkitan, transmisi, dan distribusi tenaga listrik.

**TECHNICAL NOTES**

1. *Customers are individuals or groups, whether household, company or non-profit institutions that buy electricity supply from electric supply establishment.*
2. *Mining is an activity of extracting deposits of valuable minerals from beneath the surface of the surface and/or beneath the water surface.*
3. *State Electricity Company (PLN) is a government-owned public corporation which engaged in a electrical generating activities, transmission, and dittribution of electrical power.*

**ULASAN**

Pada tahun 2018 produksi listrik yang dibangkitkan dari Gardu PLN Kecamatan Sarmi mencapai 9.883.612 kWh. Terdapat 30 Gardu pada PLTD Kecamatan Sarmi dengan kapasitas 2.595 KVA.

Jumlah pelanggan listrik di Kecamatan Sarmi pada tahun 2018 berjumlah 4.097 rekening listrik.

Secara umum total daya terpasang di Kabupaten Sarmi tahun 2018 berjumlah 5.920 KW dengan produksi listrik sebesar 11.701.958 kWh, jumlah listrik terjual sebesar 10.797.521 kWh, dan jumlah listrik yang menyusut sebesar 772.358 kWh.

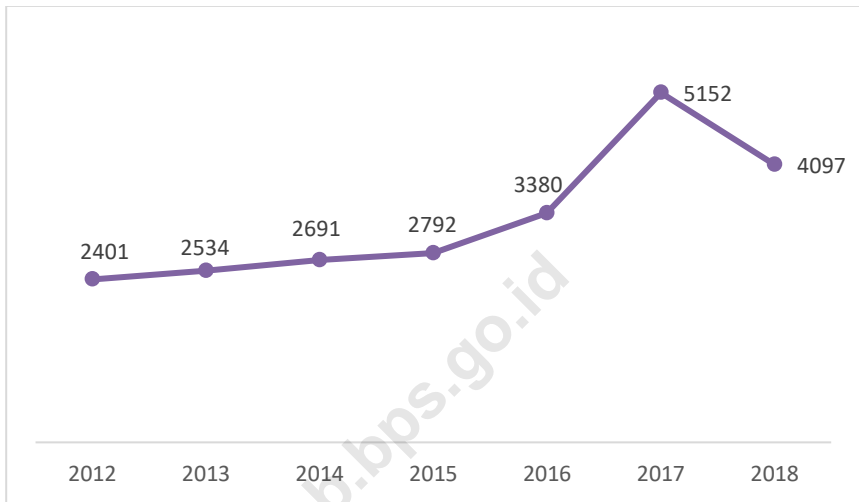
**DESCRIPTION**

*in 2018 the number of total electricity generated from Sarmi Subdistrict's Sentry is 9.883.612 kWh. There are currently 30 sentries in Sarmi Subdistrict's Diesel Power Plant with the capacity of 2.595 KVA.*

*The total of electric customer in Sarmi Subdistrict in 2018 is 4.097 electricity bills.*

*in general the total electricity power generated in Sarmi Regency in 2018 is 5.920 KW wih electric production 11.701.958 kWh, electricity sold 10.797.521 Kwh, and electrical shrinkage in the amount of 772.358 kWh.*

**Gambar 13** Jumlah Pelanggan Listrik di Kecamatan Sarmi, 2012 - 2018  
**Picture** Number of Electric Customers in Sarmi Subdistrict, 2012 - 2018



## 6.1 ENERGI/ENERGY

**Tabel 6.1.1 Daya Terpasang, Produksi, dan Distribusi Listrik PT. PLN (Persero) pada Cabang/Ranting PLN di Kabupaten Sarmi, 2012 - 2018**  
***installed Capacity, Production, and Distribution of Electricity of State Electricity Company at Branch Level in Sarmi Regency, 2012 – 2018***

Tahun Year	Daya Terpasang <i>installed Capacity (KW)</i>	Produksi Listrik <i>Production (KWh)</i>	Listrik Terjual <i>Electricity Sold (KWh)</i>	Dipakai Sendiri <i>Own Usage (KWh)</i>	Susut/Hilang <i>Shrined (KWh)</i>
(1)	(2)	(3)	(4)	(5)	(6)
2012	...	6 332 966	4 346 796	...	...
2013	...	5 898 640	4 238 000	...	...
2014	...	5 863 310	5 257 880	...	...
2015	...	6 350 500	5 129 476,7	...	...
2016	5 000	7 107 320	6 053 028	...	1 208 244,4
2017	5 700	...	...	...	...
2018	2 920	11 701 958	10 797 521	132 079	772 358

Sumber/Source: PLN Wilayah Papua Rayon Sarmi/State Electricity Company Region Papua, Branch Sarmi

**Tabel 6.1.2 Jumlah Pelanggan Listrik Menurut Kampung di Kecamatan Sarmi, 2012 - 2018**  
**Table** **Number of Registered Electricity Costumers by Village in Sarmi Subdistrict, 2012 – 2018**

	Kampung/ Kelurahan Village/Wards	2012	2013	2014	2015	2016	2017	2018
	(1)	(2)	(3)	(4)	(5)	(6)	(7)	(8)
1	Sarmo	...	...	...	...	...	...	...
2	Sarmi	...	...	...	...	...	...	...
3	Mararena	...	...	...	...	...	...	...
4	Sawar	...	...	...	...	...	...	...
5	Liki	...	...	...	...	...	...	...
6	Armo	...	...	...	...	...	...	...
7	Armo Pesisir	...	...	...	...	...	...	...
8	Tafarewar	...	...	...	...	...	...	...
9	Lembah Neidam	...	...	...	...	...	...	...
	<b>Sarmi</b>	<b>2 401</b>	<b>2 534</b>	<b>2 691</b>	<b>2 792</b>	<b>3 380</b>	<b>5 152</b>	<b>4 097</b>

Sumber/Source: PLN Wilayah Papua Rayon Sarmi/State Electricity Company Region Papua, Branch Sarmi

**Tabel 6.1.3 Banyaknya Produksi yang Dibangkitkan, Dialirkan, Dijual dan Jumlah Gardu Menurut Lokasi di Kecamatan Sarmi, 2018**  
***Number of Generated, Currented, Sold, and Number of Sentry by Location in Sarmi Subdistrict, 2018***

Lokasi <i>Location</i>	Produksi <i>Production</i> (Kwh)			Jumlah Gardu <i>Number of Sentry</i> (Bh/KVA)
	Dibangkitkan <i>Generated</i>	Dialirkan <i>Currented</i>	Dijual <i>Total Sales</i>	
(1)	(2)	(3)	(4)	(5)
Sarmi	9 883 612	...	...	30/2 595
Jumlah <i>Total</i>	9 883 612	...	...	30/2 595

Sumber/Source: PLN Wilayah Papua Rayon Sarmi/State Electricity Company Region Papua, Branch Sarmi

**BAB**  
Chapter  
**7**

**HOTEL  
DAN PARIWISATA**  
*Hotel and Tourism*







**PENJELASAN TEKNIS**

1. Usaha penyediaan akomodasi adalah usaha yang menyediakan pelayanan penginapan yang dapat dilengkapi dengan pelayanan pariwisata lainnya. Usaha penyediaan akomodasi dapat berupa hotel, vila, pondok wisata, bumi perkemahan, persinggahan karavan, dan akomodasi lainnya yang digunakan untuk tujuan pariwisata.
2. **Hotel** adalah penyediaan akomodasi secara harian berupa kamar-kamar di dalam satu bangunan yang dapat dilengkapi dengan jasa pelayanan makan dan minum, kegiatan hiburan dan atau fasilitas lainnya. Hotel terdiri dari hotel berbintang dan hotel non- bintang.

**TECHNICAL NOTES**

1. *The business of providing accommodation is a business that provides specialty services that can be equipped with other tourism services. It includes hotel, villa, cottage, camping, caravan stop, and other accommodation that are used for tourism purposes.*
2. **Hotel** *is a daily supply of accommodation rooms within a building which can be equipped with eating and drinking services, entertainment activities and/or other facilities. Hotel consists of a classified hotel and a non-classified hotel.*

**ULASAN**

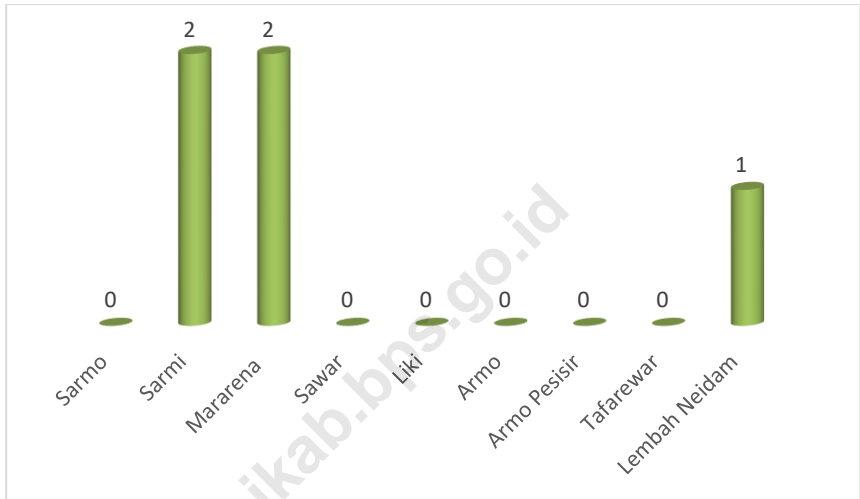
Pada tahun 2018 di Kecamatan Sarmi terdapat 5 buah hotel yang tersebar di Kelurahan Sarmi, Kelurahan Mararena, dan Kampung Lembah Neidam. Keseluruhan dari hotel ini termasuk dalam kategori hotel tidak berbintang. Jumlah kamar hotel yang tersedia adalah 48 kamar dengan 83 tempat tidur.

**DESCRIPTION**

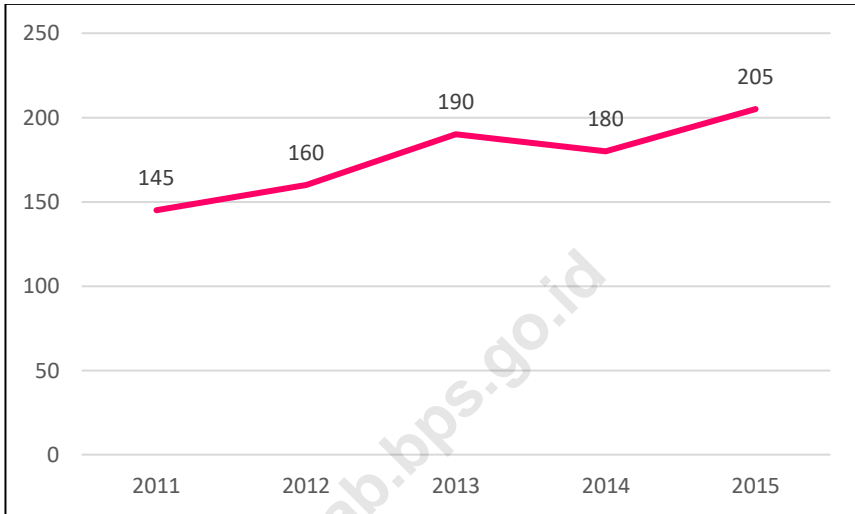
*in 2018 Sarmi Subdistrict has 5 hotels which are located in Sarmi Ward, Mararena Ward, and Lembah Neidam Village. All of these hotels are categorized into unclassified hotel. Total hotel rooms available in Sarmi Subdistrict are 48 rooms with 83 beds.*

<https://sarmikab.bps.go.id>

**Gambar 14** Jumlah Hotel menurut Kampung/Kelurahan di Kecamatan Sarmi, 2018  
**Picture** *Number of Hotels by Village/Urban Village in Sarmi Subdistrict, 2018*



**Gambar 15** Jumlah Wisatawan di Kabupaten Sarmi, 2011 - 2015  
**Picture** Number of Visitors in Sarmi Regency, 2011 - 2015



## 7.1 HOTEL/HOTEL

**Tabel 7.1.1** Jumlah Akomodasi Hotel Menurut Kampung di Kecamatan Sarmi, 2017 dan 2018  
**Table** *Number of Hotel Accomodations by Village in Sarmi Subdistrict, 2017 and 2018*

Kampung/Kelurahan Village/Urban Village	Hotel Hotels		Kamar Rooms		Tempat Tidur Beds	
	2017	2018	2017	2018	2017	2018
(1)	(2)	(3)	(4)	(5)	(6)	(7)
1 Sarmo	...	-	...	-	...	-
2 Sarmi	3	2	39	32	58	52
3 Mararena	2	2	11	12	21	23
4 Sawar	...	-	...	-	...	-
5 Liki	...	-	...	-	...	-
6 Armo	...	-	...	-	...	-
7 Armo Pesisir	...	-	...	-	...	-
8 Tafarewar	...	-	...	-	...	-
9 Lembah Neidam	1	1	5	4	...	8
<b>Sarmi</b>	<b>6</b>	<b>5</b>	<b>55</b>	<b>48</b>	<b>89</b>	<b>83</b>

Sumber /Source: Pencacahan Survei Usaha Akomodasi, Badan Pusat Statistik, 2018

7.2 PARIWISATA/*TOURISM*

**Tabel 7.2.1** Jumlah Restoran/Rumah Makan Menurut Kampung di Kecamatan Sarmi, 2013-2016  
**Table** *Number of Restaurant by Village in Sarmi Subdistrict, 2015-2018*

	Kecamatan Subdistrict	2015	2016	2017	2018
	(1)	(2)	(3)	(4)	(5)
1	Sarmo	...	...	...	...
2	Sarmi	...	...	...	...
3	Mararena	...	...	...	...
4	Sawar	...	...	...	...
5	Liki	...	...	...	...
6	Armo	...	...	...	...
7	Tafarewar	...	...	...	...
8	Lembah Neidam	...	...	...	...
	<b>Jumlah/Total</b>	...	...	...	...

Sumber/Source: Dinas Perindustrian, Perdagangan, dan Koperasi Kabupaten Sarmi/ industry, Trade and Cooperative Service of Sarmi Regency

**Tabel 7.2.2 Nama Tempat/Objek Wisata, Lokasi, dan Jenis Wisata di Kecamatan Sarmi, 2018**  
**Table Venue/Attractions of Tourist, Location, and Type of Tourist in Sarmi Subdistrict, 2018**

Nama Tempat/Objek Wisata <i>Venue/Attractions of Tourist</i>	Lokasi Objek Wisata <i>Location of Tourist</i>	Jenis Objek Wisata <i>Type of Tourist</i>
(1)	(2)	(3)
1 Tugu Yamagata	Basecamp-Sarmi	Wisata Sejarah
2 Kuburan Jepang	Kampung Sarmo	Wisata Sejarah
3 Goa Jepang	Kampung Sawar	Wisata Sejarah
4 Perkebunan Tentara Jepang	Dusun Mimimdawar	Wisata Sejarah
5 Pantai Pulau Sarmi	Pulau Sarmi	Objek Wisata Bahari
6 Pantai Kondiwar	Pulau Armo	Objek Wisata Bahari
7 Pantai Pulau Liki	Pulau Liki	Objek Wisata Bahari
8 Kolam Tafabouw	Pulau Liki	Objek Wisata Bahari
9 Tanjung Samat	Pulau Liki	Objek Wisata Bahari
10 Teluk Liki	Pulau Liki	Objek Wisata Bahari
11 Tanjung Bobo	Pulau Liki	Objek Wisata Bahari
12 Pantai Pulau Armo	Pulau Liki	Objek Wisata Bahari
13 Pantai Pulau Kosong	Pulau Kosong	Objek Wisata Bahari
14 Pantai Pulau Sawar	Pulau Sawar	Objek Wisata Bahari
15 Pantai Kelapa I	Kampung Lembah Neidam	Objek Wisata Bahari

Sumber/Source: Dinas Pariwisata Kabupaten Sarmi / *Tourism Services of Sarmi Regency*





**BAB**  
*Chapter*  
**8**

# TRANSPORTASI DAN KOMUNIKASI

*Transportation and Communication*





**PENJELASAN TEKNIS**

1. **Kantor Pos** adalah tempat pemberi pelayanan komunikasi tertulis dan atau surat elektronik, layanan paket, layanan logistik, layanan transaksi keuangan, dan layanan keagenan pos untuk kepentingan umum. Rumah pos berfungsi sama seperti kantor pos dan kantor pos pembantu, bedanya rumah pos biasanya terletak di daerah terpencil.

**TECHNICAL NOTES**

1. **Post office** is a service provider facility of written communication and or electronic mail, parcel service, logistics services, financial transaction services, and postal services to the public. Postal house has the same function as the post office and subsidiary of post office, the difference is that postal house is usually located in remote areas.

<https://sarmikab.bps.go.id>

## **TRANSPORTATION AND COMMUNICATION**

### **ULASAN**

### **DESCRIPTION**

#### **Perhubungan Darat**

Panjang jalan Kecamatan Sarmi pada tahun 2018 mencapai 17,96 km. Jika dirinci menurut pemerintah yang berwenang mengelola jalan, seluruh panjang jalan Kabupaten Sarmi tahun 2017 dikelola oleh Kabupaten Sarmi.

#### **Land Transportation**

*Length of roads of Sarmi Subdistrict in 2018 are 17,96 km. If this length classified by government's responsibility to manage the roads, all of the roads in Sarmi Subdistrict are managed by Sarmi Regency Government.*

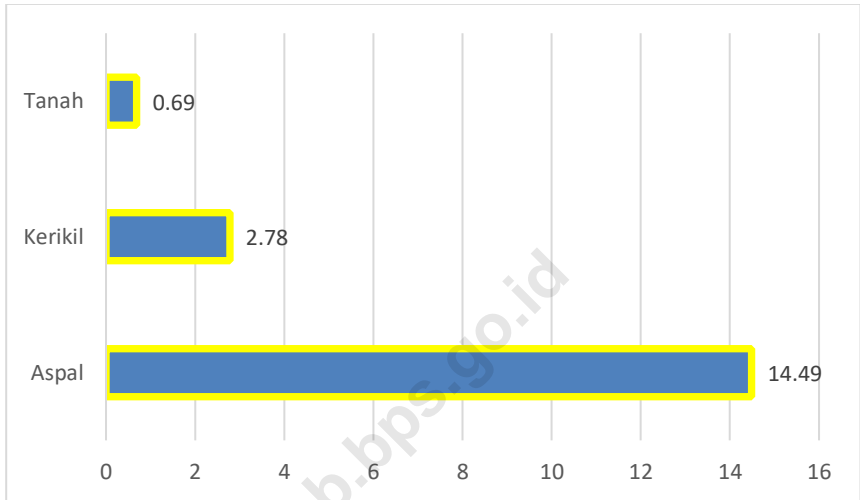
#### **Komunikasi**

Pada bidang komunikasi, di kecamatan Sarmi terdapat sebuah Kantor Pos dan sebuah Pos Rumah.

#### **Communication**

*in communication sector, Sarmi Subdistrict has a post office and a house post service.*

**Gambar 16** Jenis Permukaan Jalan di Kecamatan Sarmi (km), 2018  
**Picture** Type of Road Surface in Sarmi Subdistrict (km), 2018



## TRANSPORTATION AND COMMUNICATION

### 8.1 TRANSPORTASI DARAT/LAND TRANSPORTATION

**Tabel 8.1.1** Panjang Jalan Menurut Kampung dan Pemerintahan yang Berwenang Mengelolanya di Kecamatan Sarmi (km), 2018  
*Length of Roads by Village and Level of Government Responsibility in Sarmi Subdistrict (km), 2018*

Kampung Village	Negara State	Propinsi Province	Kabupaten Regency/City	Jumlah Total
(1)	(2)	(3)	(4)	(6)
1 Sarmo	-	...	...	...
2 Sarmi	-	...	...	...
3 Mararena	-	...	...	...
4 Sawar	-	...	...	...
5 Liki	-	...	...	...
6 Armo	-	...	...	...
7 Tafarewar	-	...	...	...
8 Lembah Neidam	-	...	...	...
<b>Sarmi</b>	<b>0</b>	<b>0</b>	<b>17.96</b>	<b>17.96</b>

Sumber/Source : Dinas Pekerjaan Umum Kabupaten Sarmi/Public Work Services of Sarmi Regency

**Tabel 8.1.2 Panjang Jalan Menurut Kampung dan Jenis Permukaan Jalan di Kecamatan Sarmi (km), 2018**  
**Table Length of Roads by Village and Type of Surface of Road in Sarmi Subdistrict (km), 2018**

	Kampung Village	Aspal Asphalt	Kerikil Gravel	Tanah Earth	Lainnya Others	Jumlah Total
	(1)	(2)	(3)	(4)	(5)	(6)
1	Sarmo	...	...	...	...	...
2	Sarmi	...	...	...	...	...
3	Mararena	...	...	...	...	...
4	Sawar	...	...	...	...	...
5	Liki	...	...	...	...	...
6	Armo	...	...	...	...	...
7	Tafarewar	...	...	...	...	...
8	Lembah Neidam	...	...	...	...	...
	<b>Sarmi</b>	<b>14.49</b>	<b>2.78</b>	<b>0.69</b>	<b>0</b>	<b>17.96</b>

Sumber/Source : Dinas Pekerjaan Umum Kabupaten Sarmi/Public Work Services of Sarmi Regency



## TRANSPORTATION AND COMMUNICATION

### 8.2 KOMUNIKASI/COMMUNICATION

**Tabel 8.2.1** Banyaknya Kantor Pos Menurut Jenis Kantor Pos dan Kecamatan di Kabupaten Sarmi, 2018  
**Table** *Number of Post office by Type of Post office and Subdistrict in Sarmi Regency, 2018*

Kecamatan Subdistrict	Kantor Pos General Post office	Kantor Pos Pembantu Auxiliary Post office	Kantor Pos Desa Village Post office	Pos Rumah House Post	Pos Desa Village Post
(1)	(2)	(3)	(4)	(5)	(6)
Sarmi	1	0	0	1	0
<b>Jumlah / Total</b>	<b>1</b>	<b>0</b>	<b>0</b>	<b>1</b>	<b>0</b>

Sumber/Source: Kantor Pos Kabupaten Sarmi/Post office of Sarmi Regency



Sensus  
Penduduk  
2020

# DATA

## MENCERDASKAN BANGSA

— *Enlighten The Nation* —



**BADAN PUSAT STATISTIK  
KABUPATEN SARMI**  
*BPS-Statistics of Sarmi Regency*  
Jl. Kota Baru, Kel. Petam,  
Kec. Sarmi Selatan, Kab. Sarmi, 99373  
Email: [bps9419@bps.go.id](mailto:bps9419@bps.go.id)  
Homepage: <http://sarmikab.bps.go.id>