

KABUPATEN ALOR DALAM ANGKA

Alor Regency in Figures

2023



BADAN PUSAT STATISTIK
KABUPATEN ALOR
BPS-Statistics of Alor Regency

KABUPATEN ALOR DALAM ANGKA

Alor Regency in Figures

2023



BADAN PUSAT STATISTIK
KABUPATEN ALOR
BPS-Statistics of Alor Regency

KABUPATEN ALOR DALAM ANGKA
Alor Regency in Figures
2023

ISSN: 0215- 6385

No. Publikasi/*Publication Number*: 53070.2303

Katalog /*Catalog*: 1102001.5307

Ukuran Buku/*Book Size*: 14,8 cm x 21 cm

Jumlah Halaman/*Number of Pages*: XL + 229 hal/*pages*

Naskah/*Manuscript*:

BPS KABUPATEN ALOR

BPS-Statistics of Alor Regency

Penyunting/*Editor*:

BPS KABUPATEN ALOR

BPS-Statistics of Alor Regency

Desain Kover/*Cover Design*:

BPS KABUPATEN ALOR

BPS-Statistics of Alor Regency

Ilustrasi Kover/*Cover Illustration*:

Diterbitkan oleh/*Published by*:

©BPS KABUPATEN ALOR/*BPS-Statistics of Alor Regency*

Dicetak oleh/*Printed by*:

BPS KABUPATEN ALOR/*BPS-Statistics of Alor Regency*

Dilarang mengumumkan, mendistribusikan, mengomunikasikan, dan/atau menggandakan sebagian atau seluruh isi buku ini untuk tujuan komersil tanpa izin tertulis dari Badan Pusat Statistik.

Prohibited to announce, distribute, communicate, and/or copy part or all of this book for commercial purpose without permission from BPS-Statistics Indonesia.

TIM PENYUSUN/TEAM MEMBERS

Pengarah/Director

Mangiring Situmorang, SE, M.Si

Penanggung Jawab/Persons in Charge

Mangiring Situmorang, SE, M.Si

Penyunting/Editors

Tsasya Raudhatunnisa, S.Tr.Stat • Asmianti Asrin, A.Md.T

Pengolah Data dan Penulis Naskah/Data Processing and Authors

Tsasya Raudhatunnisa, S.Tr.Stat • Asmianti Asrin, A.Md.T

Penata Letak/Layout Designers

Tsasya Raudhatunnisa, S.Tr.Stat • Asmianti Asrin, A.Md.T

<https://alorka-bp.go.id>

KONTRIBUTOR DATA/DATA CONTRIBUTOR

1. Kementerian Agama/*Ministry of Religious Affair*
2. Kementerian Pendidikan dan Kebudayaan/*The Ministry of Education and Culture*
3. Badan Meteorologi Klimatologi dan Geofisika/*Meteorological, Climatology, and Geophysical Agency*
4. Badan Pusat Statistik/*BPS-Statistics Indonesia*
5. Kantor DPRD Kabupaten Alor
6. Badan Keuangan dan Aset Daerah Kabupaten Alor
7. Badan Pendapatan Daerah Kabupaten Alor
8. Badan Kepegawaian dan Sumber Daya Manusia Kabupaten Alor
9. Dinas Pertanian dan Perkebunan Kabupaten Alor
10. Dinas Kesehatan Kabupaten Alor
11. Dinas Koperasi, Usaha Kecil dan Menengah Kabupaten Alor
12. Dinas Perdagangan Kabupaten Alor
13. Dinas Pekerjaan Umum dan Penataan Ruang Kabupaten Alor
14. Dinas Penanaman Modal dan Pelayanan Terpadu Satu Pintu Kabupaten Alor
15. Kantor Pertanahan Kabupaten Alor
16. Kantor POS Indonesia Kabupaten Alor
17. Perusahaan Daerah Air Minum Kabupaten Alor
18. Kantor Perusahaan Listrik Negara ULP Kalabahi

KEPALA BPS KABUPATEN ALOR
CHIEF STATISTICIAN OF ALOR REGENCY



MANGIRING SITUMORANG



KATA PENGANTAR

Kabupaten Alor Dalam Angka 2022 merupakan publikasi tahunan yang diterbitkan Badan Pusat Statistik (BPS) Kabupaten Alor. Publikasi ini merupakan lanjutan tahun sebelumnya yang memuat berbagai macam informasi tentang keadaan geografis dan ciri-ciri sosial ekonomi penduduk Kabupaten Alor secara menyeluruh.

Untuk menjaga kesinambungan data, maka bentuk dan jenis tabel yang disajikan sebagian besar tetap dipertahankan. Begitu juga untuk sektorsektor yang datanya belum tersedia, maka yang disajikan data keadaan tahun sebelumnya.

Kami menyadari bahwa walaupun publikasi ini telah disajikan dengan sebaik baiknya, namun masih terdapat kekurangan dan kesalahan. Oleh karena itu saran dari semua pihak demi perbaikan publikasi ini sangat kami harapkan. Akhirnya kepada semua pihak yang telah memberikan bantuan sampai terwujudnya publikasi ini, kami sampaikan terima kasih yang sebesar-besarnya dengan harapan semoga kerja sama serupa dapat lebih ditingkatkan lagi di masa yang akan datang.

Kalabahi, Februari 2023

Kepala BPS

KABUPATEN ALOR

MANGIRING SITUMORANG



PREFACE

Alor Regency in Figures 2022 is the annual publication that published by BPS - Statistics of Alor Regency. This publication represents the continuity from the previous publication where its content is about the geographical condition and socio economic affairs of the resident of Alor Regency.

To manage the data continuity, the form and type of the table that presented on this publication is based on previous publication. For the sectors which the data is unavailable are represented by the previous data.

We realize that eventhough this publication is published with our best effort, there still will be rooms for mistakes. Therefore, comments and constructive suggestions for the improvement of this publication are always welcome. Finally, we submit many thanks to those who have given aid for this publication with expectation that this project will improve in the future.

*Kalabahi, February 2023
Chief Statistician of
Alor Regency*

MANGIRING SITUMORANG

DAFTAR ISI / CONTENTS

| | Halaman Page |
|----------------------------------------------------------------------------------------------------------------|-----------------|
| Kata Pengantar/ <i>Preface</i> | xi |
| Daftar Isi/ <i>Contents</i> | xiii |
| Daftar Tabel/ <i>List of Tables</i> | xv |
| Daftar Gambar/ <i>List of Figures</i> | xxix |
| Daftar Singkatan/ <i>List of Abbreviations</i> | xxxiii |
| Statistik Kunci/ <i>Key Statistics</i> | xxxv |
| 1. Geografi dan Iklim/ <i>Geography and Climate</i> | 1 |
| 2. Pemerintahan/ <i>Government</i> | 15 |
| 3. Penduduk dan Ketenagakerjaan/ <i>Population and Employment</i> | 35 |
| 4. Sosial dan Kesejahteraan Rakyat/ <i>Social and Welfare</i> | 51 |
| 5. Pertanian, Kehutanan, Peternakan, dan Perikanan/ <i>Agriculture, Forestry, Livestock, and Fishery</i> | 109 |
| 6. Industri, Pertambangan, dan Energi/ <i>Industry, Mining, and Energy</i> | 159 |
| 7. Pariwisata/ <i>Tourism</i> | 169 |
| 8. Transportasi dan Komunikasi/ <i>Transportation and Communication</i> | 177 |
| 9. Perbankan, Koperasi, dan Harga-harga/ <i>Banking, Cooperative, dan Prices</i> | 189 |
| 10. Pengeluaran Penduduk/ <i>Population Expenditure</i> | 207 |
| 11. Perdagangan/ <i>Trade</i> | 217 |
| 12. Sistem Neraca Regional/ <i>System of Regional Accounts</i> | 225 |
| 13. Perbandingan Antar Kabupaten/Kota/ <i>Regency/Municipal Comparison</i> | 243 |

DAFTAR TABEL/LIST OF TABLES

Halaman
Page

| | | |
|------------|----------------------------------------------------------------------------------------------------------------------------------------------------------------------------------------------------------------------------------------|----|
| 1. | GEOGRAFI DAN IKLIM/GEOGRAPHY AND CLIMATE | |
| 1.1 | KEADAAN GEOGRAFI | |
| | GEOGRAPHY CONDITION | |
| 1.1.1 | Luas Daerah dan Jumlah Pulau Menurut Kecamatan di Kabupaten Alor, 2021 <i>Total Area and Number of Islands by Subdistrict in Alor Regency, 2021</i> | 8 |
| 1.1.2 | Tinggi Wilayah dan Jarak ke Ibukota Kabupaten/Kota Menurut Kecamatan di Kabupaten Alor, 2022 <i>Altitude and Distance to the Capital of Regency/Municipality by Subdistrict in Alor Regency, 2022</i> | 10 |
| 1.2 | KEADAAN IKLIM | |
| | CLIMATE CONDITION | |
| 1.2.1 | Pengamatan Unsur Iklim Menurut Bulan di Stasiun Alor, 2022 <i>Observation of Climate Elements By Months at Alor Station, 2022</i> | 11 |
| 2. | PEMERINTAHAN/GOVERNMENT | |
| 2.1 | WILAYAH ADMINISTRATIF | |
| | ADMINISTRATIVE AREA | |
| 2.1.1 | Jumlah Desa ¹ /Kelurahan Menurut Kecamatan di Kabupaten Alor, 2018–2022 <i>Number of Villages¹/Kelurahan by Subdistrict in Alor Regency, 2018–2022</i> | 22 |
| 2.2 | DEWAN PERWAKILAN RAKYAT DAERAH | |
| | REGIONAL HOUSE OF REPRESENTATIVE | |
| 2.2.1 | Jumlah Anggota Dewan Perwakilan Rakyat Daerah Menurut Partai Politik dan Jenis Kelamin di Kabupaten Alor, 2022 <i>Number of Regional House of Representatives's Members by Political Parties and Sex in Alor Regency 2022</i> | 23 |

2.3 SUMBER DAYA MANUSIA

HUMAN RESOURCES

| | | |
|---------------------------|----------------------------------------------------------------------------------------------------------------------------------------------------------------------------------------------------------------------------------------------------|----|
| 2.3.1 | Jumlah Pegawai Negeri Sipil Menurut Jabatan dan Jenis Kelamin di Kabupaten Alor, Desember 2021 dan Desember 2022 <i>Number of Civil Servants by Occupation and Sex in Alor Regency, December 2021 and December 2022</i> | 24 |
| 2.3.2 | Jumlah Pegawai Negeri Sipil Menurut Tingkat Pendidikan dan Jenis Kelamin di Kabupaten Alor, Desember 2021 dan Desember 2022 <i>Number of Civil Servants by Educational Level and Sex in Alor Regency, Desember 2021 and Desember 2022</i> | 26 |
| 2.3.3 | Jumlah Pegawai Negeri Sipil Menurut Tingkat Kepangkatan dan Jenis Kelamin di Kabupaten Alor, Desember 2021 dan Desember 2022 <i>Number of Civil Servants by Hierarchy and Sex in Alor Regency, Desember 2021 and Desember 2022</i> | 28 |
| | | |
| 2.4 | KEUANGAN PEMERINTAH | |
| GOVERNMENT FINANCE | | |
| 2.4.1 | Realisasi Pendapatan Pemerintah Kabupaten Alor Menurut Jenis Pendapatan (ribu rupiah), 2018–2021 <i>Actual Alor Regency Government Revenues by Kind of Revenues (thousand rupiahs), 2018–2021</i> | 30 |
| 2.4.2 | Realisasi Belanja Pemerintah Kabupaten Alor Menurut Jenis Belanja (ribu rupiah), 2018–2021 <i>Actual Alor Regency Government Expenditures by Kind of Expenditures (thousand rupiahs), 2018–2021</i> | 32 |

| | | |
|------------|--------------------------------------------------------------------------------------------------------------------------------------------------------------------------------------------------------------------------------------------------------------------------------------------------------------------------------------------|----|
| 3. | PENDUDUK DAN KETENAGAKERJAAN/ POPULATION AND EMPLOYMENT | |
| 3.1 | PENDUDUK POPULATION | |
| 3.1.1 | Penduduk, Laju Pertumbuhan Penduduk, Distribusi Persentase Penduduk, Kepadatan Penduduk, Rasio Jenis Kelamin Penduduk Menurut Kecamatan dKabupaten Alor, 2022 <i>Population, Population Growth Rate, Percentage Distribution of Population, Population Density, and Population Sex Ratio by Subdistrict in Alor Regency, 2022</i> | 42 |
| 3.1.2 | Jumlah Penduduk Menurut Kelompok Umur dan Jenis Kelamin di Kabupaten Alor, 2022 <i>Population by Age Groups and Sex in Alor Regency, 2022.....</i> | 45 |
| 3.2 | KETENAGAKERJAAN EMPLOYMENT | |
| 3.2.1 | Jumlah Penduduk Berumur 15 Tahun Keatas Menurut Jenis Kegiatan Selama Seminggu yang Lalu dan Jenis Kelamin di Kabupaten Alor, 2022 <i>Population Aged 15 Years and Over by Type of Activity During The Previous Week and Sex in Alor Regency, 2022.....</i> | 46 |
| 3.2.2 | Penduduk Berumur 15 Tahun ke Atas Menurut Pendidikan Tertinggi yang Ditamatkan dan Jenis Kegiatan Selama Seminggu yang Lalu di Kabupaten Alor, 2022 <i>Population 15 Years of Age and Over by Educational Attainment and Type of Activity During the Previous Week in Alor Regency, 2022</i> | 47 |
| 3.2.3 | Penduduk Berumur 15 Tahun Ke Atas yang Bekerja Selama Seminggu yang Lalu Menurut Status Pekerjaan Utama dan Jenis Kelamin di Kabupaten Alor, 2022 <i>Population 15 Years of Age and Over who Worked During The Previous Week by Main Employment Status and Sex in Alor Regency, 2022</i> | 49 |
| 4. | SOSIAL DAN KESEJAHTERAAN RAKYAT/SOCIAL AND WELFARE | |
| 4.1 | PENDIDIKAN | |

EDUCATION

| | | |
|-------|--------------------------------------------------------------------------------------------------------------------------------------------------------------------------------------------------------------------------------------------------------------------------------------------------------------------------------------------------------------------------------------------|----|
| 4.1.1 | Jumlah Sekolah, Guru, dan Murid Taman Kanak-Kanak (TK) di Bawah Kementerian Pendidikan, Kebudayaan, Riset, dan Teknologi Menurut Kecamatan di Kabupaten Alor, 2021/2022 dan 2022/2023 <i>Number of Schools, Teachers, and Pupils in Kindergarten Under The Ministry of Education, Culture, Research, and Technology by Subdistrict in Alor Regency, 2021/2022 and 2022/2023</i> | 58 |
| 4.1.2 | Jumlah Sekolah, Guru, dan Murid Raudatul Athfal (RA) di Bawah Kementerian Agama Menurut Kecamatan di Kabupaten Alor, 2021/2022 dan 2022/2023 <i>Number of Schools, Teachers, and Pupils in Raudatul Athfal (RA) Under The Ministry of Religious Affairs by Subdistrict in Alor Regency, 2021/2022 and 2022/2023</i> | 61 |
| 4.1.3 | Jumlah Sekolah, Guru, dan Murid Sekolah Dasar (SD) di Bawah Kementerian Pendidikan, Kebudayaan, Riset, dan Teknologi Menurut Kecamatan di Kabupaten Alor, 2021/2022 dan 2022/2023 <i>Number of Schools, Teachers, and Pupils in Elementary Schools Under The Ministry of Education, Culture, Research, and Technology by Subdistrict in Alor Regency, 2021/2022 and 2022/2023</i> | 62 |
| 4.1.4 | Jumlah Sekolah, Guru, dan Murid Madrasah Ibtidaiyah (MI) di Bawah Kementerian Agama Menurut Kecamatan di Kabupaten Alor, 2021/2022 dan 2022/2023 <i>Number of Schools, Teachers, and Pupils in Madrasah Ibtidaiyah (MI) Under The Ministry of Religious Affairs by Subdistrict in Alor Regency, 2021/2022 and 2022/2023</i> | 65 |
| 4.1.5 | Jumlah Sekolah, Guru, dan Murid Sekolah Menengah Pertama (SMP) di Bawah Kementerian Pendidikan, Kebudayaan, Riset, dan Teknologi Menurut Kecamatan di Kabupaten Alor, 2021/2022 dan 2022/2023 | |

| | | |
|--------|-------------------------------------------------------------------------------------------------------------------------------------------------------------------------------------------------------------------------------------------------------------------------------------------------------------------------------------------------------------------------------------------------------------|----|
| | <i>Number of Schools, Teachers, and Pupils in Junior High Schools Under The Ministry of Education, Culture, Research, and Technology by Subdistrict in Alor Regency, 2021/2022 and 2022/2023.....</i> | 68 |
| 4.1.6 | Jumlah Sekolah, Guru, dan Murid Madrasah Tsanawiyah (MTs) di Bawah Kementerian Agama Menurut Kecamatan di Kabupaten Alor, 2021/2022 dan 2022/2023 <i>Number of Schools, Teachers, and Pupils in Madrasah Tsanawiyah (MTs) Under The Ministry of Religious Affairs by Subdistrict in Alor Regency, 2021/2022 and 2022/2023</i> | 71 |
| 4.1.7 | Jumlah Sekolah, Guru, dan Murid Sekolah Menengah Atas (SMA) di Bawah Kementerian Pendidikan, Kebudayaan, Riset, dan Teknologi Menurut Kecamatan di Kabupaten Alor, 2021/2022 dan 2022/2023 <i>Number of Schools, Teachers, and Pupils in Senior High School Under The Ministry of Education, Culture, Research, and Technology by Subdistrict in Alor Regency, 2021/2022 and 2022/2023</i> | 74 |
| 4.1.8 | Jumlah Sekolah, Guru, dan Murid Sekolah Menengah Kejuruan (SMK) di Bawah Kementerian Pendidikan, Kebudayaan, Riset, dan Teknologi Menurut Kecamatan di Kabupaten Alor, 2021/2022 dan 2022/2023 <i>Number of Schools, Teachers, and Pupils in Vocational High Schools Under The Ministry of Education, Culture, Research, and Technology by Subdistrict in Alor Regency, 2021/2022 and 2022/2023.....</i> | 77 |
| 4.1.9 | Jumlah Sekolah, Guru, dan Murid Madrasah Aliyah (MA) di Bawah Kementerian Agama Menurut Kecamatan di Kabupaten Alor, 2021/2022 dan 2022/2023 <i>Number of Schools, Teachers, and Pupils in Madrasah Aliyah (MA) Under the Ministry of Religious Affairs by Subdistrict in Alor Regency, 2021/2022 and 2022/2023.....</i> | 80 |
| 4.1.10 | Jumlah Desa ¹ /Kelurahan yang Memiliki Fasilitas Sekolah Menurut Kecamatan dan Tingkat Pendidikan di Kabupaten Alor, 2019–2021 <i>Number of Villages¹ Having Educational Facilities by Subdistrict and Educational Level in Alor Regency, 2019–2021</i> | 83 |

| | | |
|------------|-------------------------------------------------------------------------------------------------------------------------------------------------------------------------------------------------------------------------------------------------------|-----|
| 4.1.11 | Angka Partisipasi Murni (APM) dan Angka Partisipasi Kasar (APK) Menurut Jenjang Pendidikan di Kabupaten Alor, 2021 dan 2022 <i>Net Enrollment Rate and Gross Enrollment Ratio by Educational Level in Alor Regency, 2021 and 2022.....</i> | 88 |
| 4.1.12 | Persentase Penduduk Berumur 15 Tahun ke Atas yang Melek Huruf Menurut Kelompok Umur di Kabupaten Alor, 2021 dan 2022 <i>Percentage of Literate People Aged 15 Years and Over by Age Group in Alor Regency, 2021 and 2022.....</i> | 89 |
| 4.2 | KESEHATAN HEALTH | |
| 4.2.1 | Jumlah Desa ¹ /Kelurahan Yang Memiliki Sarana Kesehatan Menurut Kecamatan di Kabupaten Alor 2019–2021 <i>Number of Villages¹/Kelurahan Having Health Facilities by Subdistrict in Alor Regency, 2019–2021</i> | 90 |
| 4.2.2 | Jumlah Tenaga Kesehatan Menurut Kecamatan di Kabupaten Alor, 2022 <i>Number of Health Human Resources by Subdistrict in Alor Regency, 2022</i> | 96 |
| 4.2.3 | Jumlah Rumah Sakit Umum, Rumah Sakit Khusus, dan Puskesmas Menurut Kecamatan di Kabupaten Alor, 2021 dan 2022 <i>Number of General Hospital, Specialized Hospital, and Public Health Center by Subdistrict in Alor Regency, 2021 and 2022.....</i> | 99 |
| 4.3 | AGAMA DAN SOSIAL LAINNYA RELIGION AND OTHER SOCIAL AFFAIRS | |
| 4.3.1 | Jumlah Penduduk Menurut Kecamatan dan Agama yang Dianut di Kabupaten Alor, 2022 <i>Population by Subdistrict and Religion in Alor Regency, 2022.....</i> | 101 |
| 4.3.2 | Jumlah Tempat Peribadatan Menurut Kecamatan di Kabupaten Alor, 2022 | |

| | Halaman Page |
|---------------------|-----------------|
| | 102 |
| 4.3.3 | 103 |
| 4.4 | |
| POVERTY | |
| 4.4.1 | 106 |
| 4.4.2 | 107 |
| 5. | |
| HORTIKULTURA | |
| 5.1.1 | 116 |
| 5.1.2 | 120 |
| 5.1.3 | 124 |

| | | |
|--------|-----------------------------------------------------------------------------------------------------------------------------------------------------------------------------------------------------------------------------------------------------------------------------|-----|
| 5.1.4 | Produksi Tanaman Sayuran dan Buah-buahan Semusim Menurut Jenis Tanaman di Kabupaten Alor (kuintal), 2019–2022 <i>Production of Seasonal Vegetables and Fruits by Kind of Plant in Alor Regency (quintal), 2019–2022</i> | 126 |
| 5.1.5 | Luas Panen Tanaman Biofarmaka Menurut Kecamatan dan Jenis Tanaman di Kabupaten Alor (m ²), 2021 dan 2022 <i>Harvested Area of Medicinal Plants by Subdistrict and Kind of Plant in Alor Regency (m²), 2021 and 2022</i> | 128 |
| 5.1.6 | Produksi Tanaman Biofarmaka Menurut Kecamatan dan Jenis Tanaman di Kabupaten Alor (kg), 2021 dan 2022 <i>Production of Medicinal Plants by Subdistrict and Kind of Plant in Alor Regency (kg), 2021 and 2022</i> | 130 |
| 5.1.7 | Luas Panen Tanaman Biofarmaka Menurut Jenis Tanaman di Kabupaten Alor (m ²), 2019–2022 <i>Harvested Area of Medicinal Plants by Kind of Plant in Alor Regency (m²), 2019–2022</i> | 132 |
| 5.1.8 | Produksi Tanaman Biofarmaka Menurut Jenis Tanaman di Kabupaten Alor (kg), 2019–2022 <i>Production of Medicinal Plants by Kind of Plant in Alor Regency (kg), 2019–2022</i> | 133 |
| 5.1.9 | Luas Panen Tanaman Hias Menurut Kecamatan dan Jenis Tanaman di Kabupaten Alor (m ²), 2021 dan 2022 ^x <i>Harvested Area of Ornamental Plants by Subdistrict and Kind of Plant in Alor Regency (m²), 2021 and 2022^x</i> | 134 |
| 5.1.10 | Produksi Tanaman Hias Menurut Kecamatan dan Jenis Tanaman di Kabupaten Alor (tangkai), 2021 dan 2022 ^x <i>Production of Ornamental Plants by Subdistrict and Kind of Plant in Alor Regency (stalks), 2021 and 2022^x</i> | 137 |
| 5.1.11 | Luas Panen Tanaman Hias Menurut Jenis Tanaman di Kabupaten Alor (m ²), 2019–2022 <i>Harvested Area of Ornamental Plants by Kind of Plant in Alor Regency (m²), 2019–2022</i> | 140 |
| 5.1.12 | Produksi Tanaman Hias Menurut Jenis Tanaman di Kabupaten Alor (tangkai), 2019–2022 <i>Production of Ornamental Plants by Kind of Plant n Alor Regency (stalks), 2019–2022</i> | 141 |

| | | |
|------------|----------------------------------------------------------------------------------------------------------------------------------------------------------------------------------------------------------------------------------------------------------------------------------------|-----|
| 5.1.13 | Produksi Buah-buahan Menurut Kecamatan dan Jenis Tanaman di Kabupaten Alor(kuintal), 2021 dan 2022* <i>Production of Fruits by Subdistrict and Kind of Plant in Alor Regency (kuintal), 2021 and 2022*</i> | 142 |
| 5.1.14 | Produksi Buah-Buahan dan Sayuran Tahunan Menurut Jenis Tanaman di Kabupaten Alor (kuintal), 2019–2022 <i>Production of Annual Fruits and Vegetables by Kind of Plant in Alor Regency (kuintal), 2019–2022</i> | 146 |
| 5.2 | PERKEBUNAN ESTATE CROPS | |
| 5.2.1 | Luas Areal Tanaman Perkebunan Menurut Kecamatan dan Jenis Tanaman di Kabupaten Alor (ha), 2021 dan 2022 <i>Planted Area of Estate Crops by Subdistrict and Type of Crops in Alor Regency (ha), 2021 and 2022</i> | 148 |
| 5.2.2 | Produksi Perkebunan Menurut Kecamatan dan Jenis Tanaman di Kabupaten Alor (ton), 2021 dan 2022 <i>Production of Estates by Subdistrict and Type of Crops in Alor Regency (ton), 2021 and 2022</i> | 152 |
| 5.2.3 | Luas Areal Tanaman Perkebunan Rakyat Menurut Jenis Tanaman di Kabupaten Alor (ha), 2018–2022 <i>Planted Area of Estate Crops by Type of Crops in Alor Regency (ha), 2018–2022</i> | 156 |
| 5.2.4 | Produksi Perkebunan Rakyat Menurut Jenis Tanaman di Kabupaten Alor (ton), 2018–2022 <i>Production of Estates by Type of Crops in Alor Regency (ton), 2018–2022</i> | 157 |
| 6. | INDUSTRI, PERTAMBANGAN, DAN ENERGI/ INDUSTRY, MINING, AND ENERGY | |
| 6.1 | Daya Terpasang, Produksi, dan Distribusi Listrik PT. PLN (Persero) pada Cabang/Ranting PLN Menurut Kecamatan di Kabupaten Alor, 2022 <i>Installed Electricity Power, Production, and Distribution of PT. PLN (Persero) at PLN Branch by Subdistrict in Alor Regency, 2022</i> | 166 |
| 6.2 | Jumlah Pelanggan Listrik Menurut Kecamatan di Kabupaten Alor, 2018–2022 | |

| | | |
|------------|-------------------------------------------------------------------------------------------------------------------------------------------------------------------------------------------------------------------|-----|
| | <i>Number of Electricity Customers by Subdistrict in Alor Regency, 2018–2022</i> | 167 |
| 6.3 | Jumlah Pelanggan dan Air yang Disalurkan Menurut Kecamatan di Kabupaten Alor, 2022 <i>Number of Customers and Distributed Water by Subdistrict in Alor Regency, 2022</i> | 168 |
| 7. | PARIWISATA/TOURISM | |
| 7.1 | Jumlah Rumah Makan/Restoran Menurut Kecamatan di Kabupaten Alor Kabupaten Alor, 2019–2022 <i>Number of Restaurants by Subdistrict in Alor Regency, 2019–2022</i> | 176 |
| 8. | TRANSPORTASI DAN KOMUNIKASI/ TRANSPORTATION AND COMMUNICATION | |
| 8.1 | TRANSPORTASI TRANSPORTATION | |
| 8.1.1 | Panjang Jalan ¹ Menurut Tingkat Kewenangan Pemerintahan di Kabupaten Alor (km), 2020–2022 <i>Length of Roads¹ by Level of Government Authority in Alor Regency (km), 2020–2022</i> | 184 |
| 8.1.2 | Panjang Jalan Menurut Jenis Permukaan Jalan di Kabupaten Alor (km), 2020–2022 <i>Length of Roads by Type of Road Surface in Alor Regency (km), 2020–2022</i> | 185 |
| 8.1.3 | Panjang Jalan Menurut Kondisi Jalan di Kabupaten Alor (km), 2020–2022 <i>Length of Roads by Condition of Roads in Alor Regency (km), 2020–2022</i> | 186 |
| 8.2 | KOMUNIKASI COMMUNICATION | |
| 8.2.1 | Jumlah Kantor Pos Pembantu Menurut Kecamatan di Kabupaten Alor, 2019–2022 <i>Number of Post Offices Subsidiaries by Subdistrict in Alor Regency, 2019–2022</i> | 187 |

| | | |
|------------|---------------------------------------------------------------------------------------------------------------------------------------------------------------------------------------------------------------------------------|-----|
| 9. | PERBANKAN, KOPERASI, DAN HARGA-HARGA/BANKING, COOPERATIVE, AND PRICES..... | |
| 9.1 | Jumlah Koperasi Aktif Menurut Kecamatan di Kabupaten Alor, 2019–2022 <i>Number of Active Cooperative by Subdistrict in Alor Regency, 2019–2022.....</i> | 196 |
| 9.2 | Jumlah Koperasi Menurut Jenis Koperasi dan Kecamatan di Kabupaten Alor, 2022 <i>Number of Cooperative by Kind of Cooperative and Subdistrict in Alor Regency, 2022.....</i> | 197 |
| 9.3 | Indeks Harga Konsumen per Bulan Menurut Kelompok Pengeluaran (2018=100) di Kabupaten Alor, 2022 <i>Consumer Price Index per Month by Expenditure Group (2018=100) in Alor Regency, 2022.....</i> | 198 |
| 9.4 | Laju Inflasi Bulanan Menurut Kelompok Pengeluaran (2018=100) di Kabupaten Alor, 2022 <i>Monthly Inflation Rate by Expenditure Group (2018=100) in Alor Regency, 2022.....</i> | 202 |
| 10. | PENGELUARAN PENDUDUK/POPULATION EXPENDITURE | |
| 10.1 | Rata-rata Pengeluaran per Kapita Sebulan Menurut Kelompok Komoditas (rupiah) di Kabupaten Alor, 2021 dan 2022 <i>Monthly Average Expenditure per Capita by Commodity Group (rupiahs) in Alor Regency, 2021 and 2022.....</i> | 214 |
| 10.2 | Persentase Pengeluaran per Kapita Sebulan Menurut Kelompok Komoditas di Kabupaten Alor, 2021 dan 2022 <i>Percentage of Monthly Expenditure per Capita by Commodity Group in Alor Regency, 2021 and 2022.....</i> | 215 |
| 10.3 | Persentase Penduduk Menurut Golongan Pengeluaran Per Kapita Sebulan di Kabupaten Alor, 2022 <i>Percentage of Population by Class of Monthly Expenditure per Capita in Alor Regency, 2022.....</i> | 216 |
| 11. | PERDAGANGAN/TRADE | |

| | | |
|------------|-------------------------------------------------------------------------------------------------------------------------------------------------------------------------------------------------------------------------------------------------------------------------------------------|-----|
| 11.1 | Jumlah Sarana Perdagangan Menurut Jenisnya di Kabupaten Alor, 2019–2022 <i>Number of Trading Facilities by Type of Facility in Alor Regency, 2019–2022</i> | 224 |
| | | |
| 12. | SISTEM NERACA REGIONAL/SYSTEM OF REGIONAL ACCOUNTS | |
| 12.1. | Produk Domestik Regional Bruto Atas Dasar Harga Berlaku Menurut Lapangan Usaha di Kabupaten Alor (miliar rupiah), 2018–2022 <i>Gross Regional Domestic Product at Current Market Prices by Industry in Alor Regency (billion rupiahs), 2018–2022</i> | 232 |
| 12.2 | Produk Domestik Regional Bruto Atas Dasar Harga Konstan 2010 Menurut Lapangan Usaha di Kabupaten Alor (miliar rupiah), 2018–2022 <i>Gross Regional Domestic Product at 2010 Constant Market Prices by Industry in Alor Regency (billion rupiahs), 2018–2022</i> | 234 |
| 12.3 | Distribusi Persentase Produk Domestik Regional Bruto Atas Dasar Harga Berlaku Menurut Lapangan Usaha di Kabupaten Alor, 2018–2022 <i>Percentage Distribution of Gross Regional Domestic Product at Current Market Prices by Industry in Alor Regency, 2018–2022</i> | 236 |
| 12.4 | Laju Pertumbuhan Produk Domestik Regional Bruto Atas Dasar Harga Konstan 2010 Menurut Lapangan Usaha di Kabupaten Alor (persen), 2019–2022 <i>Growth Rate of Gross Regional Domestic Product at 2010 Constant Market Prices by Industry in Alor Regency (percent), 2019–2022</i> | 238 |
| 12.5 | Produk Domestik Regional Bruto Atas Dasar Harga Berlaku Menurut Jenis Pengeluaran di Kabupaten Alor (miliar rupiah), 2018–2022 <i>Gross Regional Domestic Product at Current Market Prices by Type of Expenditure in Alor Regency (billion rupiahs), 2018–2022</i> | 240 |
| 12.6 | Produk Domestik Regional Bruto Atas Dasar Harga Konstan 2010 Menurut Jenis Pengeluaran di Kabupaten Alor (miliar rupiah), 2018–2022 | |

Gross Regional Domestic Product at 2010 Constant Market Prices by Type of Expenditure in Alor Regency (billion rupiahs), 2018–2022..... 241

**13. PERBANDINGAN ANTAR KABUPATEN/
KOTA/ REGENCY/MUNICIPAL COMPARISON**

| | | |
|------|------------------------------------------------------------------------------------------------------------------------------------------------------------------------------------------------------------------------------------------------------------------------------------------------------------------------|-----|
| 13.1 | Jumlah Penduduk Menurut Kabupaten/Kota di Provinsi Nusa Tenggara Timur (ribu), 2018–2022 <i>Population by Regency/Municipality in Alor Regency (thousand), 2018–2022</i> | 250 |
| 13.2 | Laju Pertumbuhan Produk Domestik Regional Bruto Atas Dasar Harga Konstan 2010 Menurut Kabupaten/Kota di Provinsi Nusa Tenggara Timur (persen), 2019–2022 <i>Rate of Growth of Gross Regional Domestic Products at 2010 Constant Market Prices by Regency/Municipality in Alor Regency (percent), 2019–2022.....</i> | 251 |
| 13.3 | Jumlah Penduduk Miskin Menurut Kabupaten/Kota di Provinsi Nusa Tenggara Timur (ribu), 2018–2022 <i>Number of Poor Population by Regency/Municipality in Alor Regency (thousand), 2018–2022.....</i> | 252 |
| 13.4 | Indeks Pembangunan Manusia Menurut Kabupaten/ Kota di Provinsi Nusa Tenggara Timur , 2018–2022 <i>Human Development Index by Regency/Municipality in Alor Regency, 2018–2022.....</i> | 253 |

DAFTAR GAMBAR/LIST OF FIGURES

| | Halaman Page |
|--------------------------------------------------------------------------------------------------------------------------------------------------------------------------------------------------------------------------------------------------------------------------------------------------------|-----------------|
| 1.1 Luas Daerah menurut Kecamatan (%), 2022 <i>Area of Subdistrict (%), 2022</i> | 6 |
| 1.2 Jarak dari Ibukota Kecamatan ke Ibukota Kabupaten di Alor (km), 2022 <i>Distance between Subdistrict Capital in Alor Regency (km), 2022</i> | 7 |
| 2.1 Jumlah Desa/Kelurahan Menurut Kecamatan di Kabupaten Alor, 2022 <i>Number of Villages/Kelurahan by Subdistrict in Alor Regency, 2022</i> | 18 |
| 2.2 Jumlah Anggota DPRD Menurut Jenis Kelamin dan Partai Politik di Kabupaten Alor, Desember 2022 <i>Number of Legislatif Members by Sex dan Political Party in Alor Regency, December 2022</i> | 19 |
| 3.1 Persentase Penduduk Kecamatan terhadap Penduduk Kabupaten (%), 2022 <i>Percentage of Subdistrict Population (%), 2022</i> | 46 |
| 3.2 Persentase Penduduk Berumur 15 Tahun Keatas dan Jenis Kegiatan Selama Seminggu yang Lalu dan Jenis Kelamin di Kabupaten Alot (5), 2022 <i>Percentage of Population Aged 15 Years and Over byType of Activity During The Previous Week and Gender in Alor Regency (%)</i> , 2022 | 47 |
| 4.1 Jumlah Penduduk Menurut Kecamatan dan Agama yang dianut di Kabupaten Alor, 2022 <i>Population by Subdistrict and Religion in Alor Regency, 2022</i> | 102 |
| 4.2 Jumlah Tenaga Kesehatan di Kabupaten Alor, 2022 <i>Number of Helath Human Resources in Alor Regency, 2022</i> | 103 |
| 5.1 Produksi Pisang Menurut Kecamatan (Kuintal), 2022..... | 232 |
| <i>Production of Banana by Subdistrict (quintals), 2022</i> | 232 |
| 5.2 Produksi Tanaman Biofarmaka Menurut Jenis Tanaman (kg), 2022 <i>Production of Medicinal Plants by Kind of Plant (kg)</i> , 2022 | 233 |
| 6.1 Jumlah Pelanggan PDAM menurut kecamatan, 2022 | |

| | Halaman Page |
|------|-----------------|
| | 314 |
| 7.1 | 324 |
| 8.1 | 336 |
| 9.1 | 358 |
| 10.1 | 372 |
| 11.1 | 386 |
| 11.2 | 387 |
| 12.1 | 400 |
| 12.2 | 401 |
| 13.1 | 414 |
| 13.2 | |

PENJELASAN UMUM/EXPLANATORY NOTES

Tanda-tanda, satuan-satuan, dan lain-lainnya yang digunakan dalam publikasi ini adalah sebagai berikut:

Symbols, measurement units, and acronyms which are used in this publication, are as follows:

1. TANDA-TANDA/SYMBOLS

| | |
|---------------------------------------------------------------------------|-------|
| Data tidak tersedia/ <i>Data not available</i> | : ... |
| Tidak ada atau nol / <i>Null or zero</i> | : - |
| Data dapat diabaikan/ <i>Data negligible</i> | : 0 |
| Tanda decimal/ <i>Decimal point</i> | : , |
| Data tidak dapat ditampilkan/ <i>Not applicable</i> | : NA |
| Angka estimasi/ <i>Estimated figures</i> | : e |
| Angka diperbaiki/ <i>Revised figures</i> | : r |
| Angka sementara/ <i>Preliminary figures</i> | : x |
| Angka sangat sementara/ <i>Very preliminary figures</i> | : xx |
| Angka sangat sangat sementara/ <i>Very very preliminary figures</i> | : xxx |

2. SATUAN/UNITS

| | |
|------------------------------------------------------|---------------------------------------------------------|
| barel/ <i>barrel</i> | : 158,99 liter/ <i>litres</i> = 1/6,2898 m ³ |
| hektar (ha)/ <i>hectare (ha)</i> | : 10 000 m ² |
| kilometer (km)/ <i>kilometres (km)</i> | : 1 000 meter/ <i>meters (m)</i> |
| knot/ <i>knot</i> | : 1,8523 km/jam (<i>km/hour</i>) |
| kuintal/ <i>quintal</i> | : 100 kg |
| KWh | : 1 000 Watt hour |
| MWh | : 1 000 KWh |
| liter (untuk beras)/ <i>litre (for rice)</i> | : 0,80 kg |
| MMSCF | : 1/35,3 m ³ |
| metrik ton (m.ton)/ <i>metric ton (m. ton)</i> | : 0,98421 long ton = 1 000 kg |
| ons/ <i>ounce</i> | : 28,31 gram/ <i>grams</i> |
| ton | : 1 000 kg |

Satuan lain: buah, dus, butir, helai/lembar, kaleng, batang, pulsa, ton kilometer (ton-km), jam, menit, persen (%).

Other units: unit, pack, pieces, sheet, tin, pulse, ton-kilometres(ton-km), hour, minute, percent (%).

Perbedaan angka di belakang koma disebabkan oleh pembulatan angka.

The difference in decimal numbers is caused by rounding.

DAFTAR SINGKATAN/ LIST OF ABBREVIATIONS

| | |
|-----------|----------------------------------------------------------------------------|
| SI | : Stasiun Iklim |
| SIMPK | : Stasiun Meteorologi Pertanian Khusus |
| t.t | : Tempat tidur |
| BCG | : Bacillus Calmette Guerin |
| DPT | : Difteri, Pertusis, Tetanus |
| TT | : Tetanus Toxoid |
| IOT | : Industri Obat Tradisional/ <i>Traditional Medicine Industry</i> |
| IKOT | : Industri Kecil Obat Tradisional/ <i>Traditional Medicine Small</i> |
| Alkes | : Alat kesehatan/ <i>Health Kits</i> |
| PKRT | : Perbekalan Kesehatan Rumah tangga/ <i>Household Health Logistics</i> |
| Kompl | : Komplemen/ <i>Complement</i> |
| IRTP | : Industri Pangan Produksi Rumah Tangga/ <i>Foods Home Industry</i> |
| PBF | : Pedagang Besar Farmasi/ <i>Pharmacy Whole-seller</i> |
| GFK | : Gudang Farmasi Kab/Kota/Regency/ <i>Municipality Pharmacy Warehouse</i> |
| RB | : Rumah Bersalin/ <i>Delivery House</i> |
| Pustu | : Puskesmas pembantu/ <i>Auxiliary Public Health Center</i> |
| BP | : Balai Pengobatan/ <i>Polyclinic</i> |
| TPS | : Tempat Pembuangan Sementara / <i>landfill</i> |
| Jamkesmas | : Jaminan kesehatan masyarakat miskin/ <i>Poor public health insurance</i> |
| PJKMU | : Program Jaminan Kesehatan Masyarakat Umum |
| SIUP | : Surat Ijin Usaha Perdagangan/ <i>Trading Permission Letter</i> |
| TDP | : Tanda Daftar Perusahaan/ <i>Company Registration Identity</i> |
| API | : Angka Pengenal Importir/ <i>Importer's Identity Number</i> |

Statistik Kunci, 2020–2022

Key Statistics, 2020–2022

| Rincian/Description | Satuan/Unit | 2020 | 2021 | 2022 |
|----------------------------------------------------------------------------------------------------------------------------------------|------------------------------------|------|------|------|
| (1) | (2) | (3) | (4) | (5) |
| SOSIAL/SOCIAL | | | | |
| Penduduk ¹ /Population ¹ | juta/million | | | |
| Laju Pertumbuhan Penduduk ¹ /Population Growth ¹ | % | | | |
| Angka Harapan Hidup ^{1-e} /Life Expectancy Rate ¹ | tahun/years | | | |
| Angka Melek Huruf Usia 15+/Literacy Rate Aged 15+ | % | | | |
| Tingkat Partisipasi Angkatan Kerja -TPAK ^{2,3} Labour Force Participation Rate-LFPR ^{2,3} | % | | | |
| Tingkat Pengangguran Terbuka-TPT ^{2,3} Unemployment Rate-UR ^{2,3} | % | | | |
| Penduduk Miskin ⁴ /Poor People ⁴ | juta/million | | | |
| Persentase Penduduk Miskin ⁴ Percentage of Poor People ⁴ | % | | | |
| Indeks Pembangunan Manusia-IPM ⁵ Human Development Index ⁵ | — | | | |
| EKONOMI/ECONOMIC | | | | |
| Produk Domestik Regional Bruto (PDRB) Harga Berlaku ⁶ Gross Regional Domestic Bruto (GRDP) at Current Price ⁶ | triliun rupiah trillion rupiahs | | | |
| Laju Pertumbuhan Ekonomi ⁷ /Economic Growth ⁷ | % | | | |
| PDRB Per Kapita Harga Berlaku ^{6,8} Per Capita of GRDP at Current Price ^{6,8} | juta rupiah million rupiahs | | | |

- Catatan/Notes: ¹ Hasil Proyeksi Penduduk Indonesia, 2010 - 2035 (Pertengahan Tahun/Juni)/The result of Indonesian Population Projection, 2010 - 2035 (Midyear/June)
- ² Kondisi Agustus/Condition at August
- ³ Menggunakan penimbang hasil proyeksi penduduk Survei Penduduk Antar Sensus (SUPAS) 2015/Weighted by the population projection results of the Intercensal Population Survey (SUPAS) 2015
- ⁴ Kondisi Maret/Condition at March
- ⁵ Sejak tahun 2010, IPM dihitung dengan metode baru. Komponen IPM metode baru adalah angka harapan hidup saat lahir, harapan lama sekolah, rata-rata lama sekolah, dan pengeluaran per kapita/Since 2010, HDI was calculated using new method. New HDI component are life expectancy at birth, expected years of schooling, means years of schooling, and expenditure per capita
- ⁶ Mulai tahun 2010 mengadopsi System of National Account 2008 (SNA 2008)/Since 2010 is in line with System of National Account 2008 (SNA 2008)
- ⁷ Menggunakan tahun dasar 2010 (2010=100)/Using 2010 base year (2010=100)
- ⁸ Menggunakan proyeksi penduduk berdasarkan hasil SP2010/Using population projection based on SP2010

BAB
1

GEOGRAFI/GEOGRAPHY

<https://alorkab.bps.go.id>



PENJELASAN TEKNIS

1. Kabupaten Alor merupakan salah satu kabupaten di Propinsi Nusa Tenggara Timur yang terletak di bagian timur laut. Kabupaten Alor terdiri dari tiga pulau besar dan enam pulau kecil yang saat ini ada penghuninya.
2. Secara astronomis, Kabupaten Alor terletak antara $6^{\circ} - 8^{\circ}$ LS dan $123^{\circ} - 125^{\circ}$ BT
3. Kabupaten Alor berbatasan langsung dengan Provinsi Maluku di sebelah timur, Kabupaten Lembata di sebelah barat, laut flores di sebelah utara, serta selat ombay dan RDTL di sebelah selatan
4. Alor yang memiliki luas 2.928,88 Km² terdiri dari 17 Kecamatan. Secara geografis, kondisi daerah ini merupakan daerah pegunungan tinggi yang dikelilingi oleh lembah-lembah dan jurang-jurang. 63,95% wilayah di Kabupaten Alor merupakan daerah dengan kemiringan lebih dari 40° .
5. Iklim yang tidak menentu di Kabupaten Alor merupakan masalah yang cukup klasik. Dalam setahun musim penghujan relatif lebih pendek/panjang dari pada musim kemarau.

TECHNICAL NOTES

1. *The Regency of Alor is part of the Province of East Nusa Tenggara which located in north east of the province. The Regency of Alor consists of three main islands and six isles dwelt.*
2. *Alor Regency is located between $6^{\circ} - 8^{\circ}$ SL and $123^{\circ} - 125^{\circ}$ EL*
3. *Based on its teritority, Alor regency is bordered by Maluku Province to the east, Lembata Regency to the west, flores sea to the north, also bordered by ombay strait and RDTL to the south*
4. *Alor with 2.928,88 Km² of total area is consist of 17 district. Geographically, the condition of the area are represented with high mountain encircled by dales and creavasses. 63,94% of area in Alor is the area of inclination more than 40°*
5. *Uncertain climate in Alor is a classic problem. The rain season relatively shorten than the dry season in one year.*

ULASAN

Dari segi luas wilayah, Kecamatan Alor Timur menjadi kecamatan dengan luas wilayah terbesar, yaitu meliputi hampir seperlima luas Kabupaten Alor. Sedangkan Kecamatan Lembur menjadi kecamatan dengan luas terkecil, yaitu 27,83 km².

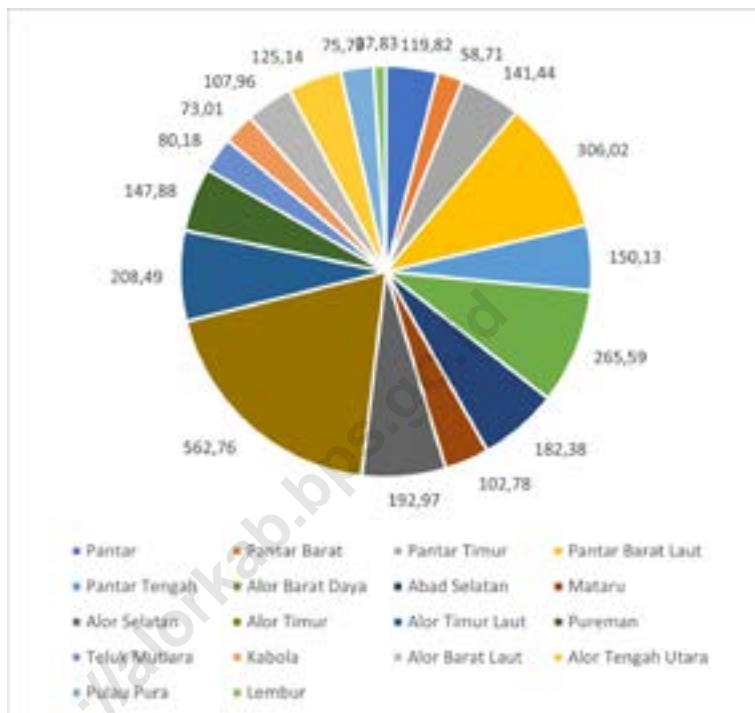
DESCRIPTION

In terms of area, Alor Timur Sub-district is the district with the widest area, which is the most extensive in Alor Regency. While the Lembur District became a district with broad consideration, which is 27.83 km².

<https://alorkab.bps.go.id>

Gambar 1.1
Figures

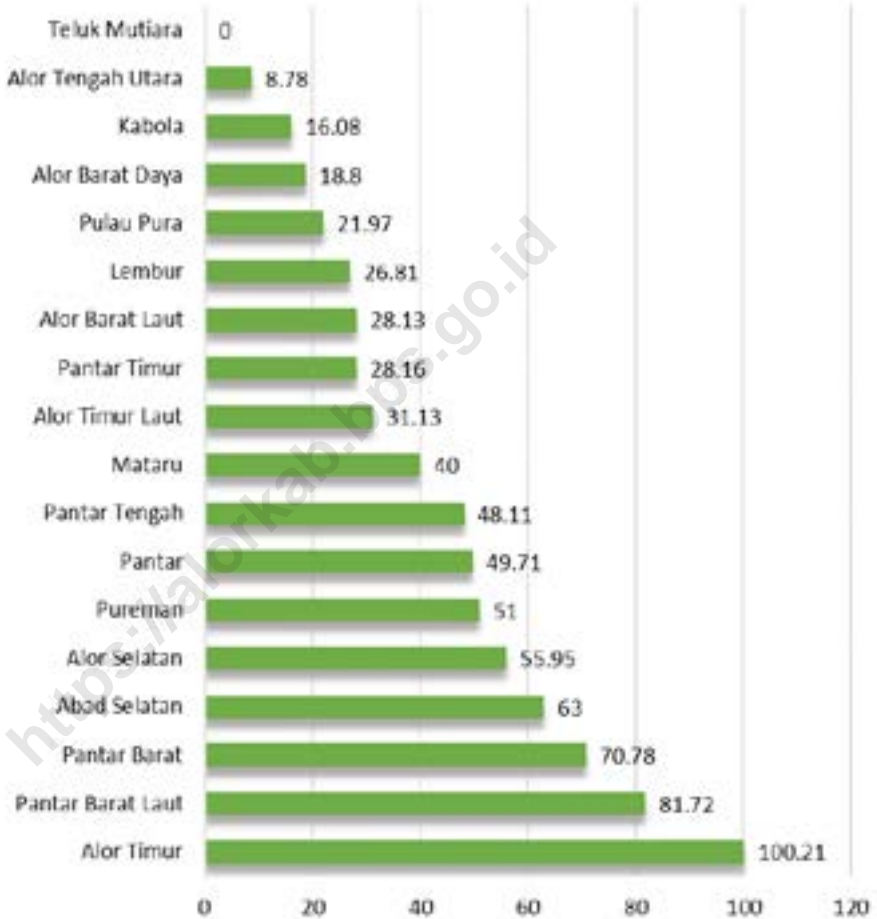
Luas Daerah menurut Kecamatan (%), 2022
Area of Subdistrict (%), 2022



Sumber/Source :

Gambar 1.2
Figures

Jarak dari Ibukota Kecamatan ke Ibukota Kabupaten di Kabupaten Alor (km), 2022
Distance between Subdistric Capital and Regency Capital in Alor Regency (km), 2022



Sumber/Source : Kanwil Badan Pertanahan Nasional Provinsi Jawa Tengah/National Landagency Council of Jawa Tengah Province

1.1 KEADAAN GEOGRAFI GEOGRAPHY CONDITION

Tabel 1.1.1 **Luas Daerah dan Jumlah Pulau Menurut Kecamatan di Kabupaten Alor, 2022**
Table 1.1.1 **Total Area and Number of Islands by Subdistrict in Alor Regency, 2022**

| Kecamatan <i>Subdistrict</i> | Ibukota Kecamatan <i>Capital of Subdistrict</i> | Luas <i>Total Area</i> (km ² /sq.km) |
|---------------------------------|----------------------------------------------------|-------------------------------------------------------|
| (1) | (2) | (3) |
| Pantar | Kabir | 119,82 |
| Pantar Barat | Baranusa | 58,71 |
| Pantar Timur | Bakalang | 141,44 |
| Pantar Barat Laut | Marisa | 150,13 |
| Pantar Tengah | Maliang | 306,02 |
| Alor Barat Daya | Moru | 265,59 |
| Mataru | Kalunan | 102,78 |
| Abad Selatan | Tribur | 182,38 |
| Alor Selatan | Apui | 192,97 |
| Alor Timur | Maritaing | 562,76 |
| Alor Timur Laut | Bukapiting | 208,49 |
| Pureman | Peitoko | 147,88 |
| Teluk Mutiara | Kalabahi | 80,18 |
| Kabola | Wolibang | 73,01 |
| Alor Barat Laut | Kokar | 107,96 |
| Alor Tengah Utara | Alim Mebung | 125,14 |
| Pulau Pura | Bolamelang | 75,79 |
| Lembur | Alemba | 27,83 |
| ALOR | | 2928,88 |

Lanjutan Tabel/*Continued Table 1.1.1*

| Kecamatan <i>Subdistrict</i> | Persentase terhadap Luas Kabupaten/ Kota <i>Percentage to Regency/Municipal Area</i> | Jumlah Pulau <i>Number of Islands</i> |
|---------------------------------|--------------------------------------------------------------------------------------------|------------------------------------------|
| (1) | (4) | (5) |
| Pantar | 4% | 3 |
| Pantar Barat | 2% | - |
| Pantar Timur | 5% | 1 |
| Pantar Barat Laut | 5% | 3 |
| Pantar Tengah | 10% | - |
| Alor Barat Daya | 9% | - |
| Mataru | 4% | - |
| Abad Selatan | 6% | - |
| Alor Selatan | 7% | - |
| Alor Timur | 19% | - |
| Alor Timur Laut | 7% | - |
| Pureman | 5% | - |
| Teluk Mutiara | 3% | 1 |
| Kabola | 2% | 1 |
| Alor Barat Laut | 4% | 2 |
| Alor Tengah Utara | 4% | - |
| Pulau Pura | 1% | - |
| Lembur | 3% | - |
| ALOR | 100% | 11 |

Catatan/*Note*: ...

Sumber/*Source*: Badan Pertanahan Nasional Kabupaten Alor/ National Land Agency in Alor Regency

Tabel
Table 1.1.2

Tinggi Wilayah dan Jarak ke Ibukota Kabupaten/Kota Menurut Kecamatan di Kabupaten Alor, 2022
Altitude and Distance to the Capital of Regency/ Municipality by Subdistrict in Alor Regency, 2022

| Kecamatan Subdistrict | Tinggi Wilayah (mdpl) Altitude (m a.s.l) | Jarak ke Ibukota Kabupaten/Kota Distance to the Capital of Regency/ Municipality |
|--------------------------|---------------------------------------------|----------------------------------------------------------------------------------------|
| (1) | (2) | (3) |
| Pantar | 175,56 | 49,71 |
| Pantar Barat | 330,70 | 70,78 |
| Pantar Timur | 689,45 | 28,16 |
| Pantar Barat Laut | 307,84 | 81,72 |
| Pantar Tengah | 1 372 | 48,11 |
| Alor Barat Daya | 640 | 18,8 |
| Mataru | 762 | 40 |
| Abad Selatan | ...* | 63 |
| Alor Selatan | 762 | 55,95 |
| Alor Timur | 1821 | 100,21 |
| Alor Timur Laut | 792,48 | 31,13 |
| Pureman | 1 148,48 | 51 |
| Teluk Mutiara | 224,33 | 0 |
| Kabola | 523,64 | 16,08 |
| Alor Barat Laut | 643,12 | 28,13 |
| Alor Tengah Utara | 1 085,70 | 8,78 |
| Pulau Pura | 970,48 | 21,97 |
| Lembur | 481,58 | 26,81 |
| ALOR | | |

Catatan/Note: : *tidak disediakan oleh BPN Kabupaten Alor

Sumber/Source: : Badan Pertanahan Nasional Kabupaten Alor/ National Land Agency in Alor Regency

1.2 KEADAAN IKLIM CLIMATE CONDITION

Tabel 1.2.1 **Pengamatan Unsur Iklim Menurut Bulan di Stasiun Alor, 2022**
Table 1.2.1 **Observation of Climate Elements By Months at Alor Station, 2022**

| Bulan Month | Suhu/Temperature (°C) | | | Kelembaban/Humidity (%) | | |
|---------------------|-----------------------|----------------------|---------------------|-------------------------|----------------------|---------------------|
| | Minimum | Rata-rata Average | Maksimum Maximum | Minimum | Rata-rata Average | Maksimum Maximum |
| (1) | (2) | (3) | (4) | (5) | (6) | (7) |
| Januari/January | 23,6 | 27,4 | 31,6 | 66 | 87 | 99 |
| Februari/February | 23,5 | 27,1 | 33,0 | 66 | 87 | 99 |
| Maret/March | 23,2 | 27,7 | 33,0 | 64 | 87 | 99 |
| April/April | 22,0 | 27,9 | 32,9 | 58 | 83 | 99 |
| Mei/May | 22,4 | 28,1 | 33,4 | 57 | 83 | 100 |
| Juni/June | 21,8 | 27,1 | 32,5 | 56 | 86 | 100 |
| Juli/July | 18,4 | 26,0 | 31,6 | 55 | 82 | 99 |
| Agustus/August | 19,2 | 27,2 | 32,2 | 44 | 78 | 97 |
| September/September | 22,1 | 28,3 | 33,1 | 54 | 77 | 97 |
| Oktober/October | 24,2 | 29,3 | 36,0 | 51 | 79 | 99 |
| November/November | 23,8 | 28,7 | 33,9 | 51 | 79 | 98 |
| Desember/December | 22,9 | 28,2 | 34,2 | 46 | 79 | 98 |

Lanjutan Tabel/*Continued Table 1.2.1*

| Bulan Month | Kecepatan Angin (m/det) Wind Velocity (m/sec) | | | Tekanan Udara/Atmospheric Pressure (mbar) | | |
|---------------------|--------------------------------------------------|----------------------|---------------------|----------------------------------------------|----------------------|---------------------|
| | Minimum | Rata-rata Average | Maksimum Maximum | Minimum | Rata-rata Average | Maksimum Maximum |
| (1) | (8) | (9) | (10) | (11) | (12) | (13) |
| Januari/January | 0 | 3 | 16 | 1004,3 | 1008,8 | 1012,7 |
| Februari/February | 0 | 3 | 16 | 1004,6 | 1008,3 | 1011,4 |
| Maret/March | 0 | 2 | 13 | 1004,7 | 1008,5 | 1012,3 |
| April/April | 0 | 2 | 13 | 1005,4 | 1009,1 | 1012,4 |
| Mei/May | 0 | 3 | 22 | 1005,9 | 1010,0 | 1013,9 |
| Juni/June | 0 | 2 | 17 | 1007,2 | 1010,4 | 1015,3 |
| Juli/July | 0 | 4 | 16 | 1007,9 | 1011,1 | 1013,7 |
| Agustus/August | 0 | 3 | 16 | 1007,6 | 1011,2 | 1015,7 |
| September/September | 0 | 3 | 13 | 1006,7 | 1011,1 | 1015,0 |
| Oktober/October | 0 | 3 | 15 | 1005,3 | 1009,4 | 1013,6 |
| November/November | 0 | 3 | 14 | 1004,2 | 1009,2 | 1013,9 |
| Desember/December | 0 | 4 | 22 | 1001,8 | 1007,2 | 1011,4 |

Lanjutan Tabel/*Continued Table 1.2.1*

| Bulan Month | Jumlah Curah Hujan Number of Precipitation (mm) | Jumlah Hari Hujan (hari) Number of Rainy Days (day) | Penyinaran Matahari Duration of Sunshine (%) |
|-----------------------------|----------------------------------------------------------------|------------------------------------------------------------------------|-------------------------------------------------------------|
| (1) | (14) | (15) | (16) |
| Januari/ <i>January</i> | 282,2 | 27 | 47,3 |
| Februari/ <i>February</i> | 217,5 | 21 | 47,0 |
| Maret/ <i>March</i> | 125,7 | 17 | 74,7 |
| April/ <i>April</i> | 30,9 | 5 | 88,9 |
| Mei/ <i>May</i> | 24,2 | 9 | 82,5 |
| Juni/ <i>June</i> | 116,3 | 15 | 70,2 |
| Juli/ <i>July</i> | 10,2 | 6 | 92,0 |
| Agustus/ <i>August</i> | TTU | 3 | 93,8 |
| September/ <i>September</i> | 0,8 | 6 | 94,9 |
| Oktober/ <i>October</i> | 80,0 | 12 | 87,7 |
| November/ <i>November</i> | 128,8 | 17 | 67,0 |
| Desember/ <i>December</i> | 23,6 | 15 | 52,0 |

Catatan/*Note*: *Calm* adalah kecepatan angin mendekati nol/*Calm is wind velocity close to zero*

Sumber/*Source*: Badan Meteorologi, Klimatologi, dan Geofisika/*Meteorological, Climatological, and Geophysical Agency*

BAB
2

PEMERINTAHAN/GOVERNMENT

<https://alorkab.bps.go.id>



PENJELASAN TEKNIS

1. Kabupaten Alor menjadi Daerah Tingkat II defenitif berdasarkan Undang–Undang Nomor 64 Tahun 1958 dan Lembaran Negara Nomor 115 Tahun 1958 serta Tambahan Lembaran Negara Nomor 1649.

TECHNICAL NOTES

1. *Alor become definitive Regency based on Undang-undang Nomor 64 Tahun 1958 and Lembaran Negara Nomor 115 Tahun 1958 and Tambahan Lembaran Negara Nomor 1649.*

<https://alorkab.bps.go.id>

ULASAN

Pada tahun 2022, jumlah Anggota Dewan Perwakilan Daerah Kabupaten Alor adalah 40 orang, dengan 28 laki-laki dan 2 perempuan.

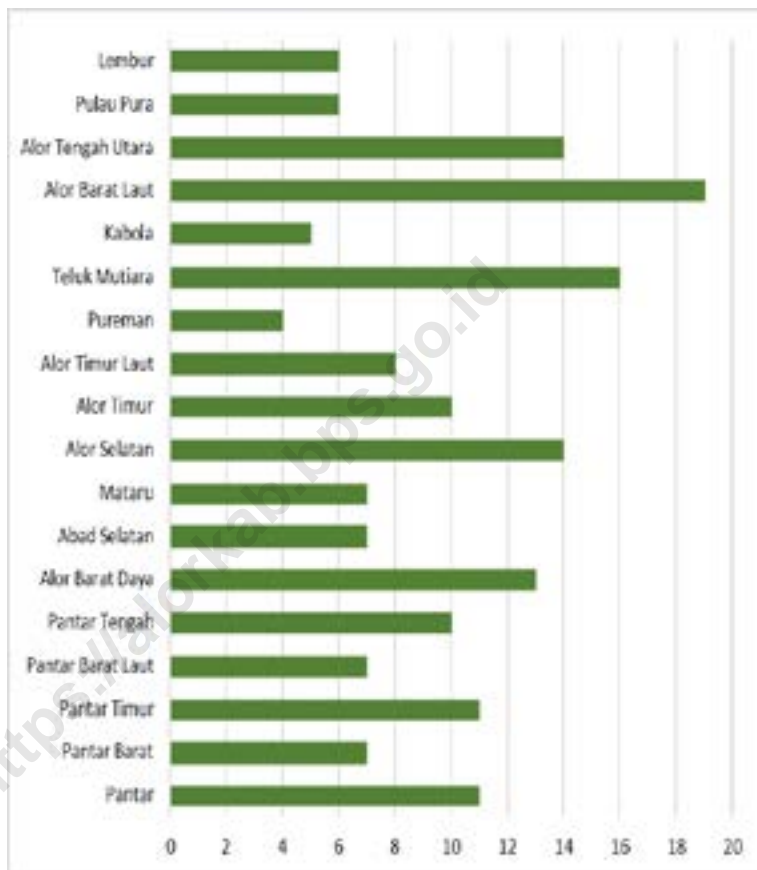
DESCRIPTION

In 2022 number of Regional Representative Council Alor Regency is 40, 28 male and 2 female.

<https://alorkab.bps.go.id>

Gambar 2.1
Figures

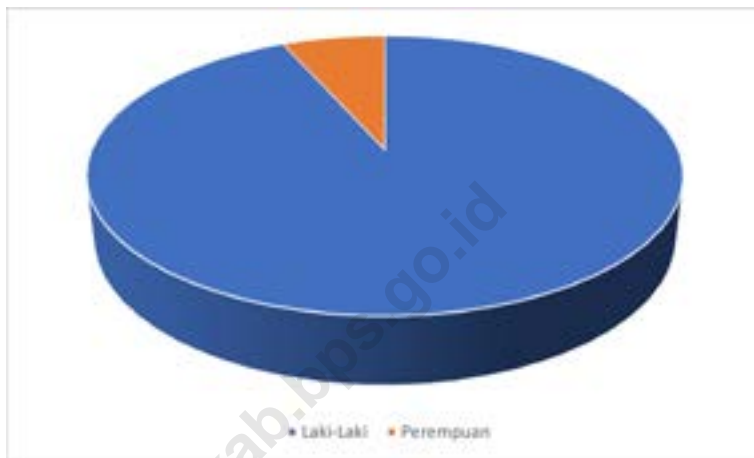
Jumlah Desa/Kelurahan Menurut Kecamatan di Kabupaten Alor, 2022
Number of Villages/Kelurahan by Subdistrict in Alor Regency, 2022



Sumber/Source : Peraturan Kepala Badan Pusat Statistik Nomor 1 Tahun 2020 Tanggal 5 Februari 2020 tentang Perubahan Atas Peraturan Kepala Badan Pusat Statistik Nomor 3 Tahun 2019 tentang Kode dan Nama Wilayah Kerja Statistik Tahun 2019/*Chief Statistician Regulation Number 1/2020, February 5 2020, as a revision of Chief Statistician Regulation Number 3 of 2019 on Code and Name of Regional*

Gambar 2.2
Figures

Jumlah Anggota Dewan Perwakilan Rakyat Daerah Menurut Partai Politik dan Jenis Kelamin di Kabupaten Alor, 2022
Number of Regional House of Representatives's Members by Political Parties and Sex in Alor Regency 2022



Sumber/Source: Sekretariat Kabupaten Alor

2.1 WILAYAH ADMINISTRATIF ADMINISTRATIVE AREA

Tabel 2.1.1 Jumlah Desa¹/Kelurahan Menurut Kecamatan di Kabupaten Alor, 2018–2022
Table 2.1.1 Number of Villages¹/Kelurahan by Subdistrict in Alor Regency, 2018–2022

| Kecamatan Subdistrict | 2018 | 2019 | 2020 | 2021 | 2022 |
|--------------------------|------------|------------|------------|------------|------------|
| (1) | (2) | (3) | (4) | (5) | (6) |
| Pantar | 11 | 11 | 11 | 11 | 11 |
| Pantar Barat | 7 | 7 | 7 | 7 | 7 |
| Pantar Timur | 11 | 11 | 11 | 11 | 11 |
| Pantar Barat Laut | 7 | 7 | 7 | 7 | 7 |
| Pantar Tengah | 10 | 10 | 10 | 10 | 10 |
| Alor Barat Daya | 20 | 20 | 20 | 13 | 13 |
| Mataru | 7 | 7 | 7 | 7 | 7 |
| Abad Selatan | - | - | - | 7 | 7 |
| Alor Selatan | 14 | 14 | 14 | 14 | 14 |
| Alor Timur | 10 | 10 | 10 | 10 | 10 |
| Alor Timur Laut | 8 | 8 | 8 | 8 | 8 |
| Pureman | 4 | 4 | 4 | 4 | 4 |
| Teluk Mutiara | 16 | 16 | 16 | 16 | 16 |
| Kabola | 5 | 5 | 5 | 5 | 5 |
| Alor Barat Laut | 19 | 19 | 19 | 19 | 19 |
| Alor Tengah Utara | 14 | 14 | 14 | 14 | 14 |
| Pulau Pura | 6 | 6 | 6 | 6 | 6 |
| Lembur | 6 | 6 | 6 | 6 | 6 |
| ALOR | 175 | 175 | 175 | 175 | 175 |

Catatan/Note: ¹Termasuk Unit Permukiman Transmigrasi (UPT)/Include Transmigration Settlement Unit
Sumber/Source: Peraturan Kepala Badan Pusat Statistik Nomor 1 Tahun 2020 Tanggal 5 Februari 2020 tentang Perubahan Atas Peraturan Kepala Badan Pusat Statistik Nomor 3 Tahun 2019 tentang Kode dan Nama Wilayah Kerja Statistik Tahun 2019/Chief Statistician Regulation Number 1/2020, February 5 2020, as a revision of Chief Statistician Regulation Number 3 of 2019 on Code and Name of Regional Level of Data Collection.

2.2 DEWAN PERWAKILAN RAKYAT DAERAH REGIONAL HOUSE OF REPRESENTATIVE

Tabel 2.2.1 Jumlah Anggota Dewan Perwakilan Rakyat Daerah Menurut Partai Politik dan Jenis Kelamin di Kabupaten Alor, 2022
Number of Regional House of Representatives's Members by Political Parties and Sex in Alor Regency 2022

| Partai Politik <i>Political Parties</i> | Laki-laki <i>Male</i> | Perempuan <i>Female</i> | Jumlah <i>Total</i> |
|--------------------------------------------|--------------------------|----------------------------|------------------------|
| (1) | (2) | (3) | (4) |
| PDIP | 3 | 1 | 4 |
| NASDEM | 4 | - | 4 |
| GOLKAR | 3 | - | 3 |
| GERINDRA | 3 | - | 3 |
| DEMOKRAT | 2 | 1 | 3 |
| PERINDO | 2 | - | 2 |
| HANURA | 2 | - | 2 |
| PPP | 2 | - | 2 |
| PAN | 1 | - | 1 |
| PKS | 1 | - | 1 |
| PKPI | 1 | - | 1 |
| PBB | 1 | - | 1 |
| PSI | 1 | - | 1 |
| BERKARYA | 1 | - | 1 |
| PKB | 1 | - | 1 |
| ALOR | 28 | 2 | 30 |

Catatan/Note: ...

Sumber/Source: Sekretariat DPRD Kabupaten Alor

2.3 SUMBER DAYA MANUSIA HUMAN RESOURCES

Tabel 2.3.1 Jumlah Pegawai Negeri Sipil Menurut Jabatan dan Jenis Kelamin di Kabupaten Alor, Desember 2021 dan Desember 2022
Number of Civil Servants by Occupation and Sex in Alor Regency, December 2021 and December 2022

| Jabatan <i>Occupation</i> | 2021 | | |
|-------------------------------------------------------------------------------------|--------------------------|----------------------------|------------------------|
| | Laki-laki <i>Male</i> | Perempuan <i>Female</i> | Jumlah <i>Total</i> |
| (1) | (2) | (3) | (4) |
| Jabatan Pimpinan Tinggi Utama <i>Senior Executives</i> | ... | ... | ... |
| Jabatan Pimpinan Tinggi Madya <i>Middle Executives</i> | ... | ... | ... |
| Jabatan Pimpinan Tinggi Pratama <i>Junior Executives</i> | ... | ... | ... |
| Administrator/ <i>Administrator</i> | ... | ... | ... |
| Pengawas/ <i>Supervisor</i> | ... | ... | ... |
| Eselon V/ <i>5th Echelon</i> | - | - | - |
| Jabatan Fungsional Dosen <i>Certain Functional Position for Lecturer</i> | ... | ... | ... |
| Jabatan Fungsional Guru <i>Certain Functional Position for Teacher</i> | ... | ... | ... |
| Jabatan Fungsional Medis <i>Certain Functional Position for Medical Field</i> | ... | ... | ... |
| Jabatan Fungsional Teknis <i>Certain Functional Position for Technical Field</i> | ... | ... | ... |
| Jabatan Fungsional Umum/Pelaksana <i>General Functional Position</i> | 722 | 1 430 | 4 754 |
| Jumlah/Total | 722 | 1 430 | 4 754 |

Lanjutan Tabel/*Continued Table 2.3.1*

| Jabatan <i>Occupation</i> | 2022 | | |
|-------------------------------------------------------------------------------------|--------------------------|----------------------------|------------------------|
| | Laki-laki <i>Male</i> | Perempuan <i>Female</i> | Jumlah <i>Total</i> |
| (1) | (2) | (3) | (4) |
| Jabatan Pimpinan Tinggi Utama <i>Senior Executives</i> | ... | ... | ... |
| Jabatan Pimpinan Tinggi Madya <i>Middle Executives</i> | ... | ... | ... |
| Jabatan Pimpinan Tinggi Pratama <i>Junior Executives</i> | ... | ... | ... |
| Administrator/ <i>Administrator</i> | ... | ... | ... |
| Pengawas/ <i>Supervisor</i> | ... | ... | ... |
| Eselon V/ <i>5th Echelon</i> | - | - | - |
| Jabatan Fungsional Dosen <i>Certain Functional Position for Lecturer</i> | ... | ... | ... |
| Jabatan Fungsional Guru <i>Certain Functional Position for Teacher</i> | ... | ... | ... |
| Jabatan Fungsional Medis <i>Certain Functional Position for Medical Field</i> | ... | ... | ... |
| Jabatan Fungsional Teknis <i>Certain Functional Position for Technical Field</i> | ... | ... | ... |
| Jabatan Fungsional Umum/Pelaksana <i>General Functional Position</i> | 1 462 | 1 830 | 3 292 |
| Jumlah/<i>Total</i> | 1 462 | 1 830 | 3 292 |

Catatan/*Note:*

Sumber/*Source:* Badan Kepegawaian Negara (BKN)/*National Civil Service Agency*

Tabel
Table 2.3.2

Jumlah Pegawai Negeri Sipil Menurut Tingkat Pendidikan dan Jenis Kelamin di Kabupaten Alor, Desember 2021 dan Desember 2022
Number of Civil Servants by Educational Level and Sex in Alor Regency, Desember 2021 and Desember 2022

| Tingkat Pendidikan <i>Educational Level</i> | 2021 | | |
|---------------------------------------------------------------------------|--------------------------|----------------------------|------------------------|
| | Laki-laki <i>Male</i> | Perempuan <i>Female</i> | Jumlah <i>Total</i> |
| (1) | (2) | (3) | (4) |
| Sekolah Dasar (SD) <i>Primary School</i> | 42 | - | 29 |
| Sekolah Menengah Pertama (SMP) <i>Junior High School</i> | 76 | 14 | 90 |
| Sekolah Menengah Atas (SMA) <i>Senior High School</i> | 1 016 | 683 | 1 699 |
| Diploma I, II/Akta I, II <i>Diploma I,II/Akta I,II</i> | 169 | 201 | 370 |
| Diploma III/Akta III/Sarjana Muda <i>Diploma III/Akta III/Bachelor</i> | 171 | 476 | 647 |
| Tingkat Sarjana/Doktor/Ph.D <i>University Graduates</i> | 1 012 | 894 | 1 906 |
| Jumlah/Total | 2 486 | 2 268 | 4 754 |

Lanjutan Tabel/*Continued Table 2.3.2*

| Tingkat Pendidikan <i>Educational Level</i> | 2022 | | |
|---------------------------------------------------------------------------|--------------------------|----------------------------|------------------------|
| | Laki-laki <i>Male</i> | Perempuan <i>Female</i> | Jumlah <i>Total</i> |
| (1) | (2) | (3) | (4) |
| Sekolah Dasar (SD) <i>Primary School</i> | 29 | - | 29 |
| Sekolah Menengah Pertama (SMP) <i>Junior High School</i> | 54 | 9 | 63 |
| Sekolah Menengah Atas (SMA) <i>Senior High School</i> | 892 | 696 | 1 588 |
| Diploma I, II/Akta I, II <i>Diploma I,II/Akta I,II</i> | 80 | 104 | 184 |
| Diploma III/Akta III/Sarjana Muda <i>Diploma III/Akta III/Bachelor</i> | 182 | 532 | 714 |
| Tingkat Sarjana/Doktor/Ph.D <i>University Graduates</i> | 1 264 | 1 317 | 2 581 |
| Jumlah/Total | 2 501 | 2 658 | 5 159 |

Catatan/Note: ...

Sumber/Source: Badan Kepegawaian Negara (BKN)/*National Civil Service Agency*

Tabel
Table 2.3.3

**Jumlah Pegawai Negeri Sipil Menurut Tingkat
Kepangkatan dan Jenis Kelamin di Kabupaten Alor,
Desember 2021 dan Desember 2022**
*Number of Civil Servants by Hierarchy and Sex in Alor
Regency, Desember 2021 and Desember 2022*

| Pangkat/Golongan/Ruang <i>Hierarchy</i> | 2021 | | Jumlah <i>Total</i> |
|------------------------------------------------------------------------------|--------------------------|----------------------------|------------------------|
| | Laki-laki <i>Male</i> | Perempuan <i>Female</i> | |
| (1) | (2) | (3) | (4) |
| Golongan I/Range I | | | |
| 1. I/A (Juru Muda/ <i>Junior Clerk</i>) | - | - | - |
| 2. I/B (Juru Muda Tingkat I/ <i>First Class Junior Clerk</i>) | - | - | - |
| 3. I/C (Juru/ <i>Clerk</i>) | 20 | - | 20 |
| 4. I/D (Juru Tingkat I/ <i>First Class Clerk</i>) | 62 | 10 | 72 |
| Golongan II/Range II | | | |
| 5. II/A (Pengatur Muda/ <i>Junior Supervisor</i>) | 93 | 54 | 147 |
| 6. II/B (Pengatur Muda Tingkat I/ <i>First Class Junior Supervisor</i>) | 180 | 120 | 300 |
| 7. II/C (Pengatur/ <i>Supervisor</i>) | 225 | 235 | 460 |
| 8. II/D (Pengatur Tingkat I/ <i>First Class Supervisor</i>) | 315 | 191 | 606 |
| Golongan III/Range III | | | |
| 9. III/A (Penata Muda/ <i>Junior Superintendent</i>) | 296 | 421 | 717 |
| 10. III/B (Penata Muda Tingkat I/ <i>First Class Junior Superintendent</i>) | 271 | 337 | 608 |
| 11. III/C (Penata/ <i>Superintendent</i>) | 251 | 325 | 576 |
| 12. III/D (Penata Tingkat I/ <i>First Class Superintendent</i>) | 408 | 351 | 759 |
| Golongan IV/Range IV | | | |
| 13. IV/A (Pembina/ <i>Administrator</i>) | 232 | 117 | 349 |
| 14. IV/B (Pembina Tingkat I/ <i>First Class Administrator</i>) | 79 | 29 | 108 |
| 15. IV/C (Pembina Utama Muda/ <i>Junior Administrator</i>) | 25 | 6 | 31 |
| 16. IV/D (Pembina Utama Madya/ <i>Middle Administrator</i>) | 1 | - | 1 |
| 17. IV/E (Pembina Utama/ <i>Senior Administrator</i>) | - | - | - |
| Jumlah/Total | 2 458 | 2 296 | 4754 |

Lanjutan Tabel/*Continued Table 2.3.3*

| Pangkat/Golongan/Ruang <i>Hierarchy</i> | | 2022 | | |
|--------------------------------------------|--------------------------------------------------------------------|--------------------------|----------------------------|------------------------|
| | | Laki-laki <i>Male</i> | Perempuan <i>Female</i> | Jumlah <i>Total</i> |
| (1) | | (2) | (3) | (4) |
| Golongan I/Range I | | | | |
| 1. I/A | (Juru Muda/ <i>Junior Clerk</i>) | - | - | - |
| 2. I/B | (Juru Muda Tingkat I/ <i>First Class Junior Clerk</i>) | - | - | - |
| 3. I/C | (Juru/ <i>Clerk</i>) | 10 | - | 10 |
| 4. I/D | (Juru Tingkat I/ <i>First Class Clerk</i>) | 51 | 5 | 56 |
| Golongan II/Range II | | | | |
| 5. II/A | (Pengatur Muda/ <i>Junior Supervisor</i>) | 87 | 41 | 128 |
| 6. II/B | (Pengatur Muda Tingkat I/ <i>First Class Junior Supervisor</i>) | 170 | 117 | 287 |
| 7. II/C | (Pengatur/ <i>Supervisor</i>) | 199 | 279 | 478 |
| 8. II/D | (Pengatur Tingkat I/ <i>First Class Supervisor</i>) | 331 | 294 | 625 |
| Golongan III/Range III | | | | |
| 9. III/A | (Penata Muda/ <i>Junior Superintendent</i>) | 465 | 746 | 1211 |
| 10. III/B | (Penata Muda Tingkat I/ <i>First Class Junior Superintendent</i>) | 249 | 349 | 598 |
| 11. III/C | (Penata/ <i>Superintendent</i>) | 241 | 293 | 534 |
| 12. III/D | (Penata Tingkat I/ <i>First Class Superintendent</i>) | 403 | 374 | 777 |
| Golongan IV/Range IV | | | | |
| 13. IV/A | (Pembina/ <i>Administrator</i>) | 207 | 110 | 317 |
| 14. IV/B | (Pembina Tingkat I/ <i>First Class Administrator</i>) | 81 | 26 | 107 |
| 15. IV/C | (Pembina Utama Muda/ <i>Junior Administrator</i>) | 23 | 7 | 30 |
| 16. IV/D | (Pembina Utama Madya/ <i>Middle Administrator</i>) | 1 | - | 1 |
| 17. IV/E | (Pembina Utama/ <i>Senior Administrator</i>) | - | - | - |
| Jumlah/Total | | 2 518 | 2 641 | 5 159 |

Catatan/Note: ...

Sumber/Source: Badan Kepegawaian Negara (BKN)/*National Civil Service Agency*

2.4 KEUANGAN PEMERINTAH GOVERNMENT FINANCE

Tabel 2.4.1 Realisasi Pendapatan Pemerintah Kabupaten Alor Menurut Jenis Pendapatan (ribu rupiah), 2019–2022
Table 2.4.1 Actual Alor Regency Government Revenues by Kind of Revenues (thousand rupiahs), 2019–2022

| Jenis Pendapatan/Kind of Revenues | 2019 | 2020 |
|------------------------------------------------------------------------------------------------------------------------------------------------------------------------|-------------------------|-------------------------|
| (1) | (2) | (3) |
| 1. Pendapatan Asli Daerah (PAD)/Regional Revenue | 50 497 507,80 | 61 512 615,91 |
| 1.1 Pajak Daerah/Regional Tax | 11 127 611,55 | 10 132 054,26 |
| 1.2 Retribusi Daerah/Regional Retribution | 22 174 727,24 | 35 344 172,76 |
| 1.3 Hasil Perusahaan Milik Daerah dan Pengelolaan Kekayaan Daerah yang Dipisahkan <i>Regional-Owned Company Revenue and Separated Management of Regional Wealth</i> | 1 877 030,10 | 1 715 327,61 |
| 1.4 Lain-lain PAD yang Sah/Other Regional Revenue | 15 318 138,90 | 14 321 061,29 |
| 2. Dana Perimbangan/Balance Funds | 851 438 120,27 | 785 620 897,80 |
| 2.1 Bagi Hasil Pajak/Tax Sharing Revenue | 6 510 201,15 | 6 609 911,95 |
| 2.2 Bagi Hasil Bukan Pajak/Sumber Daya Alam <i>Non-Tax Sharing Revenue/Natural Resources</i> | - | 865 404,04 |
| 2.3 Dana Alokasi Umum/General Allocation Fund | 627 365 367,00 | 570 797 079,00 |
| 2.4 Dana Alokasi Khusus/Special Allocation Fund | 217 562 552,12 | 207 348 502,81 |
| 3. Lain-lain Pendapatan yang Sah/Other Revenue | 213 002 366,08 | 231 819 986,73 |
| 3.1 Pendapatan Hibah/Grant | 30 254 920,00 | 48 942 598,48 |
| 3.2 Dana Darurat/Emergency Fund | - | - |
| 3.3 Dana Bagi Hasil Pajak dari Provinsi dan Pemerintah Daerah Lainnya/Tax Sharing Revenue from Provincial and Other Regional Governments | 19 590 855,08 | 18 055 233,25 |
| 3.4 Dana Penyesuaian dan Otonomi Daerah <i>Regional Adjustment and Autonomy Fund</i> | 163 156 591,00 | 164 822 155,00 |
| 3.5 Bantuan Keuangan dari Provinsi atau Pemerintah Daerah Lainnya/Financial Assistance from Provincial or Other Regional Governments | - | - |
| 3.6 Lainnya/Others | - | - |
| Jumlah/Total | 1 114 937 994,15 | 1 078 953 500,44 |

Lanjutan Tabel/*Continued Table 2.4.1*

| Jenis Pendapatan/ <i>Kind of Revenues</i> | 2021 | 2022 |
|------------------------------------------------------------------------------------------------------------------------------------------------------------------------|------|-------------------|
| (1) | (4) | (5) |
| 1. Pendapatan Asli Daerah (PAD)/<i>Regional Revenue</i> | ... | 50 031 977 093,69 |
| 1.1 Pajak Daerah/ <i>Regional Tax</i> | ... | 12 632 882 411,00 |
| 1.2 Retribusi Daerah/ <i>Regional Retribution</i> | ... | 30 012 158 195,00 |
| 1.3 Hasil Perusahaan Milik Daerah dan Pengelolaan Kekayaan Daerah yang Dipisahkan <i>Regional-Owned Company Revenue and Separated Management of Regional Wealth</i> | ... | 1 065 507 106,00 |
| 1.4 Lain-lain PAD yang Sah/ <i>Other Regional Revenue</i> | ... | 6 321 429 381,69 |
| 2. Dana Perimbangan/<i>Balance Funds</i> | ... | ... |
| 2.1 Bagi Hasil Pajak/ <i>Tax Sharing Revenue</i> | ... | ... |
| 2.2 Bagi Hasil Bukan Pajak/Sumber Daya Alam <i>Non-Tax Sharing Revenue/Natural Resources</i> | ... | ... |
| 2.3 Dana Alokasi Umum/ <i>General Allocation Fund</i> | ... | ... |
| 2.4 Dana Alokasi Khusus/ <i>Special Allocation Fund</i> | ... | ... |
| 3. Lain-lain Pendapatan yang Sah/<i>Other Revenue</i> | ... | ... |
| 3.1 Pendapatan Hibah/ <i>Grant</i> | ... | ... |
| 3.2 Dana Darurat/ <i>Emergency Fund</i> | ... | ... |
| 3.3 Dana Bagi Hasil Pajak dari Provinsi dan Pemerintah Daerah Lainnya/ <i>Tax Sharing Revenue from Provincial and Other Regional Governments</i> | ... | ... |
| 3.4 Dana Penyesuaian dan Otonomi Daerah <i>Regional Adjustment and Autonomy Fund</i> | ... | ... |
| 3.5 Bantuan Keuangan dari Provinsi atau Pemerintah Daerah Lainnya/ <i>Financial Assistance from Provincial or Other Regional Governments</i> | ... | ... |
| 3.6 Lainnya/ <i>Others</i> | ... | ... |
| Jumlah/<i>Total</i> | ... | ... |

Catatan/*Note*: ...

Sumber/*Source*: Badan Keuangan dan Aset Daerah

Tabel
Table 2.4.2

Realisasi Belanja Pemerintah Kabupaten Alor Menurut Jenis Belanja (ribu rupiah), 2019–2022
Actual Alor Regency Government Expenditures by Kind of Expenditures (thousand rupiahs), 2018–2021

| Jenis Pendapatan Kind of Revenues | 2019 | 2020 |
|----------------------------------------------------------------|-------------------------|-------------------------|
| (1) | (2) | (3) |
| 1. Belanja Tidak Langsung/Indirect Expenditures | 592 346 066,59 | 571 479 274,91 |
| 1.1 Belanja Pegawai/Personnel Expenditures | 344 261 978,59 | 335 874 274,20 |
| 1.2 Belanja Bunga/Interest Expenditures | - | - |
| 1.3 Belanja Subsidi/Subsidies Expenditures | - | - |
| 1.4 Belanja Hibah/Grant Expenditures | 4 657 600,00 | 5 813 850,00 |
| 1.5 Belanja Bantuan Sosial/Social Aid Expenditures | 10 407 750,00 | 1 912 000,00 |
| 1.6 Belanja Bagi Hasil/Sharing Fund Expenditure | 814 950,88 | 759 819,81 |
| 1.7 Belanja Bantuan Keuangan Financial Aids Expenditures | 231 440 070,86 | 225 738 227,15 |
| 1.8 Belanja Tidak Terduga/Unpredicted Expenditures | 763 716,26 | 1 381 103,75 |
| 2. Belanja Langsung/Direct Expenditures | 539 051 193,50 | 502 579 999,54 |
| 2.1 Belanja Pegawai/Personnel Expenditures | 74 139 260,46 | 72 509 163,25 |
| 2.2 Belanja Barang dan Jasa Goods and Services Expenditures | 261 853 849,25 | 247 879 302,36 |
| 2.3 Belanja Modal/Capital Expenditure | 204 058 083,78 | 182 191 533,92 |
| Jumlah/Total | 1 131 379 260,08 | 1 074 049 274,44 |

Lanjutan Tabel/*Continued Table 2.4.2*

| Jenis Pendapatan <i>Kind of Revenues</i> | 2021 | 2022 |
|-----------------------------------------------------------------------|------|------|
| (1) | (4) | (5) |
| 1. Belanja Tidak Langsung/<i>Indirect Expenditures</i> | ... | ... |
| 1.1 Belanja Pegawai/ <i>Personnel Expenditures</i> | ... | ... |
| 1.2 Belanja Bunga/ <i>Interest Expenditures</i> | ... | ... |
| 1.3 Belanja Subsidi/ <i>Subsidies Expenditures</i> | ... | ... |
| 1.4 Belanja Hibah/ <i>Grant Expenditures</i> | ... | ... |
| 1.5 Belanja Bantuan Sosial/ <i>Social Aid Expenditures</i> | ... | ... |
| 1.6 Belanja Bagi Hasil/ <i>Sharing Fund Expenditure</i> | ... | ... |
| 1.7 Belanja Bantuan Keuangan <i>Financial Aids Expenditures</i> | ... | ... |
| 1.8 Belanja Tidak Terduga/ <i>Unpredicted Expenditures</i> | ... | ... |
| 2. Belanja Langsung/<i>Direct Expenditures</i> | ... | ... |
| 2.1 Belanja Pegawai/ <i>Personnel Expenditures</i> | ... | ... |
| 2.2 Belanja Barang dan Jasa <i>Goods and Services Expenditures</i> | ... | ... |
| 2.3 Belanja Modal/ <i>Capital Expenditure</i> | ... | ... |
| Jumlah/<i>Total</i> | ... | ... |

Catatan/*Note*: ...

Sumber/*Source*: Badan Keuangan dan Aset Daerah Kabupaten Alor/ Regional Finances and Assets Service of Alor Regency

BAB
3

PENDUDUK DAN KETENAGAKERJAAN/
POPULATION AND EMPLOYMENT

<https://alorkab.bps.go.id>



PENJELASAN TEKNIS

1. Salah satu sumber data kependudukan adalah sensus penduduk yang dilaksanakan setiap sepuluh tahun sekali. Sensus penduduk telah dilaksanakan sebanyak tujuh kali sejak Indonesia merdeka, yaitu tahun 1961, 1971, 1980, 1990, 2000, 2010, dan 2020.

Keenam sensus penduduk sebelumnya dilaksanakan dengan menggunakan metode tradisional, yaitu mencatat setiap penduduk dari rumah ke rumah. Pertama kalinya dalam sejarah sensus penduduk di Indonesia, Sensus Penduduk 2020 (SP2020) menggunakan metode kombinasi yaitu dengan memanfaatkan data Administrasi Kependudukan (Admindex) dari Direktorat Jenderal Kependudukan dan Pencatatan Sipil (Ditjen Dukcapil) Kementerian Dalam Negeri (Kemendagri) sebagai data dasar pelaksanaan SP2020. Hal ini dirancang dan dilaksanakan sebagai upaya untuk mewujudkan "SATU DATA KEPENDUDUKAN INDONESIA".

2. SP2020 mencakup seluruh penduduk yang tinggal di wilayah teritorial Indonesia, mencakup Warga Negara Indonesia (WNI) dan Warga Negara Asing (WNA) yang telah menetap atau

TECHNICAL NOTES

1. *One of the sources of demographic data is population census, which is conducted every ten years. Population Census has been conducted seven times since Indonesia's independence: 1961, 1971, 1980, 1990, 2000, 2010, and 2020.*

The previous six population censuses were carried out using the traditional method, canvassing each person door-to-door. For the first time in the history of the population census in Indonesia, the 2020 Population Census (PC2020) used a combined method, that is utilizing Population Administration data managed by the Directorate General of Population and Civil Registration of the Ministry of Home Affairs as the basic data for the population census. This is designed and implemented as an effort to realize "ONE INDONESIAN POPULATION DATA".

2. *PC2020 covered all residents who live in Indonesia's territory, including Indonesian citizens (WNI) and foreign citizens (WNA) who have stayed or plan to stay in Indonesian territory for at least one*

berencana menetap di wilayah Indonesia selama minimal satu tahun. WNI yang dicakup juga termasuk mereka yang berada di luar negeri, yaitu Anggota Korps Diplomatik Republik Indonesia beserta keluarganya di luar negeri dan Anggota TNI/POLRI beserta keluarganya yang sedang melakukan misi perdamaian di luar negeri.

Untuk tahun yang tidak dilaksanakan sensus penduduk, data kependudukan diperoleh dari hasil proyeksi penduduk. Proyeksi penduduk merupakan suatu perhitungan ilmiah yang didasarkan pada asumsi dari komponen-komponen perubahan penduduk, yaitu kelahiran, kematian, dan migrasi (migrasi internasional dan migrasi risen antar provinsi). Proyeksi penduduk interim 2020-2023 dihitung menggunakan data dasar penduduk hasil perapihan umur dari data Administrasi Kependudukan dan SP2020 dengan menggunakan asumsi Angka Kelahiran Total sejak tahun 2020 konstan 2,1 (sesuai Proyeksi Survei Penduduk antar Sensus (SUPAS) 2015-2045), Angka Kematian Bayi (AKB) meneruskan hasil Proyeksi SUPAS 2015-2045, dan pola migrasi 2020 sama dengan pola migrasi hasil SUPAS 2015.

year. The Indonesian citizens who are covered also include those who are abroad, namely members of the Diplomatic Corps of the Republic of Indonesia and their families abroad and members of the TNI/POLRI and their families who are carrying out Peacekeeping Missions abroad.

For the periods besides the census year, population projection is applied to estimate population for those years. The population projection is an estimation based on the demographic components, such as birth, death, and migration (international migration and recent migration). The interim population projection for 2020-2023 is calculated from the single age smoothed combined from Population Administration Data and the 2020 Population Census. It uses the assumption that the Total Fertility Rate (TFR) since 2020 is constant at 2.1 (according to the population projection of 2015-2045 Intercensal Population Survey (SUPAS)), Infant Mortality Rate (IMR) continues the results of the 2015-2045 SUPAS Projection, and the 2020 migration pattern is the same as the pattern of migration in SUPAS2015 results.

Dalam publikasi ini, data yang disajikan merupakan hasil SP2020 (September), dan hasil proyeksi penduduk interim 2020-2023 (pertengahan tahun/Juni).

Dalam publikasi ini, data yang disajikan merupakan hasil SP2020 (September), dan hasil proyeksi penduduk interim 2020-2023 (pertengahan tahun/Juni).

2. Penduduk Indonesia adalah semua orang yang berdomisili di wilayah teritorial Indonesia, mencakup Warga Negara Indonesia (WNI) dan Warga Negara Asing (WNA) yang telah menetap selama satu tahun atau lebih atau berencana menetap di wilayah Indonesia selama minimal satu tahun. Pada sensus sebelumnya referensi waktu dalam konsep kependudukan adalah enam bulan. Perubahan ini didasari oleh UU No. 24 Tahun 2013 tentang Perubahan atas UU No. 23 Tahun 2006 tentang Administrasi Kependudukan pada Pasal 15.
 3. Laju pertumbuhan penduduk per tahun adalah angka yang menunjukkan rata-rata tingkat penambahan penduduk per tahun dalam jangka waktu tertentu. Angka ini dinyatakan sebagai persentase dari penduduk dasar. Metode penghitungan laju pertumbuhan penduduk yang digunakan oleh BPS adalah metode geometrik.
2. *The population of Indonesia are all people who live in Indonesia's territory, including Indonesian citizens and foreign citizens who have lived for one year or more or plan to stay in Indonesia territory for at least one year. In the previous census the time reference in the population concept was six months. This change is based on Law no.24 of 2013 concerning Amendments to Law no. 23 of 2006 concerning Population Administration in Article 15.*
 3. *Annual population growth rate is a number that shows the average rate of population growth per year in a certain period. This rate is a percentage of the basic population. The method used by Statistics Indonesia is the geometric method.*

4. Kepadatan penduduk adalah ukuran persebaran penduduk yang menunjukkan jumlah penduduk untuk setiap kilometer persegi luas wilayah.
 5. Rasio jenis kelamin adalah perbandingan antara jumlah penduduk laki-laki dan jumlah penduduk perempuan pada suatu daerah dan waktu tertentu, yang biasanya dinyatakan dalam banyaknya penduduk laki-laki per 100 perempuan.
4. *Population density is a measure of the distribution of the population which shows the total population for each square kilometer of area.*
 5. *Sex ratio is the ratio between total male population and female population in a certain area and at a certain time, which is usually stated in the number of male residents per 100 females.*

<https://alorkab.bps.go.id>

ULASAN

Berdasarkan Hasil Proyeksi Penduduk Interim 2020–2023 (Pertengahan tahun/Juni), pada tahun 2022 Kabupaten Alor dihuni sekitar 216.269 jiwa. Penduduk Kabupaten Alor paling banyak tinggal di Kecamatan Teluk Mutiara yaitu sebesar 25,14 persen. Sementara itu, Kecamatan Pureman menjadi kecamatan dengan jumlah penduduk paling sedikit yaitu 3.582 jiwa.

DESCRIPTION

Based on The result of Interim Population Projection 2020–2023 (mid year/June), In 2022 Alor Regency was inhabited by around 216.629 people. The population of Alor Regency lives mostly in Teluk Mutiara Subdistrict, which is 25,14 percent. Meanwhile, Pureman is a subdistrict with a population of at least 3.582 people.

<https://alorkab.bps.go.id>

3.1 PENDUDUK POPULATION

Tabel 3.1.1 Penduduk, Laju Pertumbuhan Penduduk, Distribusi Persentase Penduduk, Kepadatan Penduduk, Rasio Jenis Kelamin Penduduk Menurut Kecamatan di Kabupaten Alor, 2022
Population, Population Growth Rate, Percentage Distribution of Population, Population Density, and Population Sex Ratio by Subdistrict in Alor Regency, 2022

| Kecamatan Subdistrict | Penduduk (ribu) Population (thousand) | Laju Pertumbuhan Penduduk per Tahun 2021–2022 (%) Annual Population Growth Rate 2021–2022 (%) |
|--------------------------|------------------------------------------|--------------------------------------------------------------------------------------------------------|
| (1) | (2) | (3) |
| Pantar | 10.345 | 1,48 |
| Pantar Barat | 6.913 | 0,36 |
| Pantar Timur | 11.504 | 0,71 |
| Pantar Barat Laut | 5.092 | 1,58 |
| Pantar Tengah | 9.846 | 0,60 |
| Alor Barat Daya | 18.824 | 1,46 |
| Abad Selatan | 6.454 | 1,48 |
| Mataru | 6.142 | 0,94 |
| Alor Selatan | 10.154 | 1,25 |
| Alor Timur | 8.846 | 1,50 |
| Alor Timur Laut | 9.229 | 0,73 |
| Pureman | 3.582 | 0,42 |
| Teluk Mutiara | 54.399 | 1,10 |
| Kabola | 8.615 | 1,47 |
| Alor Barat Laut | 23.897 | 2,13 |
| Alor Tengah Utara | 12.625 | 1,33 |
| Pulau Pura | 5.578 | 0,96 |
| Lembur | 4.581 | 1,01 |
| Alor | 216.629 | 1,23 |

Lanjutan Tabel/*Continued Table 3.1.1*

| Kecamatan Subdistrict | Persentase Penduduk Percentage of Total Population | Kepadatan Penduduk per km² Population Density per sq.km |
|----------------------------------|---------------------------------------------------------------|-------------------------------------------------------------------------------|
| (1) | (4) | (5) |
| Pantar | 4,78 | 86.34 |
| Pantar Barat | 3,19 | 117.75 |
| Pantar Timur | 5,31 | 81.33 |
| Pantar Barat Laut | 2,35 | 33.92 |
| Pantar Tengah | 4,55 | 32.17 |
| Alor Barat Daya | 8,69 | 70.88 |
| Abad Selatan | 2,98 | 35.39 |
| Mataru | 2,84 | 59.76 |
| Alor Selatan | 4,69 | 52.62 |
| Alor Timur | 4,08 | 15.72 |
| Alor Timur Laut | 4,26 | 44.27 |
| Pureman | 1,65 | 24.22 |
| Teluk Mutiara | 25,11 | 678.46 |
| Kabola | 3,98 | 118.00 |
| Alor Barat Laut | 11,03 | 221.35 |
| Alor Tengah Utara | 5,83 | 100.89 |
| Pulau Pura | 2,57 | 73.60 |
| Lembur | 2,11 | 164.61 |
| Alor | 100 | 73.06 |

Lanjutan Tabel/*Continued Table 3.1.1*

| Kecamatan <i>Subdistrict</i> | Rasio Jenis Kelamin Penduduk <i>Population Sex Ratio</i> |
|---------------------------------|-------------------------------------------------------------|
| (1) | (6) |
| Pantar | 98 |
| Pantar Barat | 98 |
| Pantar Timur | 95 |
| Pantar Barat Laut | 98 |
| Pantar Tengah | 97 |
| Alor Barat Daya | 98 |
| Abad Selatan | 98 |
| Mataru | 97 |
| Alor Selatan | 100 |
| Alor Timur | 102 |
| Alor Timur Laut | 102 |
| Pureman | 100 |
| Teluk Mutiara | 97 |
| Kabola | 97 |
| Alor Barat Laut | 99 |
| Alor Tengah Utara | 91 |
| Pulau Pura | 95 |
| Lembur | 95 |
| Alor | 98 |

Catatan/*Note*: Jumlah Penduduk diambil berdasarkan hasil proyeksi penduduk interim 2020 - 2023

Sumber/*Source*: BPS/BPS-Statistics Indonesia

Tabel
Table 3.1.2

Jumlah Penduduk Menurut Kelompok Umur dan Jenis Kelamin di Kabupaten Alor, 2022
Population by Age Groups and Sex in Alor Regency, 2022

| Kelompok Umur Age Groups | Jenis Kelamin/Sex | | |
|-----------------------------|-------------------|---------------------|-----------------|
| | Laki-Laki Male | Perempuan Female | Jumlah Total |
| (1) | (2) | (3) | (4) |
| 0–4 | 12.644 | 12.168 | 24.812 |
| 5–9 | 11.903 | 11.288 | 23.191 |
| 10–14 | 10.321 | 9.763 | 20.084 |
| 15–19 | 9.106 | 8.080 | 17.186 |
| 20–24 | 9.108 | 8.731 | 17.839 |
| 25–29 | 9.008 | 9.394 | 18.402 |
| 30–34 | 8.457 | 8.680 | 17.137 |
| 35–39 | 6.930 | 7.427 | 14.357 |
| 40–44 | 5.943 | 6.900 | 12.843 |
| 45–49 | 5.568 | 6.308 | 11.876 |
| 50–54 | 4.793 | 5.411 | 10.204 |
| 55–59 | 3.995 | 4.487 | 8.482 |
| 60–64 | 3.493 | 4.020 | 7.513 |
| 65–69 | 2.417 | 2.773 | 5.190 |
| 70–74 | 1.625 | 2.007 | 3.632 |
| 75+ | 1.651 | 2.230 | 3.881 |
| Nama Provinsi | 106.962 | 109.667 | 216.629 |

Catatan/Note: ...

Sumber/Source: BPS/BPS-Statistics Indonesia

3.2 KETENAGAKERJAAN EMPLOYMENT

Tabel 3.2.1 Jumlah Penduduk Berumur 15 Tahun Keatas Menurut Jenis Kegiatan Selama Seminggu yang Lalu dan Jenis Kelamin di Kabupaten Alor, 2022
Population Aged 15 Years and Over by Type of Activity During The Previous Week and Sex in Alor Regency, 2022

| Kegiatan Utama <i>Main Activity</i> | Jenis Kelamin/ <i>Sex</i> | | |
|----------------------------------------------------------------|---------------------------|----------------------------|-----------------------------------------------|
| | Laki-Laki <i>Male</i> | Perempuan <i>Female</i> | Laki-Laki+ Perempuan <i>Male+Female</i> |
| (1) | (2) | (3) | (4) |
| I. Angkatan Kerja/<i>Economically Active</i> | | | |
| 1. Bekerja/ <i>Working</i> | 55.489 | 54.006 | 109.495 |
| 2. Pengangguran Terbuka/ <i>Unemployment</i> | 1.166 | 1.374 | 2.540 |
| II. Bukan Angkatan Kerja/<i>Not Economically Active</i> | | | |
| 1. Sekolah/ <i>Attending School</i> | 4.858 | 5.177 | 10.035 |
| 2. Mengurus Rumah Tangga/ <i>Housekeeping</i> | 4.423 | 14.827 | 19.250 |
| 3. Lainnya/ <i>Others</i> | 5.444 | 2.487 | 7.925 |

Catatan/*Note*:

Sumber/*Source*: BPS, Survei Angkatan Kerja Nasional (Sakernas) Agustus/BPS-Statistics Indonesia, August National Labor Force Survey

Tabel 3.2.2
Table

Penduduk Berumur 15 Tahun ke Atas Menurut Pendidikan Tertinggi yang Ditamatkan dan Jenis Kegiatan Selama Seminggu yang Lalu di Kabupaten Alor, 2022
Population 15 Years of Age and Over by Educational Attainment and Type of Activity During the Previous Week in Alor Regency, 2022

| Pendidikan Tertinggi yang Ditamatkan ¹ <i>Educational Attainment¹</i> | Angkatan Kerja/ <i>Economically Active</i> | | | Persentase Bekerja terhadap Angkatan Kerja <i>Percentage of Working to Economically Active</i> |
|------------------------------------------------------------------------------------------------|--------------------------------------------|--------------------------------------------------------------|--------------------------------------------------------------|---------------------------------------------------------------------------------------------------|
| | Bekerja <i>Working</i> | Pengangguran ² <i>Unemployment²</i> | Jumlah Angkatan Kerja <i>Total of Economically Active</i> | |
| (1) | (2) | (3) | (4) | (5) |
| 0 | 50.323 | ... | 50.583 | 99,49 |
| 1 | 16.574 | ... | 16.662 | 99,47 |
| 2 | 26.883 | ... | 27.969 | 96,12 |
| 3 | 15.715 | ... | 16.821 | 93,42 |
| Jumlah/Total | 109.495 | ... | 112.035 | 97,73 |

Lanjutan Tabel/*Continued Table 3.2.2*

| Pendidikan Tertinggi yang Ditamatkan ¹ Educational Attainment ¹ | Bukan Angkatan Kerja Not Economically Active | Jumlah Total | Persentase Angkatan Kerja terhadap Penduduk Usia Kerja Percentage of Economically Active to Working Age Population |
|--------------------------------------------------------------------------------------------------|---------------------------------------------------------|---------------------|-------------------------------------------------------------------------------------------------------------------------------|
| (1) | (6) | (7) | (8) |
| 0 | 13.623 | 64.206 | 78,78 |
| 1 | 11.485 | 28.147 | 59,20 |
| 2 | 11.208 | 39.177 | 71,39 |
| 3 | 894 | 17.715 | 94,95 |
| Jumlah/Total | 37.210 | 149.245 | 75,07 |

Catatan/Note: ¹ 0. ≤ Sekolah Dasar (SD)/≤ *Primary School*
 1. Sekolah Menengah Pertama/*Junior High School*
 2. Sekolah Menengah Atas/*Senior High School*
 3. Perguruan Tinggi/*Collage*
² 1. Mencari pekerjaan/*Looking for work*
 2. Mempersiapkan usaha/*Establishing a new business/firm*
 3. Merasa tidak mungkin mendapat pekerjaan/*Feeling hopeless in looking for work (discouraged job seekers)*
 4. Sudah punya pekerjaan tetapi belum mulai bekerja/*Having job already but not starting to work yet*
 Sumber/Source: BPS, Survei Angkatan Kerja Nasional (Sakernas) Agustus/BPS-Statistics Indonesia, August National Labor Force Survey

Tabel 3.2.3
Table

Penduduk Berumur 15 Tahun Ke Atas yang Bekerja Selama Seminggu yang Lalu Menurut Status Pekerjaan Utama dan Jenis Kelamin di Kabupaten Alor, 2022
Population 15 Years of Age and Over who Worked During The Previous Week by Main Employment Status and Sex in Alor Regency, 2022

| Status Pekerjaan Utama Main Employment Status | Laki-Laki Male | Perempuan Female | Jumlah Total |
|----------------------------------------------------------------------------------------------------------------------|---------------------------------|-----------------------------------|-------------------------------|
| (1) | (2) | (3) | (4) |
| Berusaha sendiri <i>Own account worker</i> | 14.605 | 14.997 | 29.52 |
| Berusaha dibantu buruh tidak tetap/buruh tidak dibayar <i>Employer assisted by temporary worker/unpaid worker</i> | 15.724 | 8.957 | 24.681 |
| Berusaha dibantu buruh tetap/buruh dibayar <i>Employer assisted by permanent worker/paid worker</i> | 190 | 277 | 467 |
| Buruh/Karyawan/Pegawai/ <i>Employee</i> | 18.026 | 10.460 | 28.486 |
| Pekerja bebas <i>Casual worker</i> | 1.871 | 388 | 2.259 |
| Pekerja keluarga/tak dibayar <i>Family worker/unpaid worker</i> | 5.073 | 18.947 | 24.020 |
| Jumlah/Total | 55.489 | 54.006 | 109.495 |

Catatan/Note: ...

Sumber/Source: BPS, Survei Angkatan Kerja Nasional (Sakernas) Agustus/BPS-Statistics Indonesia, August National Labor Force Survey

BAB **4**

SOSIAL DAN KESEJAHTERAAN RAKYAT/ SOCIAL AND WELFARE

<https://alorkab.bps.go.id>



PENJELASAN TEKNIS

1. Sekolah adalah lembaga pendidikan formal yang dimulai dari pendidikan dasar, menengah dan tinggi. Pendidikan yang dicatat adalah pendidikan formal berdasar kurikulum Kementerian Pendidikan Nasional, termasuk pendidikan yang diselenggarakan oleh pondok pesantren dengan memakai kurikulum Kementerian Pendidikan Nasional, seperti Madrasah Ibtidaiyah (MI), Madrasah Tsanawiyah (MTs), dan Madrasah Aliyah (MA). Pondok pesantren/madrasah diniyah adalah sekolah yang tidak memakai kurikulum dari Kementerian Pendidikan Nasional.
2. Madrasah Ibtidaiyah adalah lembaga pendidikan berciri khas Islam pada jenjang sekolah Dasar. Madrasah Tsanawiyah adalah lembaga pendidikan berciri khas Islam pada jenjang sekolah Menengah pertama. Madrasah Aliyah adalah Lembaga pendidikan berciri khas Islam pada jenjang sekolah Menengah Atas (SMA).
3. Rumah Sakit Adalah tempat pemeriksaan dan perawatan kesehatan, biasanya berada di bawah pengawasan dokter/tenaga medis, termasuk rumah sakit khusus seperti rumah sakit

TECHNICAL NOTES

1. *School is an education institution starting from primary, secondary or tertiary education. The education data recorded in the survey covering data on formal education based on the curriculum set up by ministry of National Education including education carried out by Muslim Boarding School (Pondok Pesantren) implementing the Ministry of National Education curriculum, such as Madrasah Ibtidaiyah (Islamic Primary School), Madrasah Tsanawiyah (Islamic Junior High School), and Madrasah Aliyah (Islamic Senior High School). Pondok Pesantren/ madrasah diniyah (Islamic boarding School/ Islamic School) is school which does not implement curriculum from the Ministry of National Education.*
2. *Madrasah Ibtidaiyah is Islamic school at primary education. Madrasah Tsanawiyah is Islamic school at lower secondary education and Madrasah Aliyah is Islamic School at higher secondary education (SMA).*
3. *Hospital is a place for health check, usually controlled/supervised by doctors/medical personnel. Including in this category are special hospitals such Lung Hospital and Coronary Hospital*

- perawatan paru-paru dan RS jantung.
4. Puskesmas (Pusat Kesehatan Masyarakat) adalah unit pelayanan teknis dinas kesehatan kabupaten/kota yang mempunyai fungsi utama sebagai penyelenggara pelayanan kesehatan tingkat pertama. Wilayah kerja puskesmas maksimal adalah satu kecamatan.
 5. Puskesmas pembantu (pustu) yaitu unit pelayanan kesehatan masyarakat yang membantu kegiatan puskesmas di sebagian dari wilayah kerja. Pada beberapa daerah balai pengobatan telah berubah fungsinya menjadi pustu walaupun papan nama masih tertulis balai pengobatan.
 6. Apotek adalah suatu tempat tertentu yang di gunakan untuk melakukan pekerjaan kefarmasian dan penyaluran/ penjualan obat atau bahan farmasi dan perbekalan kesehatan kepada masyarakat yang di kelola oleh tenaga apoteker.
 7. Keluhan kesehatan adalah keadaan seorang yang mengalami gangguan kesehatan atau kejiwaan, baik karena gangguan/penyakit yang sering di alami penduduk, seperti panas, pilek, diare, pusing, sakit kepala, maupun karena penyakit akut, penyakit kronis, kecelakaan, kriminal atau hal lain. *diam nonummy nibh euismod tincidunt ut laoreet dolore magna aliquam erat volutpat. Ut wisi*
4. *Public Health Centre is a technical implementation unit of regency health department that have the primary function as a first-level health care providers. The working area standard of public health centre is one district.*
 5. *Subsidiary Public Health Centre is a health facility that assists the Public Health Centre in its part of working area. In several regions, health check points (Balai Pengobatan) has changes their status into Subsidiary Public health Centre, although their sign written in the board remains unchanged.*
 6. *Pharmacy is a specific place that is used for pharmaceutical jobs, and distribution/sale drug/ pharmaceuticals and other medical supplies to people that are administered by trained pharmacist.*
 7. *Health Complaint is a state of someone who is experiencing health or psychiatric disorder, either because of disease that are often experienced by people such as heat, cold, diarrhea, dizziness, or because of acute illness, chronic illness, accident, crimes, or others.*

ULASAN**Pendidikan**

Jumlah SMA di kabupaten Alor bertambah dari tahun 2021 sebanyak 36 menjadi 38 pada tahun 2022. Sedangkan jumlah Sekolah Dasar (SD) di Kabupaten Alor 270 pada tahun 2021. Begitu juga dengan jumlah SMP pada tahun 2022 bertambah menjadi 118.

Kesehatan

Jumlah rumah sakit di Kabupaten Alor pada tahun 2021 di Kabupaten Alor sebanyak 3 unit. Dengan jumlah desa yang memiliki puskesmas di tahun 2021 yaitu 26 unit yang tersebar di seluruh Kabupaten Alor.

Keagamaan

Mayoritas penduduk Kabupaten Alor beragama Kristen Protestan yaitu 71 persen, diikuti oleh pemeluk agama Islam yang mencapai 26 persen.

DESCRIPTION**Education**

The number of high schools in Alor Regency increased from 2020 by 35 to 36 in 2021. While the number of elementary schools (SD) in Alor Regency increased from 2019 by 280 to 284 in 2020. Likewise, the number of SMP in 2020 increased to 116.

Health

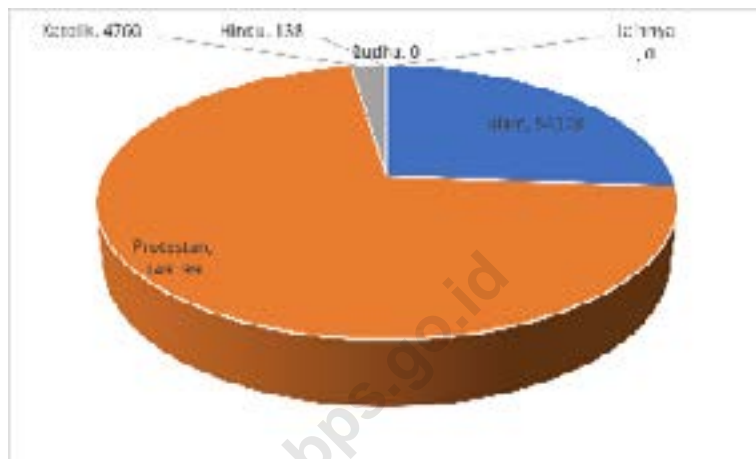
The number of hospitals in Alor Regency in 2020 in Alor Regency is 3 units. With the number of puskesmas increasing in 2021 to 26 units spread throughout Alor Regency and other health units.

Religion

The majority of religious follower population in Alor Regency was Protestan (71 percent) and followed by Moslem (26 percent).

Gambar 4.1
Figures

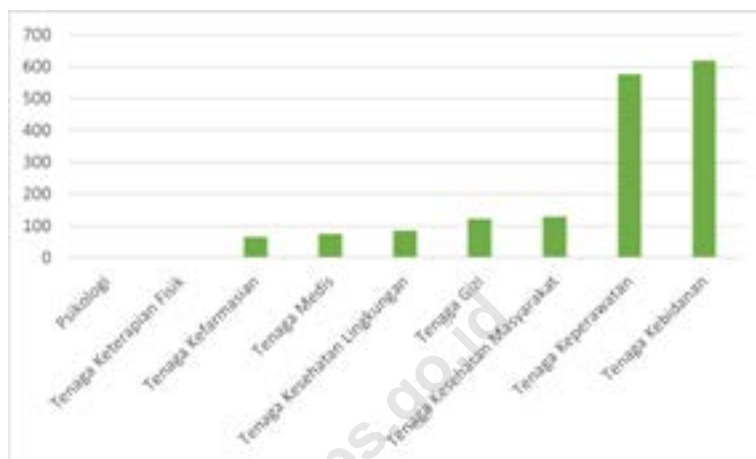
Jumlah Penduduk Menurut Kecamatan dan Agama yang dianut di Kabupaten Alor, 2022
Population by Subdistrict and Religion in Alor Regency, 2022



Sumber/Source : Kementerian Agama Kabupaten Alor

Gambar 4.2
Figures

Jumlah Tenaga Kesehatan di Kabupaten Alor, 2021
Number of Health Human Resources In Alor Regency, 2021



Sumber/Source : Dinas Kesehatan Kabupaten Alor

4.1 PENDIDIKAN EDUCATION

Tabel 4.1.1 Jumlah Sekolah, Guru, dan Murid Taman Kanak-Kanak (TK) di Bawah Kementerian Pendidikan, Kebudayaan, Riset, dan Teknologi Menurut Kecamatan di Kabupaten Alor, 2021/2022 dan 2022/2023
Number of Schools, Teachers, and Pupils in Kindergarten Under The Ministry of Education, Culture, Research, and Technology by Subdistrict in Alor Regency, 2021/2022 and 2022/2023

| Kecamatan Subdistrict | Sekolah/Schools | | | | | |
|--------------------------|-----------------|-----------|----------------|-----------|--------------|------------|
| | Negeri/Public | | Swasta/Private | | Jumlah/Total | |
| | 2021/2022 | 2022/2023 | 2021/2022 | 2022/2023 | 2021/2022 | 2022/2023 |
| (1) | (2) | (3) | (4) | (5) | (6) | (7) |
| Pantar | 1 | 1 | 1 | 2 | 2 | 3 |
| Pantar Barat | - | - | - | - | - | - |
| Pantar Timur | - | - | 1 | 1 | 1 | 1 |
| Pantar Barat Laut | - | 1 | 1 | 2 | 1 | 3 |
| Pantar Tengah | - | - | 4 | 5 | 4 | 5 |
| Alor Barat Daya | 2 | 1 | 5 | 10 | 7 | 11 |
| Mataru | - | 1 | - | 1 | - | 2 |
| Abad Selatan | 1 | 1 | 1 | 3 | 2 | 4 |
| Alor Selatan | 2 | 2 | 4 | 6 | 6 | 8 |
| Alor Timur | 1 | 1 | 2 | 4 | 3 | 5 |
| Alor Timur Laut | 2 | 2 | 3 | 5 | 5 | 7 |
| Pureman | - | - | - | - | - | - |
| Teluk Mutiara | 7 | 5 | 16 | 18 | 23 | 23 |
| Kabola | 3 | 3 | 4 | 4 | 7 | 7 |
| Alor Barat Laut | 6 | 6 | 3 | 6 | 9 | 12 |
| Alor Tengah Utara | 2 | 3 | 3 | 3 | 5 | 6 |
| Pulau Pura | 1 | 1 | - | - | 1 | 1 |
| Lembur | 0 | - | 2 | 2 | 2 | 2 |
| ALOR | 26 | 28 | 50 | 74 | 78 | 102 |

Lanjutan Tabel/*Continued Table* 4.1.1

| Kecamatan Subdistrict | Guru ¹ /Teachers ¹ | | | | | |
|--------------------------|------------------------------------------|-----------|------------------------|------------|----------------------|------------|
| | Negeri/ <i>Public</i> | | Swasta/ <i>Private</i> | | Jumlah/ <i>Total</i> | |
| | 2021/2022 | 2022/2023 | 2021/2022 | 2022/2023 | 2021/2022 | 2022/2023 |
| (1) | (8) | (9) | (10) | (11) | (12) | (13) |
| Pantar | 5 | 4 | 3 | 2 | 8 | 6 |
| Pantar Barat | - | - | - | 3 | - | 3 |
| Pantar Timur | - | - | 3 | 4 | - | 4 |
| Pantar Barat Laut | - | 1 | 3 | 5 | 3 | 6 |
| Pantar Tengah | - | - | 11 | 4 | 3 | 4 |
| Alor Barat Daya | 4 | 3 | 16 | 15 | 11 | 18 |
| Mataru | 5 | 5 | 2 | 2 | 7 | 7 |
| Abad Selatan | - | 2 | - | 1 | - | 3 |
| Alor Selatan | 9 | 5 | 11 | 11 | 20 | 16 |
| Alor Timur | 2 | 2 | 6 | 11 | 8 | 13 |
| Alor Timur Laut | 4 | 2 | 8 | 10 | 12 | 12 |
| Pureman | - | - | - | - | - | - |
| Teluk Mutiara | 31 | 21 | 57 | 52 | 88 | 73 |
| Kabola | 12 | 9 | 20 | 6 | 32 | 15 |
| Alor Barat Laut | 21 | 15 | 13 | 11 | 34 | 26 |
| Alor Tengah Utara | 8 | 7 | 9 | 8 | 17 | 15 |
| Pulau Pura | 3 | 2 | - | - | 3 | 2 |
| Lembur | - | - | 4 | 3 | 4 | 3 |
| ALOR | 104 | 78 | 166 | 148 | 270 | 226 |

Lanjutan Tabel/*Continued Table 4.1.1*

| Kecamatan Subdistrict | Murid/Pupils | | | | | |
|--------------------------|---------------|------------|----------------|--------------|--------------|--------------|
| | Negeri/Public | | Swasta/Private | | Jumlah/Total | |
| | 2021/2022 | 2022/2023 | 2021/2022 | 2022/2023 | 2021/2022 | 2022/2023 |
| (1) | (14) | (15) | (16) | (17) | (18) | (19) |
| Pantar | 51 | 55 | 21 | 16 | 72 | 71 |
| Pantar Barat | - | - | - | 13 | - | 13 |
| Pantar Timur | - | - | 14 | 12 | 14 | 12 |
| Pantar Barat Laut | - | 25 | 28 | 0 | 28 | 25 |
| Pantar Tengah | - | - | 129 | 88 | 129 | 88 |
| Alor Barat Daya | 52 | 28 | 131 | 187 | 183 | 215 |
| Mataru | 46 | 40 | 16 | 24 | 62 | 64 |
| Abad Selatan | - | 33 | - | 30 | - | 63 |
| Alor Selatan | 48 | 42 | 93 | 104 | 141 | 146 |
| Alor Timur | 27 | 29 | 49 | 90 | 76 | 119 |
| Alor Timur Laut | 36 | 32 | 90 | 92 | 126 | 124 |
| Pureman | - | - | - | - | - | - |
| Teluk Mutiara | 234 | 173 | 489 | 485 | 723 | 658 |
| Kabola | 64 | 55 | 84 | 99 | 148 | 154 |
| Alor Barat Laut | 131 | 116 | 58 | 63 | 189 | 179 |
| Alor Tengah Utara | 62 | 81 | 85 | 87 | 147 | 168 |
| Pulau Pura | 22 | 12 | - | 0 | 22 | 12 |
| Lembur | - | 0 | 46 | 43 | 46 | 43 |
| ALOR | 773 | 721 | 1 333 | 1 433 | 2 106 | 2 154 |

Catatan/Note: ¹ Jumlah guru termasuk kepala sekolah dan guru/*The total of teachers including headmaster and teacher*
 Sumber/Source: Kementerian Pendidikan, Kebudayaan, Riset, dan Teknologi, Data Semester Ganjil/*Ministry of Education, Culture, Research, and Technology, Odd semester report data*

Tabel
Table 4.1.2

**Jumlah Sekolah, Guru, dan Murid Raudatul Athfal (RA)
di Bawah Kementerian Agama Menurut Kecamatan di
Kabupaten Alor, 2021/2022 dan 2022/2023**
*Number of Schools, Teachers, and Pupils in Raudatul Athfal
(RA) Under The Ministry of Religious Affairs by Subdistrict in
Alor Regency, 2021/2022 and 2022/2023*

| Kecamatan Subdistrict | Sekolah/Schools | | Guru/Teachers | | Murid/Pupils | |
|--------------------------|-----------------|-----------|---------------|-----------|--------------|------------|
| | 2021/2022 | 2022/2023 | 2021/2022 | 2022/2023 | 2021/2022 | 2022/2023 |
| (1) | (2) | (3) | (4) | (5) | (6) | (7) |
| Pantar | 2 | 2 | 4 | 4 | 72 | 88 |
| Pantar Barat | 1 | 1 | 5 | 5 | 37 | 46 |
| Pantar Timur | - | - | - | - | - | - |
| Pantar Barat Laut | - | - | - | - | - | - |
| Pantar Tengah | - | - | - | - | - | - |
| Alor Barat Daya | 1 | 1 | 2 | 2 | 14 | 16 |
| Abad Selatan | - | - | - | - | - | - |
| Mataru | - | - | - | - | - | - |
| Alor Selatan | - | - | - | - | - | - |
| Alor Timur | - | - | - | - | - | - |
| Alor Timur Laut | - | - | - | - | - | - |
| Pureman | - | - | - | - | - | - |
| Teluk Mutiara | 2 | 2 | 10 | 10 | 118 | 97 |
| Kabola | - | - | - | - | - | - |
| Alor Barat Laut | 3 | 3 | 10 | 10 | 99 | 93 |
| Alor Tengah Utara | - | - | - | - | - | - |
| Pulau Pura | - | - | - | - | - | - |
| Lembur | - | - | - | - | - | - |
| ALOR | 9 | 11 | 35 | 35 | 340 | 405 |

Catatan/Note: Seluruh Raudatul Athfal (RA) berstatus swasta/All Raudatul Athfal (RA) are private

Sumber/Source: Kementerian Agama, EMIS, Data Semester Ganjil/Ministry of Religious Affairs, EMIS, Odd semester report data

Tabel 4.1.3
Table

Jumlah Sekolah, Guru, dan Murid Sekolah Dasar (SD) di Bawah Kementerian Pendidikan, Kebudayaan, Riset, dan Teknologi Menurut Kecamatan di Kabupaten Alor, 2021/2022 dan 2022/2023
Number of Schools, Teachers, and Pupils in Elementary Schools Under The Ministry of Education, Culture, Research, and Technology by Subdistrict in Alor Regency, 2021/2022 and 2022/2023

| Kecamatan Subdistrict | Sekolah/Schools | | | | | |
|--------------------------|-----------------|------------|----------------|------------|--------------|------------|
| | Negeri/Public | | Swasta/Private | | Jumlah/Total | |
| | 2021/2022 | 2022/2023 | 2021/2022 | 2022/2023 | 2021/2022 | 2022/2023 |
| (1) | (2) | (3) | (4) | (5) | (6) | (7) |
| Pantar | 10 | 10 | 4 | 4 | 14 | 14 |
| Pantar Barat | 8 | 7 | 1 | 2 | 9 | 9 |
| Pantar Timur | 14 | 14 | 6 | 6 | 20 | 20 |
| Pantar Barat Laut | 5 | 5 | 2 | 2 | 7 | 2 |
| Pantar Tengah | 13 | 13 | 5 | 5 | 18 | 18 |
| Alor Barat Daya | 28 | 21 | 8 | 4 | 36 | 25 |
| Mataru | - | - | - | - | - | - |
| Abad Selatan | 10 | 10 | 4 | 4 | 14 | 14 |
| Alor Selatan | 19 | 5 | 19 | 19 | 24 | 24 |
| Alor Timur | 17 | 7 | 17 | 7 | 24 | 24 |
| Alor Timur Laut | 8 | 7 | 8 | 7 | 15 | 15 |
| Pureman | 6 | 3 | 6 | 3 | 9 | 9 |
| Teluk Mutiara | 12 | 12 | 14 | 14 | 26 | 26 |
| Kabola | 6 | 6 | 4 | 4 | 10 | 10 |
| Alor Barat Laut | 16 | 16 | 5 | 5 | 21 | 21 |
| Alor Tengah Utara | 13 | 6 | 13 | 6 | 19 | 19 |
| Pulau Pura | 7 | 7 | 2 | 2 | 9 | 9 |
| Lembur | 8 | 8 | 3 | 3 | 11 | 11 |
| ALOR | 199 | 157 | 86 | 194 | 286 | 270 |

Lanjutan Tabel/*Continued Table 4.1.3*

| Kecamatan Subdistrict | Guru ¹ /Teachers ¹ | | | | | |
|--------------------------|------------------------------------------|-------------|------------------------|------------|----------------------|-------------|
| | Negeri/ <i>Public</i> | | Swasta/ <i>Private</i> | | Jumlah/ <i>Total</i> | |
| | 2021/2022 | 2022/2023 | 2021/2022 | 2022/2023 | 2021/2022 | 2022/2023 |
| (1) | (8) | (9) | (10) | (11) | (12) | (13) |
| Pantar | 75 | 76 | 32 | 26 | 102 | 102 |
| Pantar Barat | 78 | 73 | 7 | 21 | 94 | 94 |
| Pantar Timur | 108 | 106 | 51 | 0 | 106 | 106 |
| Pantar Barat Laut | 39 | 44 | 18 | 15 | 59 | 59 |
| Pantar Tengah | 109 | 103 | 45 | 37 | 140 | 140 |
| Alor Barat Daya | 236 | 176 | 83 | 47 | 223 | 223 |
| Mataru | - | 81 | - | 28 | 109 | 109 |
| Abad Selatan | 82 | 56 | 37 | 32 | 88 | 88 |
| Alor Selatan | 131 | 145 | 36 | 29 | 174 | 174 |
| Alor Timur | 128 | 125 | 49 | 46 | 171 | 171 |
| Alor Timur Laut | 69 | 65 | 70 | 64 | 129 | 129 |
| Pureman | 35 | 92 | 20 | 13 | 105 | 105 |
| Teluk Mutiara | 253 | 240 | 217 | 210 | 450 | 450 |
| Kabola | 81 | 71 | 42 | 39 | 110 | 110 |
| Alor Barat Laut | 185 | 189 | 52 | 48 | 237 | 237 |
| Alor Tengah Utara | 133 | 121 | 57 | 42 | 163 | 163 |
| Pulau Pura | 52 | 54 | 20 | 15 | 69 | 69 |
| Lembur | 68 | 69 | 20 | 16 | 85 | 85 |
| ALOR | 1 862 | 1886 | 882 | 728 | 2614 | 2614 |

Lanjutan Tabel/*Continued Table 4.1.3*

| Kecamatan Subdistrict | Murid/Pupils | | | | | |
|--------------------------|---------------|---------------|----------------|--------------|---------------|---------------|
| | Negeri/Public | | Swasta/Private | | Jumlah/Total | |
| | 2021/2022 | 2022/2023 | 2021/2022 | 2022/2023 | 2021/2022 | 2022/2023 |
| (1) | (14) | (15) | (16) | (17) | (18) | (19) |
| Pantar | 739 | 753 | 297 | 167 | 1 036 | 920 |
| Pantar Barat | 605 | 478 | 111 | 242 | 716 | 720 |
| Pantar Timur | 924 | 923 | 553 | 573 | 1 477 | 1 496 |
| Pantar Barat Laut | 429 | 428 | 210 | 204 | 639 | 632 |
| Pantar Tengah | 1 028 | 999 | 550 | 525 | 1 578 | 1524 |
| Alor Barat Daya | 2 283 | 1 737 | 1 208 | 741 | 3 491 | 2478 |
| Mataru | 798 | 719 | 529 | 416 | 1 327 | 1135 |
| Abad Selatan | - | 509 | - | 395 | - | 904 |
| Alor Selatan | 1 088 | 1124 | 307 | 283 | 1 395 | 1407 |
| Alor Timur | 907 | 916 | 329 | 320 | 1 236 | 1236 |
| Alor Timur Laut | 686 | 688 | 670 | 687 | 1 356 | 1375 |
| Pureman | 338 | 302 | 226 | 227 | 564 | 529 |
| Teluk Mutiara | 3 133 | 3133 | 3 173 | 4 009 | 6 306 | 7142 |
| Kabola | 590 | 583 | 413 | 39 | 1 003 | 622 |
| Alor Barat Laut | 1 778 | 1805 | 464 | 490 | 2 242 | 2295 |
| Alor Tengah Utara | 1 024 | 1022 | 668 | 711 | 1 692 | 1733 |
| Pulau Pura | 444 | 428 | 217 | 222 | 661 | 650 |
| Lembur | 371 | 370 | 282 | 283 | 653 | 653 |
| ALOR | 17 165 | 16 917 | 10 207 | 9 961 | 27 372 | 27 451 |

Catatan/Note: ¹ Jumlah guru termasuk kepala sekolah dan guru/*The total of teachers including headmaster and teacher*

Sumber/Source: Kementerian Pendidikan, Kebudayaan, Riset, dan Teknologi, data semester ganjil/*Ministry of Education, Culture, Research, and Technology, odd semester report data*

| | | |
|--------------|--------------|----------------------------------------------------------------------------------------------------------------------------------------------------------------------------|
| Tabel | 4.1.4 | Jumlah Sekolah, Guru, dan Murid Madrasah Ibtidaiyah (MI) di Bawah Kementerian Agama Menurut Kecamatan di Kabupaten Alor, 2021/2022 dan 2022/2023 |
| Table | | <i>Number of Schools, Teachers, and Pupils in Madrasah Ibtidaiyah (MI) Under The Ministry of Religious Affairs by Subdistrict in Alor Regency, 2021/2022 and 2022/2023</i> |

| Kecamatan Subdistrict | Sekolah/Schools | | | | | |
|--------------------------|-----------------|-----------|----------------|-----------|--------------|-----------|
| | Negeri/Public | | Swasta/Private | | Jumlah/Total | |
| | 2021/2022 | 2022/2023 | 2021/2022 | 2022/2023 | 2021/2022 | 2022/2023 |
| (1) | (2) | (3) | (4) | (5) | (6) | (7) |
| Pantar | 1 | 1 | 6 | 6 | 7 | 7 |
| Pantar Barat | 1 | 1 | - | - | 1 | 1 |
| Pantar Timur | - | - | 2 | 2 | 2 | 2 |
| Pantar Barat Laut | - | - | 1 | 1 | 1 | 1 |
| Pantar Tengah | - | - | 1 | 1 | 1 | 1 |
| Alor Barat Daya | - | - | 2 | 2 | 2 | 2 |
| Abad Selatan | - | - | 1 | 1 | 1 | 1 |
| Mataru | - | - | - | - | - | - |
| Alor Selatan | - | - | - | - | - | - |
| Alor Timur | - | - | - | - | - | - |
| Alor Timur Laut | - | - | - | - | - | - |
| Pureman | - | - | - | - | - | - |
| Teluk Mutiara | 1 | 1 | - | - | - | - |
| Kabola | - | - | 1 | 1 | 1 | 1 |
| Alor Barat Laut | 3 | 3 | 4 | 4 | 7 | 7 |
| Alor Tengah Utara | - | - | - | - | - | - |
| Pulau Pura | - | - | 1 | 1 | 1 | 1 |
| Lembur | - | - | - | - | - | - |
| ALOR | 6 | 6 | 19 | 19 | 25 | 25 |

Lanjutan Tabel/*Continued Table* 4.1.4

| Kecamatan Subdistrict | Guru/Teachers | | | | | |
|--------------------------|---------------|-----------|----------------|------------|--------------|------------|
| | Negeri/Public | | Swasta/Private | | Jumlah/Total | |
| | 2021/2022 | 2022/2023 | 2021/2022 | 2022/2023 | 2021/2022 | 2022/2023 |
| (1) | (8) | (9) | (10) | (11) | (12) | (13) |
| Pantar | 11 | 11 | 70 | 72 | 81 | 83 |
| Pantar Barat | 4 | 4 | 11 | 14 | 15 | 1 |
| Pantar Timur | 2 | 1 | 19 | 19 | 21 | 20 |
| Pantar Barat Laut | 2 | 2 | 12 | 12 | 14 | 14 |
| Pantar Tengah | 1 | 1 | 6 | 6 | 7 | 7 |
| Alor Barat Daya | 1 | 1 | 16 | 16 | 17 | 17 |
| Abad Selatan | 1 | 1 | 6 | 6 | 7 | 7 |
| Mataru | - | - | - | - | - | - |
| Alor Selatan | - | - | - | - | - | - |
| Alor Timur | - | - | - | - | - | - |
| Alor Timur Laut | - | - | - | - | - | - |
| Pureman | - | - | - | - | - | - |
| Teluk Mutiara | 8 | 9 | 7 | 7 | 15 | 16 |
| Kabola | 1 | 0 | 6 | 6 | 7 | 6 |
| Alor Barat Laut | 26 | 25 | 48 | 48 | 74 | 50 |
| Alor Tengah Utara | - | - | - | - | - | - |
| Pulau Pura | - | - | 6 | 6 | 6 | 6 |
| Lembur | - | - | - | - | - | - |
| ALOR | 57 | | 207 | 189 | 264 | 244 |

Lanjutan Tabel/*Continued Table 4.1.4*

| Kecamatan Subdistrict | Murid/Pupils | | | | | |
|--------------------------|---------------|------------|----------------|-------------|--------------|--------------|
| | Negeri/Public | | Swasta/Private | | Jumlah/Total | |
| | 2021/2022 | 2022/2023 | 2021/2022 | 2022/2023 | 2021/2022 | 2022/2023 |
| (1) | (14) | (15) | (16) | (17) | (18) | (19) |
| Pantar | 160 | 177 | 678 | 678 | 838 | 875 |
| Pantar Barat | 287 | 298 | - | - | 278 | 298 |
| Pantar Timur | - | - | 168 | 178 | 168 | 179 |
| Pantar Barat Laut | - | - | 228 | - | 228 | 232 |
| Pantar Tengah | - | - | 55 | - | 55 | 49 |
| Alor Barat Daya | - | - | 171 | - | 171 | 176 |
| Abad Selatan | - | - | 57 | - | 57 | 46 |
| Mataru | - | - | - | - | - | - |
| Alor Selatan | - | - | - | - | - | - |
| Alor Timur | - | - | - | - | - | - |
| Alor Timur Laut | - | - | - | - | - | - |
| Pureman | - | - | - | - | - | - |
| Teluk Mutiara | 231 | 241 | - | - | 231 | 241 |
| Kabola | - | - | 68 | 65 | 68 | 65 |
| Alor Barat Laut | 266 | 274 | 203 | 211 | 469 | 458 |
| Alor Tengah Utara | - | - | - | - | - | - |
| Pulau Pura | - | - | - | 49 | 55 | 49 |
| Lembur | - | - | - | - | - | - |
| ALOR | 944 | 990 | 1683 | 1705 | 2 627 | 2 695 |

Catatan/Note:

Sumber/Source: Kementerian Agama, EMIS, Data Semester Ganjil/Ministry of Religious Affairs, EMIS, Odd semester report data

Tabel
Table 4.1.5

Jumlah Sekolah, Guru, dan Murid Sekolah Menengah Pertama (SMP) di Bawah Kementerian Pendidikan, Kebudayaan, Riset, dan Teknologi Menurut Kecamatan di Kabupaten Alor, 2021/2022 dan 2022/2023
Number of Schools, Teachers, and Pupils in Junior High Schools Under The Ministry of Education, Culture, Research, and Technology by Subdistrict in Alor Regency, 2021/2022 and 2022/2023

| Kecamatan Subdistrict | Sekolah/Schools | | | | | |
|--------------------------|-----------------|------------|----------------|-----------|--------------|------------|
| | Negeri/Public | | Swasta/Private | | Jumlah/Total | |
| | 2021/2022 | 2022/2023 | 2021/2022 | 2022/2023 | 2021/2022 | 2022/2023 |
| (1) | (2) | (3) | (4) | (5) | (6) | (7) |
| Pantar | 7 | 7 | - | - | 7 | 7 |
| Pantar Barat | 2 | 2 | 1 | 1 | 3 | 3 |
| Pantar Timur | 8 | 8 | - | - | 8 | 8 |
| Pantar Barat Laut | 4 | 5 | - | - | 4 | 5 |
| Pantar Tengah | 7 | 7 | - | - | 7 | 7 |
| Alor Barat Daya | 18 | 13 | - | - | 18 | 13 |
| Mataru | - | 5 | - | - | - | 5 |
| Abad Selatan | 3 | 4 | - | - | 3 | 4 |
| Alor Selatan | 9 | 9 | - | - | 9 | 9 |
| Alor Timur | 8 | 8 | - | - | 8 | 8 |
| Alor Timur Laut | 5 | 5 | - | - | 5 | 5 |
| Pureman | 3 | 3 | - | - | 3 | 3 |
| Teluk Mutiara | 7 | 7 | 7 | 7 | 14 | 14 |
| Kabola | 3 | 3 | 1 | 1 | 4 | 4 |
| Alor Barat Laut | 10 | 10 | 1 | 1 | 11 | 11 |
| Alor Tengah Utara | 6 | 6 | 1 | 1 | 7 | 7 |
| Pulau Pura | 2 | 2 | - | - | 2 | 2 |
| Lembur | 3 | 3 | - | - | 3 | 3 |
| ALOR | 105 | 107 | 11 | 11 | 116 | 118 |

Lanjutan Tabel/*Continued Table 4.1.5*

| Kecamatan Subdistrict | Guru ¹ /Teachers ¹ | | | | | |
|--------------------------|------------------------------------------|-------------|----------------|------------|--------------|-------------|
| | Negeri/Public | | Swasta/Private | | Jumlah/Total | |
| | 2021/2022 | 2022/2023 | 2021/2022 | 2022/2023 | 2021/2022 | 2022/2023 |
| (1) | (8) | (9) | (10) | (11) | (12) | (13) |
| Pantar | 80 | 84 | 80 | - | 80 | 84 |
| Pantar Barat | 31 | 33 | 44 | 17 | 44 | 50 |
| Pantar Timur | 96 | 99 | 96 | - | 96 | 99 |
| Pantar Barat Laut | 41 | 37 | 41 | - | 41 | 37 |
| Pantar Tengah | 90 | 87 | 90 | - | 90 | 87 |
| Alor Barat Daya | 225 | 179 | 225 | - | 225 | 179 |
| Mataru | 57 | 103 | 57 | - | 57 | 103 |
| Abad Selatan | - | 58 | - | - | - | 58 |
| Alor Selatan | 95 | 103 | 95 | - | 95 | 103 |
| Alor Timur | 79 | 82 | 79 | - | 79 | 82 |
| Alor Timur Laut | 69 | 67 | 69 | - | 69 | 67 |
| Pureman | 24 | 26 | 24 | - | 24 | 26 |
| Teluk Mutiara | 254 | 244 | 363 | 508 | 363 | 752 |
| Kabola | 54 | 60 | 61 | 8 | 61 | 68 |
| Alor Barat Laut | 189 | 194 | 204 | 14 | 204 | 208 |
| Alor Tengah Utara | 91 | 470 | 116 | 101 | 116 | 571 |
| Pulau Pura | 35 | 33 | 35 | - | 35 | 33 |
| Lembur | 42 | 31 | 42 | - | 42 | 31 |
| ALOR | 1 552 | 1990 | 1 721 | 648 | 1 721 | 2638 |

Lanjutan Tabel/*Continued Table 4.1.5*

| Kecamatan Subdistrict | Murid/Pupils | | | | | |
|--------------------------|---------------|--------------|----------------|-------------|--------------|--------------|
| | Negeri/Public | | Swasta/Private | | Jumlah/Total | |
| | 2021/2022 | 2022/2023 | 2021/2022 | 2022/2023 | 2021/2022 | 2022/2023 |
| (1) | (14) | (15) | (16) | (17) | (18) | (19) |
| Pantar | 529 | 476 | - | - | 476 | 476 |
| Pantar Barat | 141 | 135 | 128 | 117 | 135 | 252 |
| Pantar Timur | 671 | 600 | - | - | 600 | 600 |
| Pantar Barat Laut | 295 | 283 | - | - | 283 | 283 |
| Pantar Tengah | 766 | 766 | - | - | 766 | 766 |
| Alor Barat Daya | 1 664 | 1269 | - | - | 1269 | 1269 |
| Mataru | - | 387 | - | - | 387 | 387 |
| Abad Selatan | 337 | 345 | - | - | 345 | 345 |
| Alor Selatan | 639 | 576 | - | - | 576 | 576 |
| Alor Timur | 691 | 551 | - | - | 551 | 551 |
| Alor Timur Laut | 532 | 488 | - | - | 488 | 488 |
| Pureman | 203 | 253 | - | - | 253 | 253 |
| Teluk Mutiara | 2 436 | 2197 | 788 | 736 | 2197 | 2933 |
| Kabola | 372 | 352 | 48 | 33 | 352 | 385 |
| Alor Barat Laut | 1 063 | 954 | 157 | 143 | 954 | 1097 |
| Alor Tengah Utara | 529 | 97 | 124 | 23 | 97 | 120 |
| Pulau Pura | 268 | 244 | - | - | 244 | 244 |
| Lembur | 232 | 233 | - | - | 233 | 233 |
| ALOR | 11 368 | 10206 | 1 245 | 1052 | 10206 | 11258 |

Catatan/Note: ¹ Jumlah guru termasuk kepala sekolah dan guru/*The total of teachers including headmaster and teacher*
 Sumber/Source: Kementerian Pendidikan, Kebudayaan, Riset, dan Teknologi, data semester ganjil/*Ministry of Education, Culture, Research, and Technology, Basic Education Data System, odd semester report data*

Tabel 4.1.6
Table

Jumlah Sekolah, Guru, dan Murid Madrasah Tsanawiyah (MTs) di Bawah Kementerian Agama Menurut Kecamatan di Kabupaten Alor, 2021/2022 dan 2022/2023
Number of Schools, Teachers, and Pupils in Madrasah Tsanawiyah (MTs) Under The Ministry of Religious Affairs by Subdistrict in Alor Regency, 2021/2022 and 2022/2023

| Kecamatan Subdistrict | Sekolah/Schools | | | | | |
|--------------------------|-----------------|-----------|----------------|-----------|--------------|-----------|
| | Negeri/Public | | Swasta/Private | | Jumlah/Total | |
| | 2021/2022 | 2022/2023 | 2021/2022 | 2022/2023 | 2021/2022 | 2022/2023 |
| (1) | (2) | (3) | (4) | (5) | (6) | (7) |
| Pantar | 1 | 1 | 2 | 2 | 3 | 3 |
| Pantar Barat | 1 | 1 | - | - | 1 | 1 |
| Pantar Timur | - | - | - | 1 | - | 1 |
| Pantar Barat Laut | - | - | 1 | 1 | 1 | 1 |
| Pantar Tengah | - | - | - | - | - | - |
| Alor Barat Daya | - | - | 1 | 1 | 1 | 1 |
| Abad Selatan | - | - | - | - | - | - |
| Mataru | - | - | - | - | - | - |
| Alor Selatan | - | - | - | - | - | - |
| Alor Timur | - | - | - | - | - | - |
| Alor Timur Laut | - | - | - | - | - | - |
| Pureman | - | - | - | - | - | - |
| Teluk Mutiara | 1 | 1 | - | - | 1 | 1 |
| Kabola | - | - | - | - | - | - |
| Alor Barat Laut | - | - | 4 | 4 | 4 | 4 |
| Alor Tengah Utara | - | - | - | - | - | - |
| Pulau Pura | - | - | - | - | - | - |
| Lembur | - | - | - | - | - | - |
| ALOR | 3 | 3 | 8 | 9 | 11 | 12 |

Lanjutan Tabel/*Continued Table* 4.1.6

| Kecamatan Subdistrict | Guru/Teachers | | | | | |
|--------------------------|---------------|-----------|----------------|------------|--------------|------------|
| | Negeri/Public | | Swasta/Private | | Jumlah/Total | |
| | 2021/2022 | 2022/2023 | 2021/2022 | 2022/2023 | 2021/2022 | 2022/2023 |
| (1) | (8) | (9) | (10) | (11) | (12) | (13) |
| Pantar | 7 | 7 | 27 | 29 | 34 | 34 |
| Pantar Barat | 6 | 6 | 20 | 20 | 26 | 26 |
| Pantar Timur | - | - | 3 | 3 | 3 | 3 |
| Pantar Barat Laut | - | - | 10 | 10 | 10 | 10 |
| Pantar Tengah | - | - | - | - | - | - |
| Alor Barat Daya | - | - | 9 | 9 | 9 | 9 |
| Abad Selatan | - | - | - | - | - | - |
| Mataru | - | - | - | - | - | - |
| Alor Selatan | - | - | - | - | - | - |
| Alor Timur | - | - | - | - | - | - |
| Alor Timur Laut | - | - | - | - | - | - |
| Pureman | - | - | - | - | - | - |
| Teluk Mutiara | 23 | 22 | 24 | 24 | 47 | 46 |
| Kabola | - | - | - | - | - | - |
| Alor Barat Laut | 4 | 4 | 40 | 45 | 44 | 49 |
| Alor Tengah Utara | - | - | - | - | - | - |
| Pulau Pura | - | - | - | - | - | - |
| Lembur | - | - | - | - | - | - |
| ALOR | 40 | 39 | 133 | 140 | 173 | 179 |

Lanjutan Tabel/*Continued Table* 4.1.6

| Kecamatan Subdistrict | Murid/Pupils | | | | | |
|--------------------------|---------------|------------|----------------|------------|--------------|--------------|
| | Negeri/Public | | Swasta/Private | | Jumlah/Total | |
| | 2021/2022 | 2022/2023 | 2021/2022 | 2022/2023 | 2021/2022 | 2022/2023 |
| (1) | (14) | (15) | (16) | (17) | (18) | (19) |
| Pantar | 123 | 139 | 119 | 125 | 248 | 387 |
| Pantar Barat | 209 | 215 | | | 209 | 242 |
| Pantar Timur | - | - | 22 | 22 | 22 | 22 |
| Pantar Barat Laut | - | - | 87 | 90 | 87 | 90 |
| Pantar Tengah | - | - | - | - | - | - |
| Alor Barat Daya | - | - | 25 | 23 | 23 | 23 |
| Abad Selatan | - | - | - | - | - | - |
| Mataru | - | - | - | - | - | - |
| Alor Selatan | - | - | - | - | - | - |
| Alor Timur | - | - | - | - | - | - |
| Alor Timur Laut | - | - | - | - | - | - |
| Pureman | - | - | - | - | - | - |
| Teluk Mutiara | 589 | 616 | - | - | 589 | - |
| Kabola | - | - | - | - | - | - |
| Alor Barat Laut | - | - | 236 | 240 | 240 | 240 |
| Alor Tengah Utara | - | - | - | - | - | - |
| Pulau Pura | - | - | - | - | - | - |
| Lembur | - | - | - | - | - | - |
| ALOR | 921 | 970 | 467 | 500 | 1 418 | 2 391 |

Catatan/Note:

Sumber/Source: Kementerian Agama, EMIS, Data Semester Ganjil/Ministry of Religious Affairs, EMIS, Odd semester report data

Tabel 4.1.7
Table

Jumlah Sekolah, Guru, dan Murid Sekolah Menengah Atas (SMA) di Bawah Kementerian Pendidikan, Kebudayaan, Riset, dan Teknologi Menurut Kecamatan di Kabupaten Alor, 2021/2022 dan 2022/2023
Number of Schools, Teachers, and Pupils in Senior High School Under The Ministry of Education, Culture, Research, and Technology by Subdistrict in Alor Regency, 2021/2022 and 2022/2023

| Kecamatan Subdistrict | Sekolah/Schools | | | | | |
|--------------------------|-----------------|-----------|----------------|-----------|--------------|-----------|
| | Negeri/Public | | Swasta/Private | | Jumlah/Total | |
| | 2021/2022 | 2022/2023 | 2021/2022 | 2022/2023 | 2021/2022 | 2022/2023 |
| (1) | (2) | (3) | (4) | (5) | (6) | (7) |
| Pantar | 2 | 2 | - | - | 2 | 2 |
| Pantar Barat | 1 | 1 | - | - | 1 | 1 |
| Pantar Timur | 1 | 1 | - | - | 1 | 1 |
| Pantar Barat Laut | 1 | 1 | - | - | 1 | 1 |
| Pantar Tengah | 1 | 1 | - | - | 1 | 2 |
| Alor Barat Daya | 5 | 4 | - | - | 5 | 4 |
| Mataru | - | 1 | - | - | - | 1 |
| Abad Selatan | 1 | 1 | - | - | 1 | 1 |
| Alor Selatan | 2 | 3 | - | - | 2 | 3 |
| Alor Timur | 2 | 2 | - | - | 2 | 2 |
| Alor Timur Laut | 2 | 2 | - | - | 2 | 2 |
| Pureman | 1 | 1 | - | - | 1 | 1 |
| Teluk Mutiara | 3 | 3 | 5 | 5 | 8 | 8 |
| Kabola | 2 | 2 | - | - | 2 | 2 |
| Alor Barat Laut | 2 | 2 | - | - | 2 | 2 |
| Alor Tengah Utara | 2 | 3 | 2 | 1 | 3 | 2 |
| Pulau Pura | 1 | 1 | - | - | 1 | 1 |
| Lembur | 1 | 1 | - | - | 1 | 1 |
| ALOR | 30 | 32 | 7 | 6 | 36 | 38 |

Lanjutan Tabel/*Continued Table* 4.1.7

| Kecamatan Subdistrict | Guru ¹ /Teachers ¹ | | | | | |
|--------------------------|------------------------------------------|------------|----------------|------------|--------------|------------|
| | Negeri/Public | | Swasta/Private | | Jumlah/Total | |
| | 2021/2022 | 2022/2023 | 2021/2022 | 2022/2023 | 2021/2022 | 2022/2023 |
| (1) | (8) | (9) | (10) | (11) | (12) | (13) |
| Pantar | 37 | 43 | - | - | 37 | 43 |
| Pantar Barat | 29 | 30 | - | - | 29 | 30 |
| Pantar Timur | 31 | 31 | - | - | 31 | 31 |
| Pantar Barat Laut | 10 | 9 | - | - | 10 | 9 |
| Pantar Tengah | 21 | 22 | - | - | 21 | 22 |
| Alor Barat Daya | 118 | 103 | - | - | 118 | 103 |
| Mataru | - | 19 | - | - | - | 19 |
| Abad Selatan | 20 | 20 | - | - | 20 | 20 |
| Alor Selatan | 30 | 42 | - | - | 30 | 42 |
| Alor Timur | 29 | 32 | - | - | 29 | 32 |
| Alor Timur Laut | 28 | 32 | - | - | 28 | 32 |
| Pureman | 15 | 15 | - | - | 15 | 15 |
| Teluk Mutiara | 112 | 120 | 141 | 164 | 253 | 284 |
| Kabola | 60 | 58 | - | - | 60 | 58 |
| Alor Barat Laut | 54 | 52 | - | - | 54 | 52 |
| Alor Tengah Utara | 32 | 48 | 12 | 12 | 32 | 60 |
| Pulau Pura | 14 | 17 | - | - | 14 | 17 |
| Lembur | 29 | 26 | - | - | 29 | 26 |
| ALOR | 669 | 719 | 153 | 176 | 822 | 895 |

Lanjutan Tabel/Continued Table 4.1.7

| Kecamatan Subdistrict | Murid/Pupils | | | | | |
|--------------------------|---------------|--------------|----------------|--------------|--------------|--------------|
| | Negeri/Public | | Swasta/Private | | Jumlah/Total | |
| | 2021/2022 | 2022/2023 | 2021/2022 | 2022/2023 | 2021/2022 | 2022/2023 |
| (1) | (14) | (15) | (16) | (17) | (18) | (19) |
| Pantar | 442 | 299 | - | - | 442 | 299 |
| Pantar Barat | 322 | 284 | - | - | 322 | 284 |
| Pantar Timur | 247 | 262 | - | - | 247 | 262 |
| Pantar Barat Laut | 31 | 29 | - | - | 31 | 29 |
| Pantar Tengah | 109 | 191 | - | - | 109 | 191 |
| Alor Barat Daya | 1 117 | 879 | - | - | 1 117 | 879 |
| Mataru | 56 | 57 | - | - | 56 | 57 |
| Abad Selatan | - | 203 | - | - | - | 203 |
| Alor Selatan | 209 | 342 | - | - | 209 | 342 |
| Alor Timur | 194 | 205 | - | - | 194 | 205 |
| Alor Timur Laut | 73 | 92 | - | - | 73 | 92 |
| Pureman | 58 | 51 | - | - | 58 | 51 |
| Teluk Mutiara | 1 258 | 1269 | 1 883 | 1 780 | 3 141 | 3049 |
| Kabola | 211 | 210 | - | - | 211 | 210 |
| Alor Barat Laut | 278 | 300 | - | - | 278 | 300 |
| Alor Tengah Utara | 164 | 200 | 99 | 86 | 164 | 286 |
| Pulau Pura | 191 | 165 | - | - | 191 | 165 |
| Lembur | 218 | 171 | - | - | 218 | 171 |
| ALOR | 5 178 | 5 209 | 1 982 | 1 866 | 7 160 | 7 075 |

Catatan/Note: ¹ Jumlah guru termasuk kepala sekolah dan guru/The total of teachers including headmaster and teacher
 Sumber/Source: Kementerian Pendidikan, Kebudayaan, Riset, dan Teknologi, data semester ganjil/Ministry of Education, Culture, Research, and Technology, Basic Education Data System, odd semester report data

Tabel
Table 4.1.8

Jumlah Sekolah, Guru, dan Murid Sekolah Menengah Kejuruan (SMK) di Bawah Kementerian Pendidikan, Kebudayaan, Riset, dan Teknologi Menurut Kecamatan di Kabupaten Alor, 2021/2022 dan 2022/2023
Number of Schools, Teachers, and Pupils in Vocational High Schools Under The Ministry of Education, Culture, Research, and Technology by Subdistrict in Alor Regency, 2021/2022 and 2022/2023

| Kecamatan Subdistrict | Sekolah/Schools | | | | | |
|--------------------------|-----------------|-----------|----------------|-----------|--------------|-----------|
| | Negeri/Public | | Swasta/Private | | Jumlah/Total | |
| | 2021/2022 | 2022/2023 | 2021/2022 | 2022/2023 | 2021/2022 | 2022/2023 |
| (1) | (2) | (3) | (4) | (5) | (6) | (7) |
| Pantar | 1 | 1 | - | - | 1 | 2 |
| Pantar Barat | - | - | - | - | - | - |
| Pantar Timur | 1 | 1 | - | - | 1 | 1 |
| Pantar Barat Laut | 1 | 1 | - | - | 1 | 1 |
| Pantar Tengah | 1 | 1 | - | - | 1 | 1 |
| Alor Barat Daya | - | - | - | - | - | - |
| Abad Selatan | - | - | - | - | - | - |
| Mataru | - | - | - | - | - | - |
| Alor Selatan | 1 | 1 | - | - | 1 | 1 |
| Alor Timur | 1 | 1 | - | - | 1 | 1 |
| Alor Timur Laut | 1 | 1 | - | - | 1 | 1 |
| Pureman | - | - | - | - | - | - |
| Teluk Mutiara | 2 | 2 | 1 | 1 | 3 | 3 |
| Kabola | - | - | - | - | - | - |
| Alor Barat Laut | 3 | 3 | - | - | 3 | 3 |
| Alor Tengah Utara | 1 | 1 | - | - | 1 | 1 |
| Pulau Pura | - | - | - | - | - | - |
| Lembur | - | - | - | - | - | - |
| ALOR | 13 | 13 | 1 | 1 | 14 | 14 |

Lanjutan Tabel/*Continued Table 4.1.8*

| Kecamatan Subdistrict | Guru ¹ /Teachers ¹ | | | | | |
|--------------------------|------------------------------------------|------------|----------------|-----------|--------------|------------|
| | Negeri/Public | | Swasta/Private | | Jumlah/Total | |
| | 2021/2022 | 2022/2023 | 2021/2022 | 2022/2023 | 2021/2022 | 2022/2023 |
| (1) | (8) | (9) | (10) | (11) | (12) | (13) |
| Pantar | 60 | 14 | - | - | 60 | 14 |
| Pantar Barat | - | - | - | - | - | - |
| Pantar Timur | 133 | 24 | - | - | 133 | 24 |
| Pantar Barat Laut | 107 | 14 | - | - | 107 | 14 |
| Pantar Tengah | 177 | 24 | - | - | 177 | 24 |
| Alor Barat Daya | - | - | - | - | - | - |
| Mataru | - | - | - | - | - | - |
| Abad Selatan | - | - | - | - | - | - |
| Alor Selatan | 41 | 15 | - | - | 41 | 15 |
| Alor Timur | 110 | 25 | - | - | 110 | 25 |
| Alor Timur Laut | 151 | 34 | - | - | 151 | 34 |
| Pureman | - | - | - | - | - | - |
| Teluk Mutiara | 1 212 | 99 | 27 | 24 | 1 212 | 123 |
| Kabola | - | - | - | - | - | - |
| Alor Barat Laut | 401 | 59 | - | - | 401 | 59 |
| Alor Tengah Utara | 448 | 46 | - | - | 448 | 46 |
| Pulau Pura | - | - | - | - | - | - |
| Lembur | - | - | - | - | - | - |
| ALOR | 2 840 | 354 | 27 | 27 | 2 867 | 378 |

Lanjutan Tabel/*Continued Table* 4.1.8

| Kecamatan Subdistrict | Murid/Pupils | | | | | |
|--------------------------|---------------|-------------|----------------|-----------|--------------|-------------|
| | Negeri/Public | | Swasta/Private | | Jumlah/Total | |
| | 2021/2022 | 2022/2023 | 2021/2022 | 2022/2023 | 2021/2022 | 2022/2023 |
| (1) | (14) | (15) | (16) | (17) | (18) | (19) |
| Pantar | 60 | 36 | - | - | 60 | 36 |
| Pantar Barat | - | - | - | - | - | - |
| Pantar Timur | 133 | 153 | - | - | 133 | 153 |
| Pantar Barat Laut | 107 | 69 | - | - | 107 | 69 |
| Pantar Tengah | 177 | 161 | - | - | 177 | 161 |
| Alor Barat Daya | - | - | - | - | - | - |
| Mataru | - | - | - | - | - | - |
| Abad Selatan | - | - | - | - | - | - |
| Alor Selatan | 41 | 48 | - | - | 41 | 48 |
| Alor Timur | 110 | 110 | - | - | 110 | 110 |
| Alor Timur Laut | 151 | 188 | - | - | 151 | 188 |
| Pureman | - | - | - | - | - | - |
| Teluk Mutiara | 1 212 | 1 200 | 27 | 17 | 1 239 | 1217 |
| Kabola | - | - | - | - | - | - |
| Alor Barat Laut | 401 | 422 | - | - | 401 | 422 |
| Alor Tengah Utara | 448 | 476 | - | - | 448 | 476 |
| Pulau Pura | - | - | - | - | - | - |
| Lembur | - | - | - | - | - | - |
| ALOR | 2 840 | 2863 | 27 | 17 | 2 867 | 2880 |

Catatan/Note: ¹ Guru yang mengajar di 2 sekolah atau lebih dihitung di masing-masing sekolah. Jumlah guru termasuk kepala sekolah dan guru/*The teacher who taught in two schools or more counted in every school. The total of teachers including headmaster and teacher*

Sumber/Source: Kementerian Pendidikan, Kebudayaan, Riset, dan Teknologi, data semester ganjil/*Ministry of Education, Culture, Research, and Technology, Basic Education Data System, odd semester report data*

Tabel
Table 4.1.9

**Jumlah Sekolah, Guru, dan Murid Madrasah Aliyah (MA)
di Bawah Kementerian Agama Menurut Kecamatan di
Kabupaten Alor, 2021/2022 dan 2022/2023**
*Number of Schools, Teachers, and Pupils in Madrasah Aliyah
(MA) Under the Ministry of Religious Affairs by Subdistrict in
Alor Regency, 2021/2022 and 2022/2023*

| Kecamatan Subdistrict | Sekolah/Schools | | | | | |
|--------------------------|-----------------|-----------|----------------|-----------|--------------|-----------|
| | Negeri/Public | | Swasta/Private | | Jumlah/Total | |
| | 2021/2022 | 2022/2023 | 2021/2022 | 2022/2023 | 2021/2022 | 2022/2023 |
| (1) | (2) | (3) | (4) | (5) | (6) | (7) |
| Pantar | - | - | 1 | 1 | 1 | 1 |
| Pantar Barat | 1 | 1 | - | - | - | - |
| Pantar Timur | - | - | - | - | - | - |
| Pantar Barat Laut | - | - | - | 1 | - | 1 |
| Pantar Tengah | - | - | - | - | - | - |
| Alor Barat Daya | - | - | - | - | - | - |
| Abad Selatan | - | - | - | - | - | - |
| Mataru | - | - | - | - | - | - |
| Alor Selatan | - | - | - | - | - | - |
| Alor Timur | - | - | - | - | - | - |
| Alor Timur Laut | - | - | - | - | - | - |
| Pureman | - | - | - | - | - | - |
| Teluk Mutiara | 1 | 1 | - | - | 1 | 1 |
| Kabola | - | - | - | - | - | - |
| Alor Barat Laut | - | - | 1 | 2 | 1 | 2 |
| Alor Tengah Utara | - | - | - | - | - | - |
| Pulau Pura | - | - | - | - | - | - |
| Lembur | - | - | - | - | - | - |
| ALOR | 2 | 2 | 2 | 4 | 3 | 5 |

Lanjutan Tabel/*Continued Table* 4.1.9

| Kecamatan Subdistrict | Guru/Teachers | | | | | |
|--------------------------|---------------|-----------|----------------|------------|--------------|------------|
| | Negeri/Public | | Swasta/Private | | Jumlah/Total | |
| | 2021/2022 | 2022/2023 | 2021/2022 | 2022/2023 | 2021/2022 | 2022/2023 |
| (1) | (8) | (9) | (10) | (11) | (12) | (13) |
| Pantar | - | - | 17 | 17 | 17 | 17 |
| Pantar Barat | 7 | 7 | 19 | 19 | 26 | 26 |
| Pantar Timur | - | - | - | - | - | - |
| Pantar Barat Laut | - | - | - | - | - | - |
| Pantar Tengah | - | - | - | - | - | - |
| Alor Barat Daya | - | - | - | - | - | - |
| Abad Selatan | - | - | - | - | - | - |
| Mataru | - | - | - | - | - | - |
| Alor Selatan | - | - | - | - | - | - |
| Alor Timur | - | - | - | - | - | - |
| Alor Timur Laut | - | - | - | - | - | - |
| Pureman | - | - | - | - | - | - |
| Teluk Mutiara | 17 | 18 | 42 | 46 | 59 | 64 |
| Kabola | - | - | - | - | - | - |
| Alor Barat Laut | - | - | 19 | 30 | 19 | 30 |
| Alor Tengah Utara | - | - | - | - | - | - |
| Pulau Pura | - | - | - | - | - | - |
| Lembur | - | - | - | - | - | - |
| ALOR | 24 | 25 | 97 | 117 | 121 | 142 |

Lanjutan Tabel/*Continued Table 4.1.9*

| Kecamatan Subdistrict | Murid/Pupils | | | | | |
|--------------------------|---------------|-------------|----------------|------------|--------------|--------------|
| | Negeri/Public | | Swasta/Private | | Jumlah/Total | |
| | 2021/2022 | 2022/2023 | 2021/2022 | 2022/2023 | 2021/2022 | 2022/2023 |
| (1) | (14) | (15) | (16) | (17) | (18) | (19) |
| Pantar | - | - | 98 | 104 | 98 | 104 |
| Pantar Barat | 228 | 234 | - | - | 228 | 234 |
| Pantar Timur | - | - | - | - | - | - |
| Pantar Barat Laut | - | - | - | 43 | - | 43 |
| Pantar Tengah | - | - | - | - | - | - |
| Alor Barat Daya | - | - | - | - | - | - |
| Abad Selatan | - | - | - | - | - | - |
| Mataru | - | - | - | - | - | - |
| Alor Selatan | - | - | - | - | - | - |
| Alor Timur | - | - | - | - | - | - |
| Alor Timur Laut | - | - | - | - | - | - |
| Pureman | - | - | - | - | - | - |
| Teluk Mutiara | 947 | 1028 | - | - | 947 | 1 028 |
| Kabola | - | - | - | - | - | - |
| Alor Barat Laut | - | - | 149 | 177 | 149 | 177 |
| Alor Tengah Utara | - | - | - | - | - | - |
| Pulau Pura | - | - | - | - | - | - |
| Lembur | - | - | - | - | - | - |
| ALOR | 1175 | 1262 | 247 | 324 | 1422 | 1 568 |

Catatan/Note: ...

Sumber/Source: Kementerian Agama, EMIS, Data Semester Ganjil/Ministry of Religious Affairs, EMIS, Odd semester report data

Tabel
Table 4.1.10

Jumlah Desa¹/Kelurahan yang Memiliki Fasilitas Sekolah Menurut Kecamatan dan Tingkat Pendidikan di Kabupaten Alor, 2019–2021
Number of Villages¹/Kelurahan Having Educational Facilities by Subdistrict and Educational Level in Alor Regency, 2019–2021

| Kecamatan Subdistrict | SD Primary School | | |
|--------------------------|----------------------|------------|------------|
| | 2019 | 2020 | 2021 |
| (1) | (2) | (3) | (4) |
| Pantar | 11 | 10 | 10 |
| Pantar Barat | 7 | 7 | 7 |
| Pantar Timur | 11 | 11 | 11 |
| Pantar Barat Laut | 7 | 7 | 7 |
| Pantar Tengah | 10 | 10 | 9 |
| Alor Barat Daya | 20 | 20 | 13 |
| Mataru | 7 | 7 | 7 |
| Abad Selatan | ... | ... | 7 |
| Alor Selatan | 14 | 14 | 11 |
| Alor Timur | 10 | 10 | 10 |
| Alor Timur Laut | 8 | 8 | 8 |
| Pureman | 4 | 4 | 4 |
| Teluk Mutiara | 16 | 16 | 16 |
| Kabola | 5 | 5 | 5 |
| Alor Barat Laut | 18 | 18 | 18 |
| Alor Tengah Utara | 14 | 14 | 14 |
| Pulau Pura | 6 | 6 | 6 |
| Lembur | 6 | 6 | 6 |
| ALOR | 174 | 173 | 168 |

Lanjutan Tabel/*Continued Table* 4.1.10

| Kecamatan Subdistrict | SMP Junior High School | | |
|--------------------------|---------------------------|------------|------------|
| | 2019 | 2020 | 2021 |
| (1) | (5) | (6) | (7) |
| Pantar | 7 | 7 | 7 |
| Pantar Barat | 4 | 4 | 3 |
| Pantar Timur | 9 | 9 | 9 |
| Pantar Barat Laut | 5 | 5 | 5 |
| Pantar Tengah | 7 | 7 | 7 |
| Alor Barat Daya | 15 | 16 | 11 |
| Mataru | 3 | 4 | 3 |
| Abad Selatan | ... | ... | 5 |
| Alor Selatan | 7 | 7 | 5 |
| Alor Timur | 7 | 7 | 7 |
| Alor Timur Laut | 5 | 5 | 5 |
| Pureman | 3 | 3 | 3 |
| Teluk Mutiara | 11 | 10 | 10 |
| Kabola | 3 | 3 | 2 |
| Alor Barat Laut | 13 | 13 | 13 |
| Alor Tengah Utara | 7 | 7 | 7 |
| Pulau Pura | 3 | 3 | 3 |
| Lembur | 3 | 3 | 3 |
| ALOR | 112 | 113 | 108 |

Lanjutan Tabel/*Continued Table* 4.1.10

| Kecamatan Subdistrict | SMA Senior High School | | |
|--------------------------|---------------------------|-----------|-----------|
| | 2019 | 2020 | 2021 |
| (1) | (8) | (9) | (10) |
| Pantar | 3 | 3 | 3 |
| Pantar Barat | 2 | 2 | 2 |
| Pantar Timur | 1 | 1 | 1 |
| Pantar Barat Laut | 2 | 2 | 1 |
| Pantar Tengah | 1 | 1 | 3 |
| Alor Barat Daya | 5 | 5 | 4 |
| Mataru | 1 | 1 | 1 |
| Abad Selatan | ... | ... | 1 |
| Alor Selatan | 2 | 2 | 2 |
| Alor Timur | 2 | 2 | 2 |
| Alor Timur Laut | 3 | 3 | 3 |
| Pureman | 1 | 1 | 1 |
| Teluk Mutiara | 8 | 7 | 6 |
| Kabola | 2 | 2 | 1 |
| Alor Barat Laut | 5 | 4 | 4 |
| Alor Tengah Utara | 3 | 3 | 3 |
| Pulau Pura | 1 | 1 | 1 |
| Lembur | 1 | 1 | 1 |
| ALOR | 43 | 41 | 40 |

Lanjutan Tabel/*Continued Table* 4.1.10

| Kecamatan <i>Subdistrict</i> | SMK <i>Vocational School</i> | | |
|---------------------------------|---------------------------------|-----------|-----------|
| | 2019 | 2020 | 2021 |
| (1) | (11) | (12) | (13) |
| Pantar | 1 | 1 | 1 |
| Pantar Barat | – | – | – |
| Pantar Timur | 1 | 1 | 1 |
| Pantar Barat Laut | 1 | 1 | 1 |
| Pantar Tengah | 2 | 2 | 2 |
| Alor Barat Daya | – | – | – |
| Mataru | – | – | – |
| Abad Selatan | ... | ... | – |
| Alor Selatan | 1 | 1 | 1 |
| Alor Timur | 1 | 1 | 1 |
| Alor Timur Laut | 1 | 1 | 1 |
| Pureman | – | – | – |
| Teluk Mutiara | 4 | 4 | 4 |
| Kabola | – | – | – |
| Alor Barat Laut | 3 | 3 | 3 |
| Alor Tengah Utara | 1 | 1 | 1 |
| Pulau Pura | – | – | – |
| Lembur | – | – | – |
| ALOR | 16 | 16 | 16 |

Lanjutan Tabel/*Continued Table* 4.1.10

| Kecamatan Subdistrict | Perguruan Tinggi University | | |
|--------------------------|--------------------------------|----------|----------|
| | 2019 | 2020 | 2021 |
| (1) | (14) | (15) | (16) |
| Pantar | – | – | – |
| Pantar Barat | – | – | – |
| Pantar Timur | – | – | – |
| Pantar Barat Laut | – | – | – |
| Pantar Tengah | – | – | – |
| Alor Barat Daya | – | – | – |
| Mataru | – | – | – |
| Abad Selatan | ... | ... | – |
| Alor Selatan | – | – | – |
| Alor Timur | – | – | – |
| Alor Timur Laut | – | – | – |
| Pureman | – | – | – |
| Teluk Mutiara | 2 | 2 | 2 |
| Kabola | – | – | – |
| Alor Barat Laut | – | – | – |
| Alor Tengah Utara | – | – | – |
| Pulau Pura | – | – | – |
| Lembur | – | – | – |
| ALOR | 2 | 2 | 2 |

Catatan/*Note*: ¹ Desa pada tabel ini termasuk Unit Permukiman Transmigrasi (UPT) yang masih dibina oleh kementerian terkait dan nagari di Provinsi Sumatera Barat/*Villages in this table include Transmigration Settlement Unit which is still fostered by the relevant ministries and the nagari in the Province of Sumatera Barat*

Sumber/*Source*: BPS, Pendataan Potensi Desa (Podes) / *BPS-Statistics Indonesia, Village Potential Data Collection*

Tabel
Table 4.1.11

Angka Partisipasi Murni (APM) dan Angka Partisipasi Kasar (APK) Menurut Jenjang Pendidikan di Kabupaten Alor, 2021 dan 2022
Net Enrollment Rate and Gross Enrollment Ratio by Educational Level in Alor Regency, 2021 and 2022

| Jenjang Pendidikan <i>Educational Level</i> | Angka Partisipasi Murni (APM) <i>Net Enrollment Rate</i> | | Angka Partisipasi Kasar (APK) <i>Gross Enrollment Ratio</i> | |
|-------------------------------------------------------|-------------------------------------------------------------|-------|----------------------------------------------------------------|--------|
| | 2021 | 2022 | 2021 | 2022 |
| (1) | (2) | (3) | (4) | (5) |
| SD/MI/Sederajat <i>Primary School</i> | 97,43 | 94,72 | 105,52 | 105,15 |
| SMP/MTs/ Sederajat <i>Lower Secondary School</i> | 73,67 | 74,31 | 93,09 | 97,07 |
| SMA/SMK/MA/Sederajat <i>Upper Secondary School</i> | 45,90 | 46,11 | 67,27 | 65,54 |

Catatan/Note: ...

Sumber/Source: BPS, Survei Sosial Ekonomi Nasional (Susenas)/BPS-Statistics Indonesia, National Socioeconomic Survey

Tabel
Table 4.1.12

Persentase Penduduk Berumur 15 Tahun ke Atas yang Melek Huruf Menurut Kelompok Umur di Kabupaten Alor, 2021 dan 2022
Percentage of Literate People Aged 15 Years and Over by Age Group in Alor Regency, 2021 and 2022

| Kelompok Umur Age Group | 2021 | 2022 |
|------------------------------------------|--------------|--------------|
| (1) | (2) | (3) |
| 15–19 | 100 | 99,66 |
| 20–24 | 99,37 | 99,73 |
| 25–29 | 98,77 | 100 |
| 30–34 | 99,34 | 96,92 |
| 35–39 | 98,42 | 97,72 |
| 40–44 | 97,88 | 94,61 |
| 45–49 | 99,86 | 99,20 |
| 50+ | 86,77 | 92,77 |
| Jumlah/Total | 86,71 | 87,01 |

Catatan/Note: ...

Sumber/Source: BPS, Survei Sosial Ekonomi Nasional (Susenas)/BPS-Statistics Indonesia, National Socioeconomic Survey

4.2 KESEHATAN HEALTH

Tabel 4.2.1 **Jumlah Desa¹/Kelurahan Yang Memiliki Sarana Kesehatan Menurut Kecamatan di Kabupaten Alor, 2019–2021**
Table **Number of Villages¹/Kelurahan Having Health Facilities by Subdistrict in Alor Regency, 2019–2021**

| Kecamatan Subdistrict | Rumah Sakit Hospital | | |
|--------------------------|-------------------------|----------|----------|
| | 2020 | 2021 | 2022 |
| (1) | (2) | (3) | (4) |
| Pantar | 1 | 1 | 1 |
| Pantar Barat | - | - | - |
| Pantar Timur | - | - | - |
| Pantar Barat Laut | - | - | - |
| Pantar Tengah | - | - | - |
| Alor Barat Daya | - | - | - |
| Mataru | - | - | - |
| Abad Selatan | - | - | - |
| Alor Selatan | - | - | - |
| Alor Timur | - | - | - |
| Alor Timur Laut | - | - | - |
| Pureman | - | - | - |
| Teluk Mutiara | 2 | 2 | 2 |
| Kabola | - | - | - |
| Alor Barat Laut | - | - | - |
| Alor Tengah Utara | - | - | - |
| Pulau Pura | - | - | - |
| Lembur | - | - | - |
| ALOR | 3 | 3 | 3 |

Lanjutan Tabel/*Continued Table* 4.2.1

| Kecamatan <i>Subdistrict</i> | Rumah Sakit Bersalin <i>Maternity Hospital</i> | | |
|---------------------------------|---------------------------------------------------|------|------|
| | 2019 | 2020 | 2021 |
| (1) | (5) | (6) | (7) |
| Pantar | - | - | - |
| Pantar Barat | - | - | - |
| Pantar Timur | - | - | - |
| Pantar Barat Laut | - | - | - |
| Pantar Tengah | - | - | - |
| Alor Barat Daya | - | - | - |
| Mataru | - | - | - |
| Abad Selatan | ... | ... | ... |
| Alor Selatan | - | - | - |
| Alor Timur | - | - | - |
| Alor Timur Laut | - | - | - |
| Pureman | - | - | - |
| Teluk Mutiara | - | - | - |
| Kabola | - | - | - |
| Alor Barat Laut | - | - | - |
| Alor Tengah Utara | - | - | - |
| Pulau Pura | - | - | - |
| Lembur | - | - | - |
| ALOR | - | - | - |

Lanjutan Tabel/*Continued Table 4.2.1*

| Kecamatan <i>Subdistrict</i> | Poliklinik <i>Polyclinic</i> | | |
|---------------------------------|---------------------------------|----------|----------|
| | 2020 | 2021 | 2022 |
| (1) | (8) | (9) | (10) |
| Pantar | - | - | - |
| Pantar Barat | - | - | - |
| Pantar Timur | - | - | - |
| Pantar Barat Laut | - | - | - |
| Pantar Tengah | - | - | - |
| Alor Barat Daya | - | - | - |
| Mataru | - | - | - |
| Abad Selatan | - | - | - |
| Alor Selatan | - | - | - |
| Alor Timur | - | - | - |
| Alor Timur Laut | - | - | - |
| Pureman | - | - | - |
| Teluk Mutiara | 2 | 1 | 1 |
| Kabola | - | - | - |
| Alor Barat Laut | - | - | - |
| Alor Tengah Utara | - | - | - |
| Pulau Pura | - | - | - |
| Lembur | - | - | - |
| ALOR | 2 | 1 | 1 |

Lanjutan Tabel/*Continued Table 4.2.1*

| Kecamatan <i>Subdistrict</i> | Puskesmas <i>Public Health Center</i> | | |
|---------------------------------|------------------------------------------|-----------|-----------|
| | 2020 | 2021 | 2022 |
| (1) | (11) | (12) | (13) |
| Pantar | 1 | 1 | 1 |
| Pantar Barat | 1 | 1 | 1 |
| Pantar Timur | 2 | 2 | 2 |
| Pantar Barat Laut | 1 | 1 | 1 |
| Pantar Tengah | 2 | 1 | 1 |
| Alor Barat Daya | 3 | 2 | 2 |
| Mataru | 2 | 2 | 2 |
| Abad Selatan | ... | 1 | 1 |
| Alor Selatan | 2 | 2 | 2 |
| Alor Timur | 2 | 2 | 2 |
| Alor Timur Laut | 1 | 1 | 1 |
| Pureman | 1 | 1 | 1 |
| Teluk Mutiara | 2 | 1 | 1 |
| Kabola | 1 | 1 | 1 |
| Alor Barat Laut | 3 | 3 | 3 |
| Alor Tengah Utara | 2 | 2 | 2 |
| Pulau Pura | 1 | 1 | 1 |
| Lembur | 1 | 1 | 1 |
| ALOR | 28 | 26 | 26 |

Lanjutan Tabel/*Continued Table 4.2.1*

| Kecamatan <i>Subdistrict</i> | Puskesmas Pembantu <i>Subsidiary of Public Health Center</i> | | |
|---------------------------------|-----------------------------------------------------------------|-----------|------------|
| | 2020 | 2021 | 2022 |
| (1) | (14) | (15) | (16) |
| Pantar | 1 | 1 | ... |
| Pantar Barat | – | – | ... |
| Pantar Timur | 3 | 2 | ... |
| Pantar Barat Laut | 3 | 3 | ... |
| Pantar Tengah | 5 | 5 | ... |
| Alor Barat Daya | 5 | 4 | ... |
| Mataru | 2 | 1 | ... |
| Abad Selatan | ... | 2 | ... |
| Alor Selatan | 6 | 6 | ... |
| Alor Timur | 4 | 3 | ... |
| Alor Timur Laut | 3 | 3 | ... |
| Pureman | 1 | 1 | ... |
| Teluk Mutiara | 2 | 3 | ... |
| Kabola | 3 | 3 | ... |
| Alor Barat Laut | 5 | 4 | ... |
| Alor Tengah Utara | 2 | 2 | ... |
| Pulau Pura | 2 | 2 | ... |
| Lembur | 1 | 1 | ... |
| ALOR | 48 | 46 | ... |

Lanjutan Tabel/*Continued Table 4.2.1*

| Kecamatan <i>Subdistrict</i> | Apotek <i>Pharmacy</i> | | |
|---------------------------------|---------------------------|----------|----------|
| | 2020 | 2021 | 2022 |
| (1) | (17) | (18) | (19) |
| Pantar | - | - | - |
| Pantar Barat | - | - | - |
| Pantar Timur | - | - | - |
| Pantar Barat Laut | - | - | - |
| Pantar Tengah | - | - | - |
| Alor Barat Daya | - | - | - |
| Mataru | - | - | - |
| Abad Selatan | - | - | - |
| Alor Selatan | - | - | - |
| Alor Timur | - | - | - |
| Alor Timur Laut | - | - | - |
| Pureman | - | - | - |
| Teluk Mutiara | 7 | 7 | 7 |
| Kabola | - | - | - |
| Alor Barat Laut | - | - | - |
| Alor Tengah Utara | - | - | - |
| Pulau Pura | - | - | - |
| Lembur | - | - | - |
| ALOR | 7 | 7 | 7 |

Catatan/*Note*: ¹ Desa pada tabel ini termasuk Unit Permukiman Transmigrasi (UPT) yang masih dibina oleh kementerian terkait dan nagari di Provinsi Sumatera Barat/*Villages in this table include Transmigration Settlement Unit which is still fostered by the relevant ministries and the nagari in the Province of Sumatera Barat*

Sumber/*Source*: Dinas Kesehatan Kabupaten Alor

Tabel 4.2.2
Table

Jumlah Tenaga Kesehatan Menurut Kecamatan di Kabupaten Alor, 2022
Number of Health Human Resources by Subdistrict in Alor Regency, 2022

| Kecamatan Subdistrict | Tenaga Medis ¹ Medical Worker ¹ | Psikologi Klinis Clinical Psychology | Tenaga Keperawatan Nursing Worker | Tenaga Kebidanan Midwifery Worker | Tenaga Kefarmasian Pharmaceutical Worker |
|--------------------------|----------------------------------------------------------------|-----------------------------------------------|--------------------------------------------|--------------------------------------------|---------------------------------------------------|
| (1) | (2) | (3) | (4) | (5) | (6) |
| Pantar | 5 | ... | 40 | 36 | 2 |
| Pantar Barat | 3 | ... | 12 | 19 | 3 |
| Pantar Timur | 2 | ... | 25 | 19 | 4 |
| Pantar Barat Laut | 1 | ... | 9 | 9 | 2 |
| Pantar Tengah | 1 | ... | 28 | 28 | 1 |
| Alor Barat Daya | 3 | ... | 36 | 47 | 3 |
| Mataru | 2 | ... | 12 | 17 | 2 |
| Abad Selatan | 1 | ... | 14 | 14 | 3 |
| Alor Selatan | 3 | ... | 22 | 20 | 3 |
| Alor Timur | 2 | ... | 19 | 22 | 6 |
| Alor Timur Laut | 2 | ... | 20 | 20 | 3 |
| Pureman | 1 | ... | 17 | 9 | 2 |
| Teluk Mutiara | 33 | ... | 183 | 202 | 9 |
| Kabola | 2 | ... | 10 | 21 | 1 |
| Alor Barat Laut | 6 | ... | 80 | 56 | 11 |
| Alor Tengah Utara | 5 | ... | 19 | 54 | 7 |
| Pulau Pura | 1 | ... | 15 | 11 | 2 |
| Lembur | 2 | ... | 16 | 16 | 2 |
| ALOR | 76 | .. | 577 | 620 | 66 |

Lanjutan Tabel/*Continued Table 4.2.2*

| Kecamatan Subdistrict | Tenaga Kesehatan Masyarakat Public Health worker | Tenaga Kesehatan Lingkungan Enviromental Health Worker | Tenaga Gizi Nutritionist | Tenaga Keterampilan Fisik Physical Therapists |
|----------------------------------|-------------------------------------------------------------------------|-------------------------------------------------------------------------------|-------------------------------------|--------------------------------------------------------------|
| (1) | (7) | (8) | (9) | (10) |
| Pantar | 11 | 8 | 8 | ... |
| Pantar Barat | 3 | 2 | 5 | ... |
| Pantar Timur | 6 | 5 | 7 | ... |
| Pantar Barat Laut | 5 | 2 | 4 | ... |
| Pantar Tengah | 3 | 4 | 7 | ... |
| Alor Barat Daya | 8 | 8 | 9 | ... |
| Mataru | 6 | 3 | 5 | ... |
| Abad Selatan | 1 | 1 | 4 | ... |
| Alor Selatan | 5 | 4 | 6 | ... |
| Alor Timur | 6 | 3 | 5 | ... |
| Alor Timur Laut | 5 | 3 | 4 | ... |
| Pureman | 2 | 3 | 4 | ... |
| Teluk Mutiara | 29 | 30 | 24 | ... |
| Kabola | 4 | 2 | 8 | ... |
| Alor Barat Laut | 13 | 10 | 9 | ... |
| Alor Tengah Utara | 12 | 5 | 6 | ... |
| Pulau Pura | 5 | 1 | 3 | ... |
| Lembur | 5 | 1 | 5 | ... |
| ALOR | 129 | 85 | 123 | ... |

Lanjutan Tabel/*Continued Table 4.2.2*

| Kecamatan Subdistrict | Tenaga Keteknisan Medis Medical Technicians | Tenaga Teknik Biomedika Biomedical Engineer | Tenaga Kesehatan Tradisional Traditional Health Worker |
|----------------------------------|------------------------------------------------------------|------------------------------------------------------------|---------------------------------------------------------------------------|
| (1) | (11) | (12) | (13) |
| Pantar | - | - | - |
| Pantar Barat | - | - | - |
| Pantar Timur | - | - | - |
| Pantar Barat Laut | - | - | - |
| Pantar Tengah | - | - | - |
| Alor Barat Daya | - | - | - |
| Mataru | - | - | - |
| Abad Selatan | - | - | - |
| Alor Selatan | - | - | - |
| Alor Timur | - | - | - |
| Alor Timur Laut | - | - | - |
| Pureman | - | - | - |
| Teluk Mutiara | - | - | - |
| Kabola | - | - | - |
| Alor Barat Laut | - | - | - |
| Alor Tengah Utara | - | - | - |
| Pulau Pura | - | - | - |
| Lembur | - | - | - |
| ALOR | - | - | - |

Catatan/*Note*: ¹ Tenaga medis terdiri atas dokter, dokter gigi, dokter spesialis, dan dokter gigi spesialis baik di dalam maupun di luar negeri yang diakui oleh Pemerintah RI sesuai dengan peraturan perundang-undangan (UU No. 29 Tahun 2004 tentang Praktik Kedokteran)/*Medical worker includes doctor, dentist, medical specialist, and dentist specialist at home and abroad recognized by Indonesian government in accordance with the laws and regulations (Law No. 29 year 2004*

Alor Regency in Figures 2023

Tabel 4.2.3
Table

Jumlah Rumah Sakit Umum, Rumah Sakit Khusus, dan Puskesmas Menurut Kecamatan di Kabupaten Alor, 2021 dan 2022
Number of General Hospital, Specialized Hospital, and Public Health Center by Subdistrict in Alor Regency, 2021 and 2022

| Kecamatan Subdistrict | Rumah Sakit Umum General Hospital | | Rumah Sakit Khusus Specialized Hospital | |
|--------------------------|--------------------------------------|----------|--------------------------------------------|----------|
| | 2021 | 2022 | 2021 | 2022 |
| (1) | (2) | (3) | (4) | (5) |
| Pantar | - | - | - | - |
| Pantar Barat | - | - | - | - |
| Pantar Timur | - | - | - | - |
| Pantar Barat Laut | - | - | - | - |
| Pantar Tengah | - | - | - | - |
| Alor Barat Daya | - | - | - | - |
| Mataru | - | - | - | - |
| Abad Selatan | - | - | - | - |
| Alor Selatan | - | - | - | - |
| Alor Timur | - | - | - | - |
| Alor Timur Laut | - | - | - | - |
| Pureman | - | - | - | - |
| Teluk Mutiara | 1 | 1 | - | - |
| Kabola | - | - | - | - |
| Alor Barat Laut | - | - | - | - |
| Alor Tengah Utara | - | - | - | - |
| Pulau Pura | - | - | - | - |
| Lembur | - | - | - | - |
| ALOR | 1 | 1 | - | - |

Lanjutan Tabel/*Continued Table* 4.2.3

| Kecamatan Subdistrict | Puskesmas ¹ Rawat Inap Public Health Center ¹ with Inpatient Care | | Puskesmas ¹ Non Rawat Inap Public Health Center ¹ without Inpatient Care | |
|--------------------------|-----------------------------------------------------------------------------------------------|-----------|---------------------------------------------------------------------------------------------------------|-----------|
| | 2021 | 2022 | 2021 | 2022 |
| (1) | (6) | (7) | (8) | (9) |
| Pantar | 1 | 1 | - | - |
| Pantar Barat | 1 | 1 | - | - |
| Pantar Timur | - | - | 2 | - |
| Pantar Barat Laut | - | - | 1 | - |
| Pantar Tengah | 1 | 1 | - | - |
| Alor Barat Daya | 1 | 1 | 1 | - |
| Mataru | - | - | 2 | 2 |
| Abad Selatan | 1 | 2 | - | - |
| Alor Selatan | 2 | 1 | - | - |
| Alor Timur | 1 | - | 1 | 1 |
| Alor Timur Laut | - | 1 | - | - |
| Pureman | 1 | - | - | - |
| Teluk Mutiara | - | - | 1 | 1 |
| Kabola | 1 | 1 | - | - |
| Alor Barat Laut | 2 | 2 | 1 | 1 |
| Alor Tengah Utara | 1 | 1 | 1 | 1 |
| Pulau Pura | - | - | 1 | 1 |
| Lembur | - | - | 1 | 1 |
| ALOR | 14 | 14 | 12 | 12 |

Catatan/*Note*: ¹ Puskesmas yang teregistrasi/*Registered Public Health Center*
 Sumber/*Source*:

4.3 AGAMA DAN SOSIAL LAINNYA RELIGION AND OTHER SOCIAL AFFAIRS

Tabel 4.3.1 Jumlah Penduduk Menurut Kecamatan dan Agama yang Dianut di Kabupaten Alor, 2022
Population by Subdistrict and Religion in Alor Regency, 2022

| Kecamatan Subdistrict | Islam | Protestan Protestant | Katolik Catholic | Hindu | Budha Buddha | Lainnya Others |
|--------------------------|---------------|-------------------------|---------------------|------------|-----------------|-------------------|
| (1) | (2) | (3) | (4) | (5) | (6) | (7) |
| Pantar | 5 746 | 5 376 | 561 | - | - | - |
| Pantar Barat | 5 605 | 2 143 | - | - | - | - |
| Pantar Timur | 3 794 | 12 075 | - | - | - | - |
| Pantar Barat Laut | 2 662 | 2 791 | - | - | - | - |
| Pantar Tengah | 1 025 | 8 736 | - | - | - | - |
| Alor Barat Daya | 3 125 | 15 294 | 204 | - | - | - |
| Mataru | - | 5 479 | - | - | - | - |
| Abad Selatan | 579 | ... | - | - | - | - |
| Alor Selatan | - | 11 938 | 112 | - | - | - |
| Alor Timur | - | 6 693 | - | - | - | - |
| Alor Timur Laut | - | 7 464 | 156 | - | - | - |
| Pureman | - | 4 778 | - | - | - | - |
| Teluk Mutiara | 13 744 | 29 914 | 3 022 | 127 | - | - |
| Kabola | 1 238 | 7 211 | 94 | 11 | - | - |
| Alor Barat Laut | 15 371 | 6 754 | - | - | - | - |
| Alor Tengah Utara | 198 | 11 824 | 611 | - | - | - |
| Pulau Pura | 1 091 | 6 351 | - | - | - | - |
| Lembur | - | 4 378 | - | - | - | - |
| ALOR | 54 178 | 149 199 | 4 760 | 138 | - | - |

Catatan/Note: ...

Sumber/Source: Kementerian Agama Kabupaten Alor

Tabel 4.3.2
Table

Jumlah Tempat Peribadatan Menurut Kecamatan di Kabupaten Alor, 2022
Number of Places of Worship by Subdistrict in Alor Regency, 2022

| Kecamatan Subdistrict | Masjid Mosque | Mushola Pray Room | Gereja Protestan Protestant Church | Gereja Katholik Catholic Church | Pura Temple | Vihara |
|--------------------------|------------------|-------------------------|---------------------------------------------|------------------------------------------|----------------|----------|
| (1) | (2) | (3) | (4) | (5) | (6) | (7) |
| Pantar | 11 | 2 | 11 | 4 | - | - |
| Pantar Barat | 9 | 2 | 6 | - | - | - |
| Pantar Timur | 8 | - | 21 | - | - | - |
| Pantar Barat Laut | 4 | - | 7 | - | - | - |
| Pantar Tengah | 2 | - | 19 | - | - | - |
| Alor Barat Daya | 12 | - | 67 | 4 | - | - |
| Mataru | - | - | 29 | - | - | - |
| Abad Selatan | - | - | - | - | - | - |
| Alor Selatan | - | - | 66 | - | - | - |
| Alor Timur | - | - | 44 | - | - | - |
| Alor Timur Laut | - | - | 43 | 7 | - | - |
| Pureman | - | - | 32 | - | - | - |
| Teluk Mutiara | 20 | 2 | 62 | 8 | 1 | - |
| Kabola | 4 | - | 37 | - | - | - |
| Alor Barat Laut | 28 | 2 | 27 | - | - | - |
| Alor Tengah Utara | 2 | - | 68 | - | - | - |
| Pulau Pura | 4 | - | 9 | - | - | - |
| Lembur | - | - | 18 | - | - | - |
| ALOR | 106 | 8 | 566 | 22 | 1 | - |

Catatan/Note: ...

Sumber/Source: Kantor Kementerian Agama Kabupaten Alor

Tabel
Table 4.3.3

**Jumlah Desa¹/Kelurahan yang Mengalami Bencana Alam²
Menurut Kecamatan di Kabupaten Alor, 2019–2021**
**Number of Villages¹/Kelurahan that Had Natural Disaster²
by Subdistrict in Alor Regency, 2019–2021**

| Kecamatan Subdistrict | Banjir/Flood | | |
|--------------------------|--------------|----------|-----------|
| | 2019 | 2020 | 2021 |
| (1) | (2) | (3) | (4) |
| Pantar | - | - | 2 |
| Pantar Barat | - | 1 | 2 |
| Pantar Timur | - | - | - |
| Pantar Barat Laut | - | - | 1 |
| Pantar Tengah | 2 | - | - |
| Alor Barat Daya | 1 | 1 | 1 |
| Mataru | - | - | - |
| Abad Selatan | - | ... | 4 |
| Alor Selatan | 1 | - | - |
| Alor Timur | - | - | 9 |
| Alor Timur Laut | 1 | - | - |
| Pureman | - | 3 | 2 |
| Teluk Mutiara | 1 | - | 2 |
| Kabola | - | - | 2 |
| Alor Barat Laut | 3 | 1 | 1 |
| Alor Tengah Utara | 1 | - | - |
| Pulau Pura | 1 | - | - |
| Lembur | - | - | - |
| ALOR | 11 | 6 | 26 |

Lanjutan Tabel/*Continued Table* 4.3.3

| Kecamatan <i>Subdistrict</i> | Gempa Bumi/ <i>Earthquake</i> | | |
|---------------------------------|-------------------------------|-----------|-----------|
| | 2019 | 2020 | 2021 |
| (1) | (5) | (6) | (7) |
| Pantar | - | - | - |
| Pantar Barat | - | - | - |
| Pantar Timur | - | - | 1 |
| Pantar Barat Laut | - | - | - |
| Pantar Tengah | - | - | - |
| Alor Barat Daya | - | 2 | 1 |
| Mataru | - | - | - |
| Abad Selatan | - | ... | 3 |
| Alor Selatan | - | 1 | - |
| Alor Timur | 2 | - | 3 |
| Alor Timur Laut | - | 1 | 2 |
| Pureman | - | 4 | 1 |
| Teluk Mutiara | - | - | - |
| Kabola | - | - | - |
| Alor Barat Laut | 3 | - | - |
| Alor Tengah Utara | - | 1 | 2 |
| Pulau Pura | - | - | - |
| Lembur | 1 | 2 | 2 |
| ALOR | 6 | 10 | 15 |

Lanjutan Tabel/*Continued Table* 4.3.3

| Kecamatan <i>Subdistrict</i> | Tanah Longsor/ <i>Landslide</i> | | |
|---------------------------------|---------------------------------|-----------|-----------|
| | 2019 | 2020 | 2021 |
| (1) | (8) | (9) | (10) |
| Pantar | - | - | - |
| Pantar Barat | - | - | - |
| Pantar Timur | 2 | - | 1 |
| Pantar Barat Laut | - | - | - |
| Pantar Tengah | - | - | - |
| Alor Barat Daya | 2 | 2 | 1 |
| Mataru | - | - | - |
| Abad Selatan | - | ... | 3 |
| Alor Selatan | - | - | - |
| Alor Timur | 1 | - | 3 |
| Alor Timur Laut | 1 | 1 | 2 |
| Pureman | - | 4 | 1 |
| Teluk Mutiara | - | - | - |
| Kabola | - | - | - |
| Alor Barat Laut | 2 | - | - |
| Alor Tengah Utara | - | - | 2 |
| Pulau Pura | 1 | - | - |
| Lembur | 2 | 2 | 2 |
| ALOR | 11 | 10 | 14 |

Catatan/*Note*: ¹ Desa pada tabel ini termasuk Unit Permukiman Transmigrasi (UPT) yang masih dibina oleh kementerian terkait dan nagari di Provinsi Sumatera Barat/*Villages in this table are included in Transmigration Settlement Unit which is still fostered by the relevant ministries and the nagari in the Province of Sumatera Barat*

² Kejadian dalam setahun sebelum tahun pencacahan/*Occurred during the last one year before the enumeration years*
 Sumber/*Source*: BPS, Pendataan Potensi Desa (Podes)/*BPS-Statistics Indonesia, Village Potential Data Collecting*

4.4 KEMISKINAN POVERTY

Tabel 4.4.1 Garis Kemiskinan, Jumlah, dan Persentase Penduduk Miskin di Kabupaten Alor, 2015–2022
Poverty Line, Number, and Percentage of Poor People in Alor Regency, 2015–2022

| Tahun Year | Garis Kemiskinan (rupiah/kapita/bulan) Poverty Line (rupiah/capita/month) | Jumlah Penduduk Miskin (ribu) Number of Poor People (thousand) | Persentase Penduduk Miskin Percentage of Poor People |
|---------------|------------------------------------------------------------------------------------|-------------------------------------------------------------------------|------------------------------------------------------------|
| (1) | (2) | (3) | (4) |
| 2015 | 250 327 | 45,83 | 22,92 |
| 2016 | 268 450 | 44,95 | 22,35 |
| 2017 | 287 878 | 43,9 | 21,67 |
| 2018 | 305 853 | 44,13 | 21,63 |
| 2019 | 311 560 | 44,32 | 21,59 |
| 2020 | 336 402 | 43,55 | 21,09 |
| 2021 | 364 939 | 43,83 | 21,09 |
| 2022 | 400,858 | 42,30 | 20,25 |

Catatan/Note: ...

Sumber/Source: BPS, Survei Sosial Ekonomi Nasional Maret/BPS-Statistics Indonesia, March National Socioeconomic Survey

Tabel
Table 4.4.2

**Indeks Kedalaman Kemiskinan dan Indeks Keparahan
Kemiskinan di Kabupaten Alor, 2015–2022**
*Poverty Gap Index and Poverty Severity Index in Alor
Regency, 2015–2022*

| Tahun Year | Indeks Kedalaman Kemiskinan Poverty Gap Index | Indeks Keparahan Kemiskinan Poverty Severity Index |
|-----------------------|----------------------------------------------------------|---------------------------------------------------------------|
| (1) | (2) | (3) |
| 2015 | 3,59 | 0,81 |
| 2016 | 2,85 | 0,52 |
| 2017 | 4,47 | 1,27 |
| 2018 | 3,71 | 0,86 |
| 2019 | 4,13 | 1,07 |
| 2020 | 2,92 | 0,58 |
| 2021 | 3,31 | 0,65 |
| 2022 | 3,42 | 0,72 |

Catatan/Note: ...

Sumber/Source: BPS, Survei Sosial Ekonomi Nasional Maret/BPS-Statistics Indonesia, March National Socioeconomic Survey

BAB 5

PERTANIAN, KEHUTANAN, PETERNAKAN, DAN PERIKANAN/
AGRICULTURE, FORESTRY, LIVESTOCK, AND FISHERY

<https://alorkab.bps.go.id>



PENJELASAN TEKNIS

1. Luas Panen adalah luas tanaman sayuran, buah-buahan, biofarmaka dan tanaman hias yang diambil hasilnya/ dipanen pada periode pelaporan.
2. Luas panen untuk tanaman sayuran: luas tanaman yang dipanen sekaligus/habis/ dibongkar dan luas tanaman yang dipanen berkali-kali (lebih dari satu kali)/ belum habis.
3. Tanaman yang dipanen sekaligus/ habis/ dibongkar adalah tanaman yang sehabis panen langsung dibongkar/ dicabut, terdiri dari bawang merah, bawang putih, bawang daun, kentang, kol/ kubis, kembang kol, petsai/ sawi, wortel, lobak dan kacang merah.
4. Tanaman yang dipanen berkali-kali (lebih dari satu kali)/ belum habis adalah tanaman yang pemanenannya lebih dari satu kali dan biasanya dibongkar apabila panen terakhir sudah tidak memadai lagi, terdiri dari: kacang panjang, cabe besar, cabe rawit, jamur, tomat, terung, buncis, ketimun, labu siam, kangkung, bayam, melon, semangka dan blewah.
5. Produksi adalah hasil menurut bentuk produk dari setiap tanaman sayuran, buah-buahan, biofarmaka dan tanaman hias yang diambil berdasarkan luas yang dipanen pada bulan/ triwulan laporan.

TECHNICAL NOTES

1. *Vegetable, fruit, medicinal and ornamental plant of crop harvested during the period of report.*
2. *Harvested area of vegetables: area of entirely plant harvested/ demolished and plant harvested several times/undemolished,*
3. *Entirely plants harvested/ demolished are plants usually harvested once and demolished to be substituted by other plants, consisting of shallot, garlic, leeks, potato, cabbage, cauliflower, mustard green, carrots, chinese radish and red kidney beans.*
4. *Plants harvested several times/ undemolished are plants usually harvested more than once and demolished in the case that the last harvest was economically not profitable. They consist of: yard long beans, chili, small chili, mushroom, tomatoes, egg plants, french beans, cucumber, pumpkin/ chajota, swamp cabbage, spinach, melon, watermelon and blewah.*
5. *Production is the standard production quantity form of vegetable, fruit, medicinal and ornamental plant based on harvested area reported monthly/ quarterly.*

6. Data perkebunan besar dikumpulkan oleh BPS setiap bulan secara lengkap (sensus bulanan) dengan sistem surat pos. Khusus untuk tanaman kelapa, cengkeh dan kapok, datanya diperoleh dari Direktorat Jendral Perkebunan. Data perkebunan rakyat juga diperoleh dari Direktorat Jendral Perkebunan.
 7. Penghitungan luas tanaman perkebunan besar adalah pada keadaan akhir tahun dan tidak termasuk yang luasnya kurang dari 5 hektar.
 8. Bentuk produksi perkebunan adalah: karet kering (karet), daun kering (teh dan tembakau), biji kering (kopi dan coklat), kulit kering (kayu manis dan kina), serat kering (rami), bunga kering (cengkeh), refined sugar (tebu dari perkebunan besar), gula mangkok (tebu dari perkebunan rakyat), equivalent kopra (kopra), biji dan bunga pala (pala) serta minyak daun (sereh).
6. *Data on estates are collected by the BPS every month on complete basis through a mailing system. Data on coconut, clove, and kapok, as well as smallholder plantation, are acquired from the Directorate General of Estates.*
 7. *Planted area of estates refer to condition at the end of the year, and do not include area less than 5 hectares.*
 8. *Production of estates crops are follows: dry rubber (rubber), dry leaves (tea and tobacco), dry beans (coffee and cocoa), dry bark (cassiavera and cinchona), dry fiber (rosella), dry flowers/buds (cloves), refined sugar (sugar cane from estate), cup sugar (sugar cane from smallholders), copra (copra), seeds and buds (nutmeg) and leaf oil (citronella).*

ULASAN

Produksi tanaman sayuran dan buah-buahan semusim di Kabupaten Alor rata-rata mengalami peningkatan di tahun 2020. Tanaman sayuran dan buah-buahan semusim yang memiliki jumlah produksi terbesar di Kabupaten Alor pada tahun 2020 adalah kangkung yaitu sekitar 9.102 kuintal.

DESCRIPTION

Production of seasonal vegetable and fruit crops in Alor Regency increased on average in 2020. Whereas the seasonal vegetable and fruit plants that have the largest amount of production in Alor Regency in 2020 are water spinach, which is around 9.102 quintals.

<https://alorkab.bps.go.id>

Gambar
Figures 5.1

Produksi Pisang menurut Kecamatan (kuintal), 2022
Production of Banana by Subdistrict (quintals), 2022



Sumber/Source : BPS, Statistik Pertanian Hortikultura SPH-BST/BPS-Statistics Indonesia, Agricultural Statistic for Horticulture SPH-BST

Gambar 5.2
Figures

Produksi Tanaman Biofarmaka Menurut Jenis Tanaman (kg), 2022
Production of Medicinal Plants by Kind of Plant (kg), 2020



Sumber/Source : BPS, Statistik Pertanian Hortikultura SPH-TBF/BPS-Statistics Indonesia, Agricultural Statistic for Horticulture SPH-TBF

5.1 HORTIKULTURA HORTICULTURE

Tabel 5.1.1 Luas Panen Tanaman Sayuran Menurut Kecamatan dan Jenis Tanaman di Kabupaten Alor (ha), 2021 dan 2022^x
Harvested Area of Vegetables by Subdistrict and Kind of Plant in Alor Regency (ha), 2021 and 2022^x

| Kecamatan Subdistrict | Bawang Merah Shallot | | Cabai Besar/TW/Teropong Chili/Big Chili | |
|--------------------------|-------------------------|-------------------|--------------------------------------------|-------------------|
| | 2021 | 2022 ^x | 2021 | 2022 ^x |
| (1) | (2) | (3) | (4) | (5) |
| Pantar | ... | 1 | ... | - |
| Pantar Barat | ... | - | ... | - |
| Pantar Timur | ... | - | ... | - |
| Pantar Barat Laut | ... | - | ... | - |
| Pantar Tengah | ... | - | ... | - |
| Alor Barat Daya | ... | 1 | ... | - |
| Mataru | ... | - | ... | - |
| Abad Selatan | ... | - | ... | - |
| Alor Selatan | ... | 1 | ... | - |
| Alor Timur | ... | - | ... | - |
| Alor Timur Laut | ... | - | ... | - |
| Pureman | ... | 1 | ... | - |
| Teluk Mutiara | ... | - | ... | - |
| Kabola | ... | - | ... | - |
| Alor Barat Laut | ... | - | ... | - |
| Alor Tengah Utara | ... | - | ... | - |
| Pulau Pura | ... | - | ... | - |
| Lembur | ... | - | ... | - |
| Alor | ... | 4 | ... | - |

Lanjutan Tabel/*Continued Table* 5.1.1

| Kecamatan <i>Subdistrict</i> | Cabai Keriting <i>Curly Chili</i> | | Cabai Rawit <i>Chili/Cayenne Pepper</i> | |
|---------------------------------|--------------------------------------|-------------------|--------------------------------------------|-------------------|
| | 2021 | 2022 ^x | 2021 | 2022 ^x |
| (1) | (6) | (7) | (8) | (9) |
| Pantar | ... | - | ... | 4 |
| Pantar Barat | ... | - | ... | - |
| Pantar Timur | ... | - | ... | - |
| Pantar Barat Laut | ... | - | ... | - |
| Pantar Tengah | ... | - | ... | - |
| Alor Barat Daya | ... | - | ... | - |
| Mataru | ... | - | ... | 1 |
| Abad Selatan | ... | - | ... | - |
| Alor Selatan | ... | - | ... | 3 |
| Alor Timur | ... | - | ... | 1 |
| Alor Timur Laut | ... | - | ... | 5 |
| Pureman | ... | - | ... | 3 |
| Teluk Mutiara | ... | - | ... | 3 |
| Kabola | ... | - | ... | 6 |
| Alor Barat Laut | ... | - | ... | 1 |
| Alor Tengah Utara | ... | - | ... | - |
| Pulau Pura | ... | - | ... | - |
| Lembur | ... | - | ... | 4 |
| Alor | ... | - | ... | 31 |

Lanjutan Tabel/*Continued Table* 5.1.1

| Kecamatan Subdistrict | Kentang Potato | | Kubis Cabbage | | Tomat Tomato | |
|--------------------------|-------------------|-------------------|------------------|-------------------|-----------------|-------------------|
| | 2021 | 2022 ^x | 2021 | 2022 ^x | 2021 | 2022 ^x |
| (1) | (10) | (11) | (12) | (13) | (14) | (15) |
| Pantar | ... | - | ... | 1 | - | 4 |
| Pantar Barat | ... | - | ... | - | - | - |
| Pantar Timur | ... | - | ... | - | - | - |
| Pantar Barat Laut | ... | - | ... | - | - | - |
| Pantar Tengah | ... | - | ... | - | - | - |
| Alor Barat Daya | ... | - | ... | - | - | 1 |
| Mataru | ... | - | ... | - | - | - |
| Abad Selatan | ... | - | ... | - | - | - |
| Alor Selatan | ... | - | ... | 2 | - | - |
| Alor Timur | ... | - | ... | - | - | 4 |
| Alor Timur Laut | ... | - | ... | - | - | 5 |
| Pureman | ... | - | ... | - | - | 1 |
| Teluk Mutiara | ... | - | ... | - | - | 4 |
| Kabola | ... | - | ... | - | - | 3 |
| Alor Barat Laut | ... | - | ... | 1 | - | 2 |
| Alor Tengah Utara | ... | - | ... | 5 | - | 4 |
| Pulau Pura | ... | - | ... | - | - | - |
| Lembur | ... | - | ... | - | - | - |
| Alor | ... | - | ... | 9 | - | 25 |

Lanjutan Tabel/*Continued Table* 5.1.1

| Kecamatan <i>Subdistrict</i> | Bawang Putih <i>Garlic</i> | | Kangkung <i>water Spinach</i> | | Petsai/ <i>Sawi</i> <i>Chinese Cabbage/</i> <i>Mustard Green</i> | |
|---------------------------------|-------------------------------|-------------------|----------------------------------|-------------------|------------------------------------------------------------------------|-------------------|
| | 2021 | 2022 ^x | 2021 | 2022 ^x | 2021 | 2022 ^x |
| (1) | (16) | (17) | (18) | (19) | (20) | (21) |
| Pantar | ... | - | ... | 15 | ... | 11 |
| Pantar Barat | ... | - | ... | - | ... | - |
| Pantar Timur | ... | - | ... | - | ... | - |
| Pantar Barat Laut | ... | - | ... | 2 | ... | 2 |
| Pantar Tengah | ... | - | ... | - | ... | - |
| Alor Barat Daya | ... | - | ... | 9 | ... | 4 |
| Mataru | ... | - | ... | - | ... | - |
| Abad Selatan | ... | - | ... | 5 | ... | - |
| Alor Selatan | ... | - | ... | 1 | ... | 9 |
| Alor Timur | ... | - | ... | 1 | ... | - |
| Alor Timur Laut | ... | - | ... | 7 | ... | 11 |
| Pureman | ... | - | ... | 3 | ... | 3 |
| Teluk Mutiara | ... | - | ... | 16 | ... | 11 |
| Kabola | ... | - | ... | 12 | ... | 12 |
| Alor Barat Laut | ... | - | ... | 13 | ... | 6 |
| Alor Tengah Utara | ... | - | ... | 8 | ... | 5 |
| Pulau Pura | ... | - | ... | - | ... | - |
| Lembur | ... | - | ... | - | ... | 3 |
| Alor | ... | - | ... | 92 | ... | 77 |

Catatan/*Note*: ...

Sumber/*Source*: BPS, Statistik Pertanian Hortikultura SPH-SBS/BPS-*Statistics Indonesia, Agricultural Statistic for Horticulture SPH-SBS*

Tabel
Table 5.1.2

Produksi Tanaman Sayuran Menurut Kecamatan dan Jenis Tanaman di Kabupaten Alor (kuintal), 2021 dan 2022*
Production of Vegetables by Subdistrict and Kind of Plant in Alor Regency (quintal), 2021 and 2022*

| Kecamatan Subdistrict | Bawang Merah Shallot | | Cabai Besar/TW/Teropong Chili/Big Chili | |
|--------------------------|-------------------------|------------|--------------------------------------------|-------|
| | 2021 | 2022* | 2021 | 2022* |
| (1) | (2) | (3) | (4) | (5) |
| Pantar | ... | 176 | ... | - |
| Pantar Barat | ... | - | ... | - |
| Pantar Timur | ... | - | ... | - |
| Pantar Barat Laut | ... | - | ... | - |
| Pantar Tengah | ... | - | ... | - |
| Alor Barat Daya | ... | 300 | ... | - |
| Mataru | ... | - | ... | - |
| Abad Selatan | ... | - | ... | - |
| Alor Selatan | ... | - | ... | - |
| Alor Timur | ... | - | ... | - |
| Alor Timur Laut | ... | - | ... | - |
| Pureman | ... | 125 | ... | - |
| Teluk Mutiara | ... | - | ... | - |
| Kabola | ... | - | ... | - |
| Alor Barat Laut | ... | - | ... | - |
| Alor Tengah Utara | ... | - | ... | - |
| Pulau Pura | ... | - | ... | - |
| Lembur | ... | - | ... | - |
| Alor | ... | 601 | ... | - |

Lanjutan Tabel/*Continued Table* 5.1.2

| Kecamatan Subdistrict | Cabai Keriting <i>Curly Chili</i> | | Cabai Rawit <i>Chili/Cayenne Pepper</i> | |
|--------------------------|--------------------------------------|-------|--------------------------------------------|--------------|
| | 2021 | 2022* | 2021 | 2022* |
| (1) | (6) | (7) | (8) | (9) |
| Pantar | ... | - | ... | 900 |
| Pantar Barat | ... | - | ... | - |
| Pantar Timur | ... | - | ... | - |
| Pantar Barat Laut | ... | - | ... | - |
| Pantar Tengah | ... | - | ... | - |
| Alor Barat Daya | ... | - | ... | - |
| Mataru | ... | - | ... | 102 |
| Abad Selatan | ... | - | ... | - |
| Alor Selatan | ... | - | ... | 900 |
| Alor Timur | ... | - | ... | 200 |
| Alor Timur Laut | ... | - | ... | 558 |
| Pureman | ... | - | ... | - |
| Teluk Mutiara | ... | - | ... | 700 |
| Kabola | ... | - | ... | 215 |
| Alor Barat Laut | ... | - | ... | 1 057 |
| Alor Tengah Utara | ... | - | ... | 140 |
| Pulau Pura | ... | - | ... | - |
| Lembur | ... | - | ... | 875 |
| Alor | ... | - | ... | 5 647 |

Lanjutan Tabel/*Continued Table* 5.1.2

| Kecamatan Subdistrict | Kentang Potato | | Kubis Cabbage | | Tomat Tomato | |
|--------------------------|-------------------|-------------------|------------------|-------------------|-----------------|-------------------|
| | 2021 | 2022 ^x | 2021 | 2022 ^x | 2021 | 2022 ^x |
| (1) | (10) | (11) | (12) | (13) | (14) | (15) |
| Pantar | ... | - | ... | 201 | ... | 1 244,60 |
| Pantar Barat | ... | - | ... | - | ... | - |
| Pantar Timur | ... | - | ... | - | ... | - |
| Pantar Barat Laut | ... | - | ... | - | ... | - |
| Pantar Tengah | ... | - | ... | - | ... | - |
| Alor Barat Daya | ... | - | ... | - | ... | 300 |
| Mataru | ... | - | ... | - | ... | - |
| Abad Selatan | ... | - | ... | - | ... | - |
| Alor Selatan | ... | - | ... | 500 | ... | - |
| Alor Timur | ... | - | ... | - | ... | 500 |
| Alor Timur Laut | ... | - | ... | - | ... | 1 275 |
| Pureman | ... | - | ... | - | ... | 125 |
| Teluk Mutiara | ... | - | ... | - | ... | 875 |
| Kabola | ... | - | ... | - | ... | 320 |
| Alor Barat Laut | ... | - | ... | 250 | ... | 375 |
| Alor Tengah Utara | ... | - | ... | 1 750 | ... | 500 |
| Pulau Pura | ... | - | ... | - | ... | - |
| Lembur | ... | - | ... | - | ... | - |
| Alor | ... | - | ... | 2 701 | ... | 5 514,60 |

Lanjutan Tabel/Continued Table 5.1.2

| Kecamatan Subdistrict | Bawang Putih Garlic | | Kangkung water Spinach | | Petsai/Sawi Chinese Cabbage/ Mustard Green | |
|--------------------------|------------------------|-------------------|---------------------------|-------------------|--------------------------------------------------|-------------------|
| | 2021 | 2022 ^x | 2021 | 2022 ^x | 2021 | 2022 ^x |
| (1) | (16) | (17) | (18) | (19) | (20) | (21) |
| Pantar | ... | - | ... | 2 320 | ... | 1 370 |
| Pantar Barat | ... | - | ... | - | ... | - |
| Pantar Timur | ... | - | ... | - | ... | - |
| Pantar Barat Laut | ... | - | ... | 250 | ... | 300 |
| Pantar Tengah | ... | - | ... | - | ... | - |
| Alor Barat Daya | ... | - | ... | 1 340 | ... | 600 |
| Mataru | ... | - | ... | - | ... | - |
| Abad Selatan | ... | - | ... | 550 | ... | - |
| Alor Selatan | ... | - | ... | 150 | ... | 934,80 |
| Alor Timur | ... | - | ... | 150 | ... | - |
| Alor Timur Laut | ... | - | ... | 740 | ... | 1 200 |
| Pureman | ... | - | ... | 360 | ... | 405 |
| Teluk Mutiara | ... | - | ... | 1 616 | ... | 1 420 |
| Kabola | ... | - | ... | 1 800 | ... | 1 800 |
| Alor Barat Laut | ... | - | ... | 2 650 | ... | 925 |
| Alor Tengah Utara | ... | - | ... | 960 | ... | 855 |
| Pulau Pura | ... | - | ... | - | ... | - |
| Lembur | ... | - | ... | 710 | ... | 425 |
| Alor | ... | - | ... | 13 596 | ... | 10 234,80 |

Catatan/Note: ...

Sumber/Source: BPS, Statistik Pertanian Hortikultura SPH-SBS/BPS-Statistics Indonesia, Agricultural Statistic for Horticulture SPH-SBS

Tabel
Table 5.1.3

**Luas Panen Tanaman Sayuran dan Buah-buahan Semusim
Menurut Jenis Tanaman di Kabupaten Alor (ha), 2019–
2022**
*Harvested Area of Seasonal Vegetables and Fruits by Kind
of Plant in Alor Regency (ha), 2019–2022*

| Jenis Tanaman/Kind of Plants | 2019 | 2020 | 2021 | 2022* |
|-------------------------------------------------|------|------|------|-------|
| (1) | (2) | (3) | (4) | (5) |
| Sayuran/Vegetables: | | | | |
| Bawang Daun/ <i>Scallion</i> | ... | ... | ... | - |
| Bawang Merah/ <i>Shallots</i> | 5 | 2 | ... | 3 |
| Bawang Putih/ <i>Garlic</i> | - | - | ... | - |
| Bayam/ <i>Spinach</i> | ... | ... | ... | 49 |
| Buncis/ <i>String Bean</i> | ... | ... | ... | 4 |
| Cabai Besar/ <i>TW/Teropong/Chili/Big Chili</i> | 1 | 1 | ... | - |
| Cabai Keriting/ <i>Curly Chili</i> | ... | ... | ... | - |
| Cabai Rawit/ <i>Chili/Cayenne Pepper</i> | 30 | 24 | ... | 31 |
| Jamur Tiram/ <i>Mushrooms</i> | 5 | 2 | ... | - |
| Jamur Merang/ <i>Mushrooms</i> | ... | ... | ... | - |
| Jamur Lainnya/ <i>Mushrooms</i> | ... | ... | ... | - |
| Kacang Merah/ <i>Red Beans</i> | ... | ... | ... | ... |
| Kacang Panjang/ <i>Long Beans</i> | ... | ... | ... | - |
| Kangkung/ <i>Water Spinach</i> | 59 | 76 | ... | - |
| Kembang Kol/ <i>Cauliflower</i> | ... | ... | ... | - |
| Kentang/ <i>Potato</i> | - | - | ... | - |

Lanjutan Tabel/*Continued Table 5.1.3*

| Jenis Tanaman/Kind of Plants | 2019 | 2020 | 2021 | 2022* |
|----------------------------------------------|-------------|-------------|-------------|--------------|
| (1) | (2) | (3) | (4) | (5) |
| Ketimun/ <i>Cucumber</i> | | | | 4 |
| Kubis/ <i>Cabbage</i> | 10 | 13 | ... | 9 |
| Labu Siam/ <i>Chayote</i> | ... | ... | ... | 23 |
| Lobak/ <i>Radish</i> | ... | ... | ... | ... |
| Petsai/ <i>Chinese Cabbage/Mustard Green</i> | 60 | 68 | ... | 77 |
| Terung/ <i>Eggplant</i> | ... | ... | ... | 20 |
| Tomat/ <i>Tomato</i> | ... | ... | ... | 28 |
| Wortel/ <i>Carrot</i> | ... | ... | ... | 2 |
| Buah–buahan/Fruits: | | | | |
| Blewah/ <i>Blewah</i> | ... | ... | ... | ... |
| Melon/ <i>Melon</i> | - | - | - | - |
| Semangka/ <i>Watermelon</i> | - | - | - | 4 |

Catatan/Note: ...

Sumber/Source: BPS, Statistik Pertanian Hortikultura SPH-SBS/BPS-Statistics Indonesia, Agricultural Statistic for Horticulture SPH-SBS

Tabel
Table 5.1.4

Produksi Tanaman Sayuran dan Buah-buahan Semusim Menurut Jenis Tanaman di Kabupaten Alor (kuintal), 2019–2022
Production of Seasonal Vegetables and Fruits by Kind of Plant in Alor Regency(quintal), 2019–2022

| Jenis Tanaman/Kind of Plants | 2019 | 2020 | 2021 | 2022* |
|------------------------------------------------------------|-------|-------|------|----------|
| (1) | (2) | (3) | (4) | (5) |
| Sayuran/Vegetables: | | | | |
| Bawang Daun/ <i>Scallion</i> | ... | ... | ... | - |
| Bawang Merah/ <i>Shallots</i> | 314 | 300 | ... | 601 |
| Bawang Putih/ <i>Garlic</i> | - | - | - | - |
| Bayam/ <i>Spinach</i> | ... | ... | ... | 2 266,50 |
| Buncis/ <i>String Bean</i> | ... | ... | ... | 1 050 |
| Cabai Besar/TW/Teropong/ <i>Chili/Big Chili</i> | 127 | 51 | ... | - |
| Cabai Keriting/ <i>Curly Chili</i> | ... | - | - | - |
| Cabai Rawit/ <i>Chili/Cayenne Pepper</i> | 2 333 | 4 104 | ... | 5 647 |
| Jamur Tiram ¹ / <i>Mushrooms</i> ¹ | ... | ... | ... | ... |
| Jamur Merang ¹ / <i>Mushrooms</i> ¹ | ... | ... | ... | ... |
| Jamur Lainnya ¹ / <i>Mushrooms</i> ¹ | ... | ... | ... | ... |
| Kacang Merah/ <i>Red Beans</i> | ... | ... | ... | ... |
| Kacang Panjang/ <i>Long Beans</i> | ... | ... | ... | 2 701 |
| Kangkung/ <i>Water Spinach</i> | 8 216 | 9 102 | ... | 13 596 |
| Kembang Kol/ <i>Cauliflower</i> | ... | ... | ... | ... |
| Kentang/ <i>Potato</i> | - | - | - | - |

Lanjutan Tabel/*Continued Table 5.1.3*

| Jenis Tanaman/Kind of Plants | 2019 | 2020 | 2021 | 2022* |
|----------------------------------------------|-------------|-------------|-------------|--------------|
| (1) | (2) | (3) | (4) | (5) |
| Ketimun/ <i>Cucumber</i> | ... | ... | ... | 770 |
| Kubis/ <i>Cabbage</i> | 2 404 | 2 217 | ... | 2 701 |
| Labu Siam/ <i>Chayote</i> | ... | ... | ... | 5 510 |
| Lobak/ <i>Radish</i> | ... | ... | ... | - |
| Petsai/ <i>Chinese Cabbage/Mustard Green</i> | 7 715 | 8 033 | ... | 10 234 |
| Terung/ <i>Eggplant</i> | ... | ... | ... | 5 670 |
| Tomat/ <i>Tomato</i> | ... | ... | ... | 5 514,60 |
| Wortel/ <i>Carrot</i> | ... | ... | ... | 350 |
| Buah–buahan/Fruits: | | | | |
| Blewah/ <i>Blewah</i> | ... | ... | ... | - |
| Melon/ <i>Melon</i> | ... | ... | ... | - |
| Semangka/ <i>Watermelon</i> | ... | ... | 101 | 230 |

Catatan/*Note:* ...

Sumber/*Source:* BPS, Statistik Pertanian Hortikultura SPH-SBS/*BPS-Statistics Indonesia, Agricultural Statistic for Horticulture SPH-SBS*

Tabel
Table 5.1.5

Luas Panen Tanaman Biofarmaka Menurut Kecamatan dan Jenis Tanaman di Kabupaten Alor (m²), 2021 dan 2022

Harvested Area of Medicinal Plants by Subdistrict and Kind of Plant in Alor Regency(m²), 2021 and 2022

| Kecamatan Subdistrict | Jahe Ginger | | Laos/Lengkuas Galanga | | Kencur East Indian Galangal | |
|--------------------------|----------------|-------------------|--------------------------|-------------------|--------------------------------|-------------------|
| | 2021 | 2022 ^x | 2021 | 2022 ^x | 2021 | 2022 ^x |
| (1) | (2) | (3) | (4) | (5) | (6) | (7) |
| Pantar | ... | 5 500 | ... | 6 000 | ... | - |
| Pantar Barat | ... | 3 700 | ... | 3 250 | ... | 3 300 |
| Pantar Timur | ... | 940 | ... | 1 130 | ... | - |
| Pantar Barat Laut | ... | 100 | ... | 50 | ... | - |
| Pantar Tengah | ... | 8 000 | ... | 3 000 | ... | 1 000 |
| Alor Barat Daya | ... | 160 | ... | 1 000 | ... | 875 |
| Mataru | ... | 4 000 | ... | 2 500 | ... | 2 000 |
| Abad Selatan | ... | 2 100 | ... | 2 500 | ... | 875 |
| Alor Selatan | ... | 2 500 | ... | 2 000 | ... | 1 250 |
| Alor Timur | ... | 1 000 | ... | 1 500 | ... | - |
| Alor Timur Laut | ... | 850 | ... | 275 | ... | 450 |
| Pureman | ... | 4 000 | ... | 3 000 | ... | 400 |
| Teluk Mutiara | ... | 3 000 | ... | 8 500 | ... | 2 500 |
| Kabola | ... | 1 000 | ... | 1 600 | ... | 900 |
| Alor Barat Laut | ... | 2 207 | ... | 3 093 | ... | 1 099 |
| Alor Tengah Utara | ... | 14 000 | ... | 8 200 | ... | 6 000 |
| Pulau Pura | ... | 800 | ... | 3 000 | ... | - |
| Lembur | ... | 6 000 | ... | 2 000 | ... | 1 000 |
| Alor | ... | 61 347 | ... | 52 868 | ... | 21 649 |

Lanjutan Tabel/*Continued Table 5.1.5*

| Kecamatan Subdistrict | Kunyit Turmeric | | Temulawak Java Turmeric | | Kapulaga Java Cardamom | |
|--------------------------|--------------------|-------------------|----------------------------|-------------------|---------------------------|-------------------|
| | 2021 | 2022 ^x | 2021 | 2022 ^x | 2021 | 2022 ^x |
| (1) | (8) | (9) | (10) | (11) | (12) | (13) |
| Pantar | ... | 6 000 | ... | - | ... | - |
| Pantar Barat | ... | 3 450 | ... | 1 230 | ... | - |
| Pantar Timur | ... | 1 470 | ... | - | ... | - |
| Pantar Barat Laut | ... | 200 | ... | - | ... | - |
| Pantar Tengah | ... | 1 400 | ... | - | ... | - |
| Alor Barat Daya | ... | 1 425 | ... | - | ... | - |
| Mataru | ... | 4 500 | ... | - | ... | - |
| Abad Selatan | ... | 1 425 | ... | - | ... | - |
| Alor Selatan | ... | 2 500 | ... | - | ... | - |
| Alor Timur | ... | 7 500 | ... | - | ... | - |
| Alor Timur Laut | ... | 12 500 | ... | - | ... | - |
| Pureman | ... | 5 000 | ... | - | ... | - |
| Teluk Mutiara | ... | 1 000 | ... | - | ... | - |
| Kabola | ... | 1 500 | ... | - | ... | - |
| Alor Barat Laut | ... | 4 491 | ... | 533 | ... | - |
| Alor Tengah Utara | ... | 13 300 | ... | 6 000 | ... | - |
| Pulau Pura | ... | 1 000 | ... | 100 | ... | - |
| Lembur | ... | 10 000 | ... | - | ... | - |
| Alor | ... | 78 661 | ... | 7 863 | ... | - |

Catatan/Note: ...

Sumber/Source: BPS, Statistik Pertanian Hortikultura SPH-TBF/BPS-Statistics Indonesia, Agricultural Statistic for Horticulture SPH-TBF

Tabel
Table 5.1.6

Produksi Tanaman Biofarmaka Menurut Kecamatan dan Jenis Tanaman di Kabupaten Alor (kg), 2021 dan 2022
Production of Medicinal Plants by Subdistrict and Kind of Plant in Alor Regency(kg), 2021 and 2022

| Kecamatan Subdistrict | Jahe Ginger | | Laos/Lengkuas Galanga | | Kencur East Indian Galangal | |
|--------------------------|----------------|-------------------|--------------------------|-------------------|--------------------------------|-------------------|
| | 2021 | 2022 ^x | 2021 | 2022 ^x | 2021 | 2022 ^x |
| (1) | (2) | (3) | (4) | (5) | (6) | (7) |
| Pantar | ... | 27 840 | ... | 30 060 | ... | - |
| Pantar Barat | ... | 17 400 | ... | 19 960 | ... | 9 400 |
| Pantar Timur | ... | 3 132 | ... | 4 726 | ... | - |
| Pantar Barat Laut | ... | 300 | ... | 200 | ... | - |
| Pantar Tengah | ... | 24 000 | ... | 12 000 | ... | 2 000 |
| Alor Barat Daya | ... | 7 950 | ... | 6 000 | ... | 2 900 |
| Mataru | ... | 24 000 | ... | 16 000 | ... | 13 000 |
| Abad Selatan | ... | 6 300 | ... | 10 000 | ... | 1 750 |
| Alor Selatan | ... | 8 400 | ... | 8 052 | ... | 2 750 |
| Alor Timur | ... | 3 600 | ... | 6 000 | ... | - |
| Alor Timur Laut | ... | 3 600 | ... | 1 530 | ... | 1 000 |
| Pureman | ... | 13 000 | ... | 20 000 | ... | 1 000 |
| Teluk Mutiara | ... | 9 000 | ... | 34 000 | ... | 5 000 |
| Kabola | ... | 3 000 | ... | 6 400 | ... | 1 800 |
| Alor Barat Laut | ... | 24 081 | ... | 37 020 | ... | 6 416 |
| Alor Tengah Utara | ... | 46 800 | ... | 17 520 | ... | 12 680 |
| Pulau Pura | ... | 2 400 | ... | 12 000 | ... | 0 |
| Lembur | ... | 18 000 | ... | 8 000 | ... | 2 000 |
| Alor | ... | 242 563 | ... | 249 468 | ... | 61 696 |

Lanjutan Tabel/*Continued Table 5.1.6*

| Kecamatan Subdistrict | Kunyit Turmeric | | Temulawak Java Turmeric | | Kapulaga Java Cardamom | |
|--------------------------|--------------------|-------------------|----------------------------|-------------------|---------------------------|-------------------|
| | 2021 | 2022 ^x | 2021 | 2022 ^x | 2021 | 2022 ^x |
| (1) | (8) | (9) | (10) | (11) | (12) | (13) |
| Pantar | ... | 22 812 | ... | - | ... | - |
| Pantar Barat | ... | 13 800 | ... | 3 520 | ... | - |
| Pantar Timur | ... | 4 387 | ... | - | ... | - |
| Pantar Barat Laut | ... | 600 | ... | - | ... | - |
| Pantar Tengah | ... | 2 800 | ... | - | ... | - |
| Alor Barat Daya | ... | 7 275 | ... | - | ... | - |
| Mataru | ... | 27 000 | ... | - | ... | - |
| Abad Selatan | ... | 4 275 | ... | - | ... | - |
| Alor Selatan | ... | 6 950 | ... | - | ... | - |
| Alor Timur | ... | 15 000 | ... | - | ... | - |
| Alor Timur Laut | ... | 38 625 | ... | - | ... | - |
| Pureman | ... | 23 100 | ... | - | ... | - |
| Teluk Mutiara | ... | 2 780 | ... | - | ... | - |
| Kabola | ... | 4 500 | ... | - | ... | - |
| Alor Barat Laut | ... | 49 371 | ... | 1 681 | ... | - |
| Alor Tengah Utara | ... | 32 710 | ... | 16 000 | ... | - |
| Pulau Pura | ... | 3 000 | ... | 200 | ... | - |
| Lembur | ... | 30 000 | ... | - | ... | - |
| Alor | ... | 28 985 | ... | 21 401 | ... | - |

Catatan/Note: ...

Sumber/Source: BPS, Statistik Pertanian Hortikultura SPH-TBF/BPS-Statistics Indonesia, Agricultural Statistic for Horticulture SPH-TBF

Tabel
Table 5.1.7

Luas Panen Tanaman Biofarmaka Menurut Jenis Tanaman di Kabupaten Alor (m²), 2019–2022
Harvested Area of Medicinal Plants by Kind of Plant in Alor Regency(m²), 2019–2022

| Jenis Tanaman Kind of Plants | 2019 | 2020 | 2021 | 2022 ^x |
|---------------------------------------------------------------------|--------|--------|------|-------------------|
| (1) | (2) | (3) | (4) | (5) |
| Jeruk Nipis ¹ | ... | ... | ... | 1 020 |
| Mahkota Dewa ¹ / <i>Phaleria Macrocarpa</i> ¹ | ... | ... | ... | - |
| Serai | ... | ... | ... | 34 742 |
| Jahe/ <i>Ginger</i> | 44 125 | 42 250 | ... | - |
| Kapulaga/ <i>Java Cardamon</i> | ... | ... | ... | - |
| Kencur/ <i>East Indian Galangal</i> | ... | 14 200 | ... | 21 649 |
| Kunyit/ <i>Turmeric</i> | 72 500 | 78 750 | ... | 78 661 |
| Laos/ <i>Lengkuas/Galanga</i> | 49 450 | 46 125 | ... | 53 868 |
| Lempuyang/ <i>Zingiber Aromaticum</i> | ... | ... | ... | - |
| Lidah Buaya/ <i>Aloevera</i> | ... | ... | ... | - |
| Mengkudu ¹ / <i>Indian Mulberry</i> ¹ | ... | ... | ... | - |
| Temuireng/ <i>Black Turmeric</i> | ... | ... | ... | - |
| Temukunci/ <i>Chinese Keys</i> | ... | ... | ... | - |
| Temulawak/ <i>Java Turmeric</i> | 4 400 | 5 600 | ... | 7 863 |
| Sambiloto/ <i>King of Bitter</i> | ... | ... | ... | - |

Catatan/Note: ¹ Satuan luas panen dalam pohon/*The unit of harvested area are tree*

Sumber/Source: BPS, Statistik Pertanian Hortikultura SPH-TBF/BPS-Statistics Indonesia, *Agricultural Statistic for Horticulture SPH-TBF*

Tabel
Table 5.1.8

Produksi Tanaman Biofarmaka Menurut Jenis Tanaman di Kabupaten Alor (kg), 2019–2022
Production of Medicinal Plants by Kind of Plant in Alor Regency(kg),2019–2022

| Jenis Tanaman Kind of Plants | 2019 | 2020 | 2021 | 2022 ^x |
|------------------------------------------|---------|---------|------|-------------------|
| (1) | (2) | (3) | (4) | (5) |
| Jeruk Nipis | ... | ... | ... | 8 550 |
| Mahkota Dewa/ <i>Phaleria Macrocarpa</i> | ... | ... | ... | - |
| Serai | ... | ... | ... | 162 506 |
| Jahe/ <i>Ginger</i> | 154 993 | 122 948 | ... | 242 563 |
| Kapulaga/ <i>Java Cardamon</i> | ... | ... | ... | - |
| Kencur/ <i>East Indian Galangal</i> | 31 400 | 34 405 | ... | 61 696 |
| Kunyit/ <i>Turmeric</i> | 276 198 | 234 371 | ... | 288 985 |
| Laos/ <i>Lengkuas/Galanga</i> | 253 495 | 195 704 | ... | 249 468 |
| Lempuyang/ <i>Zingiber Aromaticum</i> | ... | ... | ... | - |
| Lidah Buaya/ <i>Aloevera</i> | ... | ... | ... | - |
| Mengkudu/ <i>Indian Mulberry</i> | ... | ... | ... | - |
| Temuireng/ <i>Black Turmeric</i> | ... | ... | ... | - |
| Temukunci/ <i>Chinese Keys</i> | ... | ... | ... | - |
| Temulawak/ <i>Java Turmeric</i> | 10 000 | 10 964 | ... | 21 401 |
| Sambiloto/ <i>King of Bitter</i> | ... | ... | ... | - |

Catatan/Note: ...

Sumber/Source: BPS, Statistik Pertanian Hortikultura SPH-TBF/BPS-Statistics Indonesia, Agricultural Statistic for Horticulture SPH-TBF

Tabel
Table 5.1.9

Luas Panen Tanaman Hias Menurut Kecamatan dan Jenis Tanaman di Kabupaten Alor (m²), 2021 dan 2022^x
Harvested Area of Ornamental Plants by Subdistrict and Kind of Plant in Alor Regency(m²), 2021 and 2022^x

| Kecamatan Subdistrict | Angrek Pot/Orchid | | Anggrek Potong/Orchid | |
|--------------------------|-------------------|-------------------|-----------------------|-------------------|
| | 2021 | 2022 ^x | 2021 | 2022 ^x |
| (1) | (2) | (3) | (4) | (5) |
| Pantar | ... | - | ... | - |
| Pantar Barat | ... | - | ... | - |
| Pantar Timur | ... | - | ... | - |
| Pantar Barat Laut | ... | - | ... | - |
| Pantar Tengah | ... | - | ... | - |
| Alor Barat Daya | ... | - | ... | - |
| Mataru | ... | - | ... | - |
| Abad Selatan | ... | - | ... | - |
| Alor Selatan | ... | - | ... | - |
| Alor Timur | ... | - | ... | - |
| Alor Timur Laut | ... | - | ... | - |
| Pureman | ... | - | ... | - |
| Teluk Mutiara | ... | - | ... | - |
| Kabola | ... | - | ... | - |
| Alor Barat Laut | ... | - | ... | - |
| Alor Tengah Utara | ... | - | ... | - |
| Pulau Pura | ... | - | ... | - |
| Lembur | ... | - | ... | - |
| Alor | ... | - | ... | - |

Lanjutan Tabel/*Continued Table* 5.1.9

| Kecamatan Subdistrict | Krisan/ <i>Chrysantemum</i> | | Mawar/ <i>Rose</i> | |
|--------------------------|-----------------------------|-------------------|--------------------|-------------------|
| | 2021 | 2022 ^x | 2021 | 2022 ^x |
| (1) | (6) | (7) | (8) | (9) |
| Pantar | ... | - | ... | - |
| Pantar Barat | ... | - | ... | - |
| Pantar Timur | ... | - | ... | - |
| Pantar Barat Laut | ... | - | ... | - |
| Pantar Tengah | ... | - | ... | - |
| Alor Barat Daya | ... | - | ... | - |
| Mataru | ... | - | ... | - |
| Abad Selatan | ... | - | ... | - |
| Alor Selatan | ... | - | ... | - |
| Alor Timur | ... | - | ... | - |
| Alor Timur Laut | ... | - | ... | - |
| Pureman | ... | - | ... | - |
| Teluk Mutiara | ... | - | ... | - |
| Kabola | ... | - | ... | - |
| Alor Barat Laut | ... | - | ... | - |
| Alor Tengah Utara | ... | - | ... | - |
| Pulau Pura | ... | - | ... | - |
| Lembur | ... | - | ... | - |
| Alor | ... | - | ... | - |

Lanjutan Tabel/*Continued Table 5.1.9*

| Kecamatan <i>Subdistrict</i> | Sedap Malam/ <i>Tuberose</i> | | Melati/ <i>Jasmine</i> | | Sri Rejeki/ <i>Aglaonema</i> | |
|---------------------------------|------------------------------|-------------------|------------------------|-------------------|------------------------------|-------------------|
| | 2021 | 2022 ^x | 2021 | 2022 ^x | 2021 | 2022 ^x |
| (1) | (10) | (11) | (12) | (13) | (14) | (15) |
| Pantar | ... | - | ... | - | ... | - |
| Pantar Barat | ... | - | ... | - | ... | - |
| Pantar Timur | ... | - | ... | - | ... | - |
| Pantar Barat Laut | ... | - | ... | - | ... | - |
| Pantar Tengah | ... | - | ... | - | ... | - |
| Alor Barat Daya | ... | - | ... | - | ... | - |
| Mataru | ... | - | ... | - | ... | - |
| Abad Selatan | ... | - | ... | - | ... | - |
| Alor Selatan | ... | - | ... | - | ... | - |
| Alor Timur | ... | - | ... | - | ... | - |
| Alor Timur Laut | ... | - | ... | - | ... | - |
| Pureman | ... | - | ... | - | ... | - |
| Teluk Mutiara | ... | - | ... | - | ... | - |
| Kabola | ... | - | ... | - | ... | - |
| Alor Barat Laut | ... | - | ... | - | ... | - |
| Alor Tengah Utara | ... | - | ... | - | ... | - |
| Pulau Pura | ... | - | ... | - | ... | - |
| Lembur | ... | - | ... | - | ... | - |
| Alor | ... | - | ... | - | ... | - |

Catatan/*Note:* ...

Sumber/*Source:* BPS, Statistik Pertanian Hortikultura SPH-TH/*BPS-Statistics Indonesia, Agricultural Statistik for Horticulture SPH-TH*

Tabel
Table 5.1.10

Produksi Tanaman Hias Menurut Kecamatan dan Jenis Tanaman di Kabupaten Alor (tangkai), 2021 dan 2022^x
Production of Ornamental Plants by Subdistrict and Kind of Plant in Alor Regency(stalks), 2021 and 2022^x

| Kecamatan Subdistrict | Angrek Pot/Orchid | | Anggrek Potong/Orchid | |
|--------------------------|-------------------|-------------------|-----------------------|-------------------|
| | 2021 | 2022 ^x | 2021 | 2022 ^x |
| (1) | (2) | (3) | (4) | (5) |
| Pantar | ... | ... | ... | ... |
| Pantar Barat | ... | ... | ... | ... |
| Pantar Timur | ... | ... | ... | ... |
| Pantar Barat Laut | ... | ... | ... | ... |
| Pantar Tengah | ... | ... | ... | ... |
| Alor Barat Daya | ... | ... | ... | ... |
| Mataru | ... | ... | ... | ... |
| Abad Selatan | ... | ... | ... | ... |
| Alor Selatan | ... | ... | ... | ... |
| Alor Timur | ... | ... | ... | ... |
| Alor Timur Laut | ... | ... | ... | ... |
| Pureman | ... | ... | ... | ... |
| Teluk Mutiara | ... | ... | ... | ... |
| Kabola | ... | ... | ... | ... |
| Alor Barat Laut | ... | ... | ... | ... |
| Alor Tengah Utara | ... | ... | ... | ... |
| Pulau Pura | ... | ... | ... | ... |
| Lembur | ... | ... | ... | ... |
| Alor | ... | ... | ... | ... |

Lanjutan Tabel/*Continued Table* 5.1.10

| Kecamatan Subdistrict | Krisan/ <i>Chrysantemum</i> | | Mawar/ <i>Rose</i> | |
|--------------------------|-----------------------------|-------------------|--------------------|-------------------|
| | 2021 | 2022 ^x | 2021 | 2022 ^x |
| (1) | (6) | (7) | (8) | (9) |
| Pantar | ... | ... | ... | ... |
| Pantar Barat | ... | ... | ... | ... |
| Pantar Timur | ... | ... | ... | ... |
| Pantar Barat Laut | ... | ... | ... | ... |
| Pantar Tengah | ... | ... | ... | ... |
| Alor Barat Daya | ... | ... | ... | ... |
| Mataru | ... | ... | ... | ... |
| Abad Selatan | ... | ... | ... | ... |
| Alor Selatan | ... | ... | ... | ... |
| Alor Timur | ... | ... | ... | ... |
| Alor Timur Laut | ... | ... | ... | ... |
| Pureman | ... | ... | ... | ... |
| Teluk Mutiara | ... | ... | ... | ... |
| Kabola | ... | ... | ... | ... |
| Alor Barat Laut | ... | ... | ... | ... |
| Alor Tengah Utara | ... | ... | ... | ... |
| Pulau Pura | ... | ... | ... | ... |
| Lembur | ... | ... | ... | ... |
| Alor | ... | ... | ... | ... |

Lanjutan Tabel/*Continued Table 5.1.10*

| Kecamatan Subdistrict | Sedap Malam/Tuberose | | Melati/Jasmine | | Sri Rejeki/Aglaonema | |
|--------------------------|----------------------|-------------------|----------------|-------------------|----------------------|-------------------|
| | 2021 | 2022 ^x | 2021 | 2022 ^x | 2021 | 2022 ^x |
| (1) | (10) | (11) | (12) | (13) | (14) | (15) |
| Pantar | ... | ... | ... | ... | ... | ... |
| Pantar Barat | ... | ... | ... | ... | ... | ... |
| Pantar Timur | ... | ... | ... | ... | ... | ... |
| Pantar Barat Laut | ... | ... | ... | ... | ... | ... |
| Pantar Tengah | ... | ... | ... | ... | ... | ... |
| Alor Barat Daya | ... | ... | ... | ... | ... | ... |
| Mataru | ... | ... | ... | ... | ... | ... |
| Abad Selatan | ... | ... | ... | ... | ... | ... |
| Alor Selatan | ... | ... | ... | ... | ... | ... |
| Alor Timur | ... | ... | ... | ... | ... | ... |
| Alor Timur Laut | ... | ... | ... | ... | ... | ... |
| Pureman | ... | ... | ... | ... | ... | ... |
| Teluk Mutiara | ... | ... | ... | ... | ... | ... |
| Kabola | ... | ... | ... | ... | ... | ... |
| Alor Barat Laut | ... | ... | ... | ... | ... | ... |
| Alor Tengah Utara | ... | ... | ... | ... | ... | ... |
| Pulau Pura | ... | ... | ... | ... | ... | ... |
| Lembur | ... | ... | ... | ... | ... | ... |
| Alor | ... | ... | ... | ... | ... | ... |

Catatan/Note: ...

Sumber/Source: BPS, Statistik Pertanian Hortikultura SPH-TH/BPS-Statistics Indonesia, *Agricultural Statistik for Horticulture SPH-TH*

Tabel
Table 5.1.11

**Luas Panen Tanaman Hias Menurut Jenis Tanaman di
Kabupaten Alor (m²), 2019–2022**
**Harvested Area of Ornamental Plants by Kind of Plant in
Alor Regency(m²), 2019–2022**

| Jenis Tanaman <i>Kind of Plants</i> | 2019 | 2020 | 2021 | 2022* |
|----------------------------------------------|------|------|------|-------|
| (1) | (2) | (3) | (4) | (5) |
| Aglaonema | - | - | ... | - |
| Anggrek Pot/ <i>Orchid</i> | - | - | ... | - |
| Anggrek Potong/ <i>Orchid</i> | - | - | ... | - |
| Anthurium Bunga/ <i>Flamingo Lily Flower</i> | - | - | ... | - |
| Bromelia | - | - | ... | - |
| Bugenvil | - | - | ... | - |
| Cordyline | - | - | ... | - |
| Dracaena/ <i>Dracaena</i> | - | - | ... | - |
| Gerbera (<i>Herbras</i>) | - | - | ... | - |
| Heliconia (Pisang-Pisangan) | - | - | ... | - |
| Ixora (<i>Soka</i>) | - | - | ... | - |
| Krisan/ <i>Chrysantemum</i> | - | - | ... | - |
| Mawar/ <i>Rose</i> | - | - | ... | - |
| Melati/ <i>Jasmine</i> | - | - | ... | - |
| Pakis/ <i>Leather Leaf Fern</i> | - | - | ... | - |
| Palem/ <i>Palm</i> | - | - | ... | - |
| Phylodendron/ <i>Phylodendron</i> | - | - | ... | - |
| Puring | - | - | ... | - |
| Sansevieria (<i>Pedang-Pedangan</i>) | - | - | ... | - |
| Sedap Malam/ <i>Tuberose</i> | - | - | ... | - |

Catatan/Note: ...

Sumber/Source: BPS, Statistik Pertanian Hortikultura SPH-TH/BPS-Statistics Indonesia, *Agricultural Statistik for Horticulture SPH-TH*

Tabel
Table 5.1.12

**Produksi Tanaman Hias Menurut Jenis Tanaman di
Kabupaten Alor (tangkai), 2019–2022**
*Production of Ornamental Plants by Kind of Plant n Alor
Regency(stalks), 2019–2022*

| Jenis Tanaman <i>Kind of Plants</i> | 2019 | 2020 | 2021 | 2022 ^a |
|-----------------------------------------------------------------|------|------|------|-------------------|
| (1) | (2) | (3) | (4) | (5) |
| Aglaonema ¹ | - | - | ... | - |
| Anggrek Pot ¹ /Orchid ¹ | - | - | ... | - |
| Anggrek Potong/Orchid | - | - | ... | - |
| Anthurium Bunga ¹ /Flamingo Lily Flower ¹ | - | - | ... | - |
| Bromelia ¹ | - | - | ... | - |
| Bugenvil ¹ | - | - | ... | - |
| Cordyline ¹ | - | - | ... | - |
| Dracaena ¹ /Dracaena ¹ | - | - | ... | - |
| Gerbera (Herbras) | - | - | ... | - |
| Heliconia (Pisang-Pisangan) ¹ | - | - | ... | - |
| Ixora (Soka) ¹ | - | - | ... | - |
| Krisan/Chrysantemum | - | - | ... | - |
| Mawar/Rose | - | - | ... | - |
| Melati ² /Jasmine ² | - | - | ... | - |
| Pakis ² /Leather Leaf Fern ² | - | - | ... | - |
| Palem ¹ /Palm ¹ | - | - | ... | - |
| Phylodendron ¹ /Phylodendron ¹ | - | - | ... | - |
| Puring ¹ | - | - | ... | - |
| Sansevieria (Pedang-Pedangan) ¹ | - | - | ... | - |
| Sedap Malam/Tuberose | - | - | ... | - |

Catatan/Note: ¹ Satuan produksi dalam pohon/The unit of production are tree

² Satuan produksi dalam kg/The unit of production are kg

Sumber/Source: BPS, Statistik Pertanian Hortikultura SPH-TH/BPS-Statistics Indonesia, Agricultural Statistik for Horticulture SPH-TH

Tabel
Table 5.1.13

Produksi Buah-buahan Menurut Kecamatan dan Jenis Tanaman di Kabupaten Alor (kuintal), 2021 dan 2022^x
Production of Fruits by Subdistrict and Kind of Plant in Alor Regency(kuintal), 2021 and 2022^x

| Kecamatan Subdistrict | Mangga/Mango | | Durian/Durian | |
|--------------------------|--------------|-------------------|---------------|-------------------|
| | 2021 | 2022 ^x | 2021 | 2022 ^x |
| (1) | (2) | (3) | (4) | (5) |
| Pantar | ... | 2 440 | ... | - |
| Pantar Barat | ... | 436 | ... | - |
| Pantar Timur | ... | 2 808 | ... | - |
| Pantar Barat Laut | ... | 1 248 | ... | - |
| Pantar Tengah | ... | 120 | ... | - |
| Alor Barat Daya | ... | 2 908 | ... | - |
| Mataru | ... | 1 950 | ... | - |
| Abad Selatan | ... | 527 | ... | - |
| Alor Selatan | ... | 500 | ... | 164 |
| Alor Timur | ... | 929 | ... | - |
| Alor Timur Laut | ... | 3 361,80 | ... | - |
| Pureman | ... | 1 643,46 | ... | - |
| Teluk Mutiara | ... | 4 727 | ... | - |
| Kabola | ... | 2 169 | ... | - |
| Alor Barat Laut | ... | 1 109 | ... | - |
| Alor Tengah Utara | ... | 172 | ... | - |
| Pulau Pura | ... | 4,05 | ... | - |
| Lembur | ... | 1 123,20 | ... | - |
| Alor | ... | 29 576,11 | ... | 164 |

Lanjutan Tabel/*Continued Table* 5.1.13

| Kecamatan <i>Subdistrict</i> | Jeruk Siam/ <i>Orange/Tangerine</i> | | Pisang/ <i>Banana</i> | |
|---------------------------------|-------------------------------------|-------------------|-----------------------|-------------------|
| | 2021 | 2022 ^x | 2021 | 2022 ^x |
| (1) | (6) | (7) | (8) | (9) |
| Pantar | ... | 8 | ... | 1 974 |
| Pantar Barat | ... | - | ... | 1 291 |
| Pantar Timur | ... | - | ... | 2 126 |
| Pantar Barat Laut | ... | - | ... | 719 |
| Pantar Tengah | ... | - | ... | 1 260 |
| Alor Barat Daya | ... | 84 | ... | 4 590 |
| Mataru | ... | 94 | ... | 2 460 |
| Abad Selatan | ... | 252 | ... | 7 364 |
| Alor Selatan | ... | 10 517 | ... | 31 215 |
| Alor Timur | ... | 752,60 | ... | 3 464 |
| Alor Timur Laut | ... | 115,50 | ... | 2 694 |
| Pureman | ... | - | ... | 10 332 |
| Teluk Mutiara | ... | 17 | ... | 6 470 |
| Kabola | ... | - | ... | 10 953 |
| Alor Barat Laut | ... | 7,98 | ... | 1 307 |
| Alor Tengah Utara | ... | 89,88 | ... | 2 342 |
| Pulau Pura | ... | 4,60 | ... | 273 |
| Lembur | ... | 1 780 | ... | 4 254 |
| Alor | ... | 13 722,60 | ... | 95 088 |

Lanjutan Tabel/*Continued Table* 5.1.13

| Kecamatan <i>Subdistrict</i> | Pepaya/ <i>Papaya</i> | | Salak/ <i>Snakefruit</i> | |
|---------------------------------|-----------------------|-------------------|--------------------------|-------------------|
| | 2021 | 2022 ^x | 2021 | 2022 ^x |
| (1) | (10) | (11) | (12) | (13) |
| Pantar | ... | 712,50 | ... | - |
| Pantar Barat | ... | 764 | ... | - |
| Pantar Timur | ... | 1 672,10 | ... | 3,50 |
| Pantar Barat Laut | ... | 600,14 | ... | - |
| Pantar Tengah | ... | 312,50 | ... | - |
| Alor Barat Daya | ... | 2 540,50 | ... | - |
| Mataru | ... | 85 | ... | - |
| Abad Selatan | ... | 3 176 | ... | 11 |
| Alor Selatan | ... | 3 091,50 | ... | 2 577 |
| Alor Timur | ... | 2 076,40 | ... | - |
| Alor Timur Laut | ... | 1 705 | ... | - |
| Pureman | ... | 2 180 | ... | - |
| Teluk Mutiara | ... | 9 779 | ... | 28 |
| Kabola | ... | 880 | ... | - |
| Alor Barat Laut | ... | 1 767,73 | ... | - |
| Alor Tengah Utara | ... | 563 | ... | - |
| Pulau Pura | ... | 530 | ... | - |
| Lembur | ... | 1 120 | ... | - |
| Alor | ... | 33 545,37 | ... | 2 619,50 |

Lanjutan Tabel/*Continued Table* 5.1.13

| Kecamatan <i>Subdistrict</i> | Nangka/Cempedak/Jackfruit | | Sukun/Breadfruit | |
|---------------------------------|---------------------------|-----------|------------------|----------|
| | 2021 | 2022* | 2021 | 2022* |
| (1) | (10) | (11) | (12) | (13) |
| Pantar | ... | 286,06 | ... | 120 |
| Pantar Barat | ... | 67,50 | ... | 38 |
| Pantar Timur | ... | 668,84 | ... | 205,55 |
| Pantar Barat Laut | ... | 203,32 | ... | 10,56 |
| Pantar Tengah | ... | - | ... | - |
| Alor Barat Daya | ... | 293,20 | ... | - |
| Mataru | ... | 828 | ... | - |
| Abad Selatan | ... | 450 | ... | 73,50 |
| Alor Selatan | ... | 1 875 | ... | 500 |
| Alor Timur | ... | 447,30 | ... | 92,75 |
| Alor Timur Laut | ... | 133,80 | ... | 72 |
| Pureman | ... | 1 689,74 | ... | 3,60 |
| Teluk Mutiara | ... | 4 885 | ... | - |
| Kabola | ... | 822,60 | ... | 17,50 |
| Alor Barat Laut | ... | - | ... | 670,56 |
| Alor Tengah Utara | ... | 833 | ... | 50 |
| Pulau Pura | ... | - | ... | - |
| Lembur | ... | 120 | ... | 10 |
| Alor | ... | 14 541,76 | ... | 1 864,02 |

Catatan/*Note*: ...Sumber/*Source*: BPS, Statistik Pertanian Hortikultura SPH-BST/*BPS-Statistics Indonesia, Agricultural Statistic for Horticulture SPH-BST*

Tabel
Table 5.1.14

Produksi Buah-Buahan dan Sayuran Tahunan Menurut Jenis Tanaman di Kabupaten Alor (kuintal), 2019–2022
Production of Annual Fruits and Vegetables by Kind of Plant in Alor Regency (quintal), 2019–2022

| Jenis Tanaman/Kind of Plants | 2019 | 2020 | 2021 | 2022 ^x |
|------------------------------------|--------|------|------|-------------------|
| (1) | (2) | (3) | (4) | (5) |
| Buah–Buahan/Fruits: | | | | |
| Alpukat/Avocado | ... | ... | ... | 1 322,80 |
| Belimbing/Star Fruit | ... | ... | ... | 9,10 |
| Duku/Langsar/Kokosan/Duku | ... | ... | ... | - |
| Durian/Durian | 2 | 1 | ... | 1,640 |
| Jambu Biji/Guava | ... | ... | ... | 3 176,22 |
| Jambu Air/Water Apple | ... | ... | ... | 493,56 |
| Jeruk Siam/Kepron/Orange/Tangerine | 6 911 | ... | ... | 13 722,60 |
| Jeruk Besar/Pomelo | ... | ... | ... | ... |
| Mangga/Mango | 24 745 | ... | ... | 29 576,11 |
| Manggis/Mangosteen | ... | ... | ... | - |
| Nangka/Cempedak/Jackfruit | 10 212 | ... | ... | 14 541,76 |
| Nenas/Pineapple | ... | ... | ... | 1 941,46 |
| Pepaya/Papaya | 30 165 | ... | ... | 33 545,37 |
| Pisang/Banana | 54 637 | ... | ... | 95 081,20 |
| Rambutan/Rambutan | ... | ... | ... | 3 596,20 |
| Salak/Snakefruit | 252 | ... | ... | 2 619,50 |
| Sawo/Sapodilla/Sawo | ... | ... | ... | 30 |

Lanjutan Tabel/*Continued Table 5.1.14*

| Jenis Tanaman/Kind of Plants | 2019 | 2020 | 2021 | 2022^x |
|-------------------------------------|-------------|-------------|-------------|-------------------------|
| (1) | (2) | (3) | (4) | (5) |
| Sirsak/ <i>Soursop</i> | ... | ... | ... | 1 505,78 |
| Sukun/ <i>Breadfruit</i> | ... | ... | ... | 1 864.02 |
| Anggur | ... | ... | ... | - |
| Apel | ... | ... | ... | - |
| Buah Naga | ... | ... | ... | ... |
| Jeruk Lemon | ... | ... | ... | - |
| Lengkeng | ... | ... | ... | - |
| Sayuran/Vegetables: | | | | |
| Melinjo/ <i>Gnetum/Melinjo</i> | ... | ... | ... | - |
| Petai/ <i>Twisted Cluster Bean</i> | - | - | ... | - |

Catatan/Note: ...

Sumber/Source: BPS, Statistik Pertanian Hortikultura SPH-BST/*BPS-Statistics Indonesia, Agricultural Statistic for Horticulture SPH-BST*

5.2 PERKEBUNAN ESTATE CROPS

Tabel 5.2.1 Luas Areal Tanaman Perkebunan Menurut Kecamatan dan Jenis Tanaman di Kabupaten Alor (ha), 2021 dan 2022
Table *Planted Area of Estate Crops by Subdistrict and Type of Crops in Alor Regency(ha), 2021 and 2022*

| Kecamatan Subdistrict | Kelapa Sawit/Oil Palm | | Kelapa/Coconut | |
|--------------------------|-----------------------|-------------------|----------------|-------------------|
| | 2021 | 2022 ^x | 2021 | 2022 ^x |
| (1) | (2) | (3) | (4) | (5) |
| Pantar | ... | ... | 863 | 863 |
| Pantar Barat | ... | ... | 530 | 530 |
| Pantar Timur | ... | ... | 344 | 344 |
| Pantar Barat Laut | ... | ... | 132 | 132 |
| Pantar Tengah | ... | ... | 370 | 370 |
| Alor Barat Daya | ... | ... | 613 | 613 |
| Mataru | ... | ... | 56 | 56 |
| Abad Selatan | ... | ... | ... | ... |
| Alor Selatan | ... | ... | 231 | 231 |
| Alor Timur | ... | ... | 778 | 778 |
| Alor Timur Laut | ... | ... | 426 | 426 |
| Pureman | ... | ... | 232 | 232 |
| Teluk Mutiara | ... | ... | 167 | 167 |
| Kabola | ... | ... | 193 | 193 |
| Alor Barat Laut | ... | ... | 325 | 325 |
| Alor Tengah Utara | ... | ... | 158 | 158 |
| Pulau Pura | ... | ... | 97 | 97 |
| Lembur | ... | ... | 161 | 161 |
| Alor | ... | ... | 5 676 | 5 676 |

Lanjutan Tabel/*Continued Table* 5.2.1

| Kecamatan Subdistrict | Karet/Rubber | | Kopi/Coffee | |
|--------------------------|--------------|-------------------|--------------|-------------------|
| | 2021 | 2022 ^x | 2021 | 2022 ^x |
| (1) | (6) | (7) | (8) | (9) |
| Pantar | ... | ... | - | - |
| Pantar Barat | ... | ... | - | - |
| Pantar Timur | ... | ... | 47 | 47 |
| Pantar Barat Laut | ... | ... | - | - |
| Pantar Tengah | ... | ... | 3 | 3 |
| Alor Barat Daya | ... | ... | 88 | 88 |
| Mataru | ... | ... | 24 | 24 |
| Abad Selatan | ... | ... | - | - |
| Alor Selatan | ... | ... | 761 | 761 |
| Alor Timur | ... | ... | 194 | 194 |
| Alor Timur Laut | ... | ... | 112 | 112 |
| Pureman | ... | ... | 73 | 73 |
| Teluk Mutiara | ... | ... | 27 | 27 |
| Kabola | ... | ... | 39 | 39 |
| Alor Barat Laut | ... | ... | 191 | 191 |
| Alor Tengah Utara | ... | ... | 247 | 247 |
| Pulau Pura | ... | ... | - | - |
| Lembur | ... | ... | 150 | 150 |
| Alor | ... | ... | 2.118 | 2.118 |

Lanjutan Tabel/*Continued Table 5.2.1*

| Kecamatan <i>Subdistrict</i> | Kakao/Cocoa | | Tebu/Sugar cane | |
|---------------------------------|-------------|-------------------|-----------------|-------------------|
| | 2021 | 2022 ^x | 2021 | 2022 ^x |
| (1) | (10) | (11) | (12) | (13) |
| Pantar | 5 | 5 | ... | ... |
| Pantar Barat | - | - | ... | ... |
| Pantar Timur | - | - | ... | ... |
| Pantar Barat Laut | - | - | ... | ... |
| Pantar Tengah | 2 | 2 | ... | ... |
| Alor Barat Daya | 160 | 160 | ... | ... |
| Mataru | 30 | 30 | ... | ... |
| Abad Selatan | ... | ... | ... | ... |
| Alor Selatan | 35 | 35 | ... | ... |
| Alor Timur | 30 | 30 | ... | ... |
| Alor Timur Laut | 60 | 60 | ... | ... |
| Pureman | - | - | ... | ... |
| Teluk Mutiara | 55 | 55 | ... | ... |
| Kabola | 181 | 181 | ... | ... |
| Alor Barat Laut | 118 | 118 | ... | ... |
| Alor Tengah Utara | 100 | 100 | ... | ... |
| Pulau Pura | - | - | ... | ... |
| Lembur | 70 | 70 | ... | ... |
| Alor | 846 | 846 | ... | ... |

Lanjutan Tabel/*Continued Table 5.2.1*

| Kecamatan <i>Subdistrict</i> | Teh/ <i>Tea</i> | | Tembakau/ <i>Tobacco</i> | |
|---------------------------------|-----------------|-------------------|--------------------------|-------------------|
| | 2021 | 2022 ^x | 2021 | 2022 ^x |
| (1) | (14) | (15) | (16) | (17) |
| Pantar | ... | ... | 10 | 10 |
| Pantar Barat | ... | ... | - | - |
| Pantar Timur | ... | ... | 4 | 4 |
| Pantar Barat Laut | ... | ... | - | - |
| Pantar Tengah | ... | ... | - | - |
| Alor Barat Daya | ... | ... | - | - |
| Mataru | ... | ... | - | - |
| Abad Selatan | ... | ... | - | - |
| Alor Selatan | ... | ... | - | - |
| Alor Timur | ... | ... | - | - |
| Alor Timur Laut | ... | ... | 5 | 5 |
| Pureman | ... | ... | - | - |
| Teluk Mutiara | ... | ... | - | - |
| Kabola | ... | ... | - | - |
| Alor Barat Laut | ... | ... | 3 | 3 |
| Alor Tengah Utara | ... | ... | 5 | 5 |
| Pulau Pura | ... | ... | - | - |
| Lembur | ... | ... | - | - |
| Alor | ... | ... | 27 | 27 |

Catatan/*Note*: ...

Sumber/*Source*: Dinas Pertanian dan Perkebunan/Agriculture and Plantation Office

Tabel
Table 5.2.2

Produksi Perkebunan Menurut Kecamatan dan Jenis Tanaman di Kabupaten Alor (ton), 2021 dan 2022
Production of Estates by Subdistrict and Type of Crops in Alor Regency(ton), 2021 and 2022

| Kecamatan Subdistrict | Kelapa Sawit/Oil Palm | | Kelapa/Coconut | |
|--------------------------|-----------------------|-------------------|-----------------|-------------------|
| | 2021 | 2022 ^x | 2021 | 2022 ^x |
| (1) | (2) | (3) | (4) | (5) |
| Pantar | ... | ... | 386 | 386 |
| Pantar Barat | ... | ... | 236 | 236 |
| Pantar Timur | ... | ... | 62 | 62 |
| Pantar Barat Laut | ... | ... | 15 | 15 |
| Pantar Tengah | ... | ... | 98 | 98 |
| Alor Barat Daya | ... | ... | 99 | 99 |
| Mataru | ... | ... | 10 | 10 |
| Abad Selatan | ... | ... | ... | ... |
| Alor Selatan | ... | ... | 35 | 35 |
| Alor Timur | ... | ... | 179,5 | 179,5 |
| Alor Timur Laut | ... | ... | 63 | 63 |
| Pureman | ... | ... | 45 | 45 |
| Teluk Mutiara | ... | ... | 26.25 | 26.25 |
| Kabola | ... | ... | 49 | 49 |
| Alor Barat Laut | ... | ... | 65 | 65 |
| Alor Tengah Utara | ... | ... | 20 | 20 |
| Pulau Pura | ... | ... | 16 | 16 |
| Lembur | ... | ... | 15 | 15 |
| Alor | ... | ... | 1 419,75 | 1 419,75 |

Lanjutan Tabel/*Continued Table* 5.2.2

| Kecamatan Subdistrict | Karet/Rubber | | Kopi/Coffee | |
|--------------------------|--------------|-------------------|-------------|-------------------|
| | 2021 | 2022 ^x | 2021 | 2022 ^x |
| (1) | (6) | (7) | (8) | (9) |
| Pantar | ... | ... | - | - |
| Pantar Barat | ... | ... | - | - |
| Pantar Timur | ... | ... | 2 | 2 |
| Pantar Barat Laut | ... | ... | - | - |
| Pantar Tengah | ... | ... | 1 | 1 |
| Alor Barat Daya | ... | ... | 9 | 9 |
| Mataru | ... | ... | 12 | 12 |
| Abad Selatan | ... | ... | ... | ... |
| Alor Selatan | ... | ... | 164,7 | 164,7 |
| Alor Timur | ... | ... | 25 | 25 |
| Alor Timur Laut | ... | ... | 12,5 | 12,5 |
| Pureman | ... | ... | 6 | 6 |
| Teluk Mutiara | ... | ... | 10 | 10 |
| Kabola | ... | ... | 4 | 4 |
| Alor Barat Laut | ... | ... | 20 | 20 |
| Alor Tengah Utara | ... | ... | 18 | 18 |
| Pulau Pura | ... | ... | - | - |
| Lembur | ... | ... | 16 | 16 |
| Alor | ... | ... | 300,2 | 300,2 |

Lanjutan Tabel/*Continued Table* 5.2.2

| Kecamatan <i>Subdistrict</i> | Kakao/ <i>Cocoa</i> | | Tebu/ <i>Sugar cane</i> | |
|---------------------------------|---------------------|-------------------|-------------------------|-------------------|
| | 2021 | 2022 ^x | 2021 | 2022 ^x |
| (1) | (10) | (11) | (12) | (13) |
| Pantar | 1 | 1 | ... | ... |
| Pantar Barat | - | - | ... | ... |
| Pantar Timur | - | - | ... | ... |
| Pantar Barat Laut | - | - | ... | ... |
| Pantar Tengah | 4 | 4 | ... | ... |
| Alor Barat Daya | 4,22 | 4,22 | ... | ... |
| Mataru | 2 | 2 | ... | ... |
| Abad Selatan | ... | ... | ... | ... |
| Alor Selatan | 3,14 | 3,14 | ... | ... |
| Alor Timur | 3 | 3 | ... | ... |
| Alor Timur Laut | 3 | 3 | ... | ... |
| Pureman | - | - | ... | ... |
| Teluk Mutiara | 3 | 3 | ... | ... |
| Kabola | 12 | 12 | ... | ... |
| Alor Barat Laut | 6 | 6 | ... | ... |
| Alor Tengah Utara | 3 | 3 | ... | ... |
| Pulau Pura | - | - | ... | ... |
| Lembur | 5 | 5 | ... | ... |
| Alor | 49,36 | 49,36 | ... | ... |

Lanjutan Tabel/*Continued Table* 5.2.2

| Kecamatan <i>Subdistrict</i> | Teh/ <i>Tea</i> | | Tembakau/ <i>Tobacco</i> | |
|---------------------------------|-----------------|-------------------|--------------------------|-------------------|
| | 2021 | 2022 ^x | 2021 | 2022 ^x |
| (1) | (14) | (15) | (16) | (17) |
| Pantar | ... | ... | - | 9 |
| Pantar Barat | ... | ... | - | - |
| Pantar Timur | ... | ... | - | - |
| Pantar Barat Laut | ... | ... | - | - |
| Pantar Tengah | ... | ... | - | - |
| Alor Barat Daya | ... | ... | - | - |
| Mataru | ... | ... | - | - |
| Abad Selatan | ... | ... | - | - |
| Alor Selatan | ... | ... | - | - |
| Alor Timur | ... | ... | - | - |
| Alor Timur Laut | ... | ... | 2 | 2 |
| Pureman | ... | ... | - | - |
| Teluk Mutiara | ... | ... | - | - |
| Kabola | ... | ... | - | - |
| Alor Barat Laut | ... | ... | 0,4 | 0,4 |
| Alor Tengah Utara | ... | ... | 2,5 | 2,5 |
| Pulau Pura | ... | ... | - | - |
| Lembur | ... | ... | - | - |
| Alor | ... | ... | 4,9 | 13,9 |

Catatan/*Note*: ...

Sumber/*Source*: Dinas Pertanian dan Perkebunan/Agriculture and Plantation Office

Tabel
Table 5.2.3

Luas Areal Tanaman Perkebunan Rakyat Menurut Jenis Tanaman di Kabupaten Alor (ha), 2018–2022
Planted Area of Estate Crops by Type of Crops in Alor Regency(ha), 2018–2022

| Jenis Tanaman <i>Kind of Plants</i> | 2018 | 2019 | 2020 | 2021 | 2022 ^x |
|--------------------------------------------------|------|------|------|------|-------------------|
| (1) | (2) | (3) | (4) | (5) | (6) |
| Tanaman Tahunan Perennial Crops | ... | ... | ... | ... | ... |
| Karet/ <i>Rubber</i> | ... | ... | ... | ... | ... |
| Kelapa/ <i>Coconut</i> | ... | ... | ... | ... | ... |
| Kelapa sawit/ <i>Oil palm</i> | ... | ... | ... | ... | ... |
| Kopi/ <i>Coffee</i> | ... | ... | ... | ... | ... |
| Kakao/ <i>Cocoa</i> | ... | ... | ... | ... | ... |
| Teh/ <i>Tea</i> | ... | ... | ... | ... | ... |
| Jambu mete/ <i>Cashew nut</i> | ... | ... | ... | ... | ... |
| Pala/ <i>Nutmeg</i> | ... | ... | ... | ... | ... |
| Lada/ <i>Pepper</i> | ... | ... | ... | ... | ... |
| Tanaman Semusim Seasonal Crops | ... | ... | ... | ... | ... |
| Tebu/ <i>Sugar cane</i> | ... | ... | ... | ... | ... |
| Tembakau/ <i>Tobacco</i> | ... | ... | ... | ... | ... |
| Nilam/ <i>Patchouli</i> | ... | ... | ... | ... | ... |

Catatan/Note:

Sumber/Source:

Tabel 5.2.4
Table

Produksi Perkebunan Rakyat Menurut Jenis Tanaman di Kabupaten Alor (ton), 2018–2022
Production of Estates by Type of Crops in Alor Regency(ton), 2018–2022

| Jenis Tanaman <i>Kind of Plants</i> | 2018 | 2019 | 2020 | 2021 | 2022 ^x |
|--------------------------------------------------|------|------|------|------|-------------------|
| (1) | (2) | (3) | (4) | (5) | (6) |
| Tanaman Tahunan Perennial Crops | ... | ... | ... | ... | ... |
| Karet/ <i>Rubber</i> | ... | ... | ... | ... | ... |
| Kelapa/ <i>Coconut</i> | ... | ... | ... | ... | ... |
| Kelapa sawit/ <i>Oil palm</i> | ... | ... | ... | ... | ... |
| Kopi/ <i>Coffee</i> | ... | ... | ... | ... | ... |
| Kakao/ <i>Cocoa</i> | ... | ... | ... | ... | ... |
| Teh/ <i>Tea</i> | ... | ... | ... | ... | ... |
| Jambu mete/ <i>Cashew nut</i> | ... | ... | ... | ... | ... |
| Pala/ <i>Nutmeg</i> | ... | ... | ... | ... | ... |
| Lada/ <i>Pepper</i> | ... | ... | ... | ... | ... |
| Tanaman Semusim Seasonal Crops | ... | ... | ... | ... | ... |
| Tebu/ <i>Sugar cane</i> | ... | ... | ... | ... | ... |
| Tembakau/ <i>Tobacco</i> | ... | ... | ... | ... | ... |
| Nilam/ <i>Patchouli</i> | ... | ... | ... | ... | ... |

Catatan/Note:

Sumber/Source:

<https://alorkab.bps.go.id>

BAB 6

INDUSTRI, PERTAMBANGAN, DAN ENERGI/ INDUTRY, MINING, AND ENERGY

<https://alorkab.bps.go.id>



PENJELASAN TEKNIS

1. Perusahaan Listrik Negara (PLN) adalah perusahaan listrik milik Negara yang mempunyai aktivitas kegiatan pembangkitan, transmisi, dan distribusi tenaga listrik.
2. Perusahaan Air Bersih adalah perusahaan yang mempunyai aktivitas dalam penampungan, penjernihan, dan penyaluran air bersih kepada rumah tangga, perusahaan industri, atau pengguna komersial lainnya.
3. Jumlah listrik/air bersih yang terjual adalah banyaknya listrik/air bersih yang disalurkan kepada para pelanggan.

TECHNICAL NOTES

1. *State Electricity Company (PLN) is a electricity company owed by state, that has activities for electricity production, transmission, and electricity distribution.*
2. *Water Supply Company (PDAM) is a company which has several activities such as collecting, purifying, and distributing clean water to households, industrial establishment, or other commercial users.*
3. *Sold Electricity/ clean water are total of electricity/ clean water which distributed to costumers.*

ULASAN

Jumlah pelanggan PDAM di Kabupaten Alor tahun 2022 mencapai 59 214 pelanggan yang berasal dari kecamatan Teluk Mutiara.

Jumlah pelanggan listrik di Kabupaten Alor pada tahun 2021 mencapai 32.642 pelanggan, dimana Kecamatan Teluk Mutiara memiliki pelanggan terbanyak yaitu sebesar 13.371 pelanggan.

DESCRIPTION

The number of PDAM customers in Alor Regency in 2022 reached 59 214 customers from Teluk Mutiara District

The number of electricity customers in Alor Regency in 2021 reached 32,642 customers, while Teluk Mutiara district has the most customers, namely 13,371 customers.

<https://alorkab.bps.go.id>

Tabel 6.1
Table

Daya Terpasang, Produksi, dan Distribusi Listrik PT. PLN (Persero) pada Cabang/Ranting PLN Menurut Kecamatan di Kabupaten Alor, 2022
Installed Electricity Power, Production, and Distribution of PT. PLN (Persero) at PLN Branch by Subdistrict in Alor Regency, 2022

| Kecamatan Subdistrict | Daya Terpasang Installed Electricity Power (KW) | Produksi Listrik Electricity Production (KWh) | Listrik Terjual Electricity Sold (KWh) | Dipakai Sendiri Own Used (KWh) | Susut/Hilang Shrinkage/Lost (KWh) |
|--------------------------|----------------------------------------------------|--------------------------------------------------|-------------------------------------------|-----------------------------------|--------------------------------------|
| (1) | (2) | (3) | (4) | (5) | (6) |
| Pantar | ... | ... | ... | ... | ... |
| Pantar Barat | ... | ... | ... | ... | ... |
| Pantar Timur | ... | ... | ... | ... | ... |
| Pantar Barat Laut | ... | ... | ... | ... | ... |
| Pantar Tengah | ... | ... | ... | ... | ... |
| Alor Barat Daya | ... | ... | ... | ... | ... |
| Mataru | ... | ... | ... | ... | ... |
| Abad Selatan | ... | ... | ... | ... | ... |
| Alor Selatan | ... | ... | ... | ... | ... |
| Alor Timur | ... | ... | ... | ... | ... |
| Alor Timur Laut | ... | ... | ... | ... | ... |
| Pureman | ... | ... | ... | ... | ... |
| Teluk Mutiara | ... | ... | ... | ... | ... |
| Kabola | ... | ... | ... | ... | ... |
| Alor Barat Laut | ... | ... | ... | ... | ... |
| Alor Tengah Utara | ... | ... | ... | ... | ... |
| Pulau Pura | ... | ... | ... | ... | ... |
| Lembur | ... | ... | ... | ... | ... |
| ALOR | ... | ... | ... | ... | ... |

Catatan/Note: ...
Sumber/Source: PLN Kabupaten Alor

Tabel
Table 6.2

**Jumlah Pelanggan Listrik Menurut Kecamatan di
Kabupaten Alor, 2018–2022**
*Number of Electricity Customers by Subdistrict in Alor
Regency, 2018–2022*

| Kecamatan Subdistrict | 2018 | 2019 | 2020 | 2021 | 2022 |
|---------------------------|------|------|------|---------------|------|
| (1) | (2) | (3) | (4) | (5) | (6) |
| Pantar | ... | ... | ... | 1 879 | ... |
| Pantar Barat | ... | ... | ... | 1 135 | ... |
| Pantar Timur | ... | ... | ... | 1 454 | ... |
| Pantar Barat Laut | ... | ... | ... | ... | ... |
| Pantar Tengah | ... | ... | ... | 1 625 | ... |
| Alor Barat Daya | ... | ... | ... | 3 520 | ... |
| Mataru | ... | ... | ... | ... | ... |
| Abad Selatan | ... | ... | ... | 96 | ... |
| Alor Selatan | ... | ... | ... | 316 | ... |
| Alor Timur | ... | ... | ... | 1 413 | ... |
| Alor Timur Laut | ... | ... | ... | 1 735 | ... |
| Pureman | ... | ... | ... | - | ... |
| Teluk Mutiara | ... | ... | ... | 13 | ... |
| | | | | 371 | |
| Kabola | ... | ... | ... | 1 826 | ... |
| Alor Barat Laut | ... | ... | ... | 4 819 | ... |
| Alor Tengah Utara | ... | ... | ... | 2 224 | ... |
| Pulau Pura | ... | ... | ... | 1 172 | ... |
| Lembur | ... | ... | ... | 1 119 | ... |
| Catatan/Note: ALOR | ... | ... | ... | 32 642 | ... |

Sumber/Source: ...

Tabel
Table 6.3

Jumlah Pelanggan dan Air yang Disalurkan Menurut Kecamatan di Kabupaten Alor, 2022
Number of Customers and Distributed Water by Subdistrict in Alor Regency, 2022

| Kecamatan <i>Subdistrict</i> | Pelanggan <i>Number of Customers</i> | Air Disalurkan <i>Distributed Water</i> (m ³) | Nilai <i>Value</i> (Rp) |
|---------------------------------|-----------------------------------------|-----------------------------------------------------------------|-------------------------------|
| (1) | (2) | (3) | (4) |
| Pantar | - | - | - |
| Pantar Barat | - | - | - |
| Pantar Timur | - | - | - |
| Pantar Barat Laut | - | - | - |
| Pantar Tengah | - | - | - |
| Alor Barat Daya | - | - | - |
| Mataru | - | - | - |
| Abad Selatan | - | - | - |
| Alor Selatan | - | - | - |
| Alor Timur | - | - | - |
| Alor Timur Laut | - | - | - |
| Pureman | - | - | - |
| Teluk Mutiara | 59 214 | 36 614 | 2 046 678 150 |
| Kabola | - | - | - |
| Alor Barat Laut | - | - | - |
| Alor Tengah Utara | - | - | - |
| Pulau Pura | - | - | - |
| Lembur | - | - | - |
| ALOR | 59 214 | 36 614 | 2 046 678 150 |

Catatan/Note: ...

Sumber/Source: PDAM Kabupaten Alor

BAB
7

PARIWISATA/TOURISM

<https://alorkab.bps.go.id>



PENJELASAN TEKNIS

1. Restoran/ rumah makan adalah usaha yang mencakup jenis usaha jasa pangan yang bertempat di sebagian atau seluruh bangunan permanen yang menjual dan menyajikan makanan dan minuman untuk umum di tempat usahanya, baik dilengkapi dengan peralatan/perlengkapan untuk proses pembuatan dan penyimpanan; maupun tidak dan telah mendapatkan surat keputusan sebagai restoran/ rumah makan dari instansi yang membinanya.

TECHNICAL NOTES

1. *Restaurant/restaurant is a business that includes a type of food service business that is located in part or all of permanent buildings that sell and serve food and drinks to the public in their place of business, whether equipped with equipment / equipment for the manufacturing and storage process; or not and has received a letter a decision as a restaurant / restaurant from the agency that built it.*

ULASAN

Jumlah restoran yang telah mendapat izin usaha di Kabupaten Alor meningkat sebanyak 30 bangunan, dari 12 pada tahun 2021 menjadi 42 pada tahun 2022.

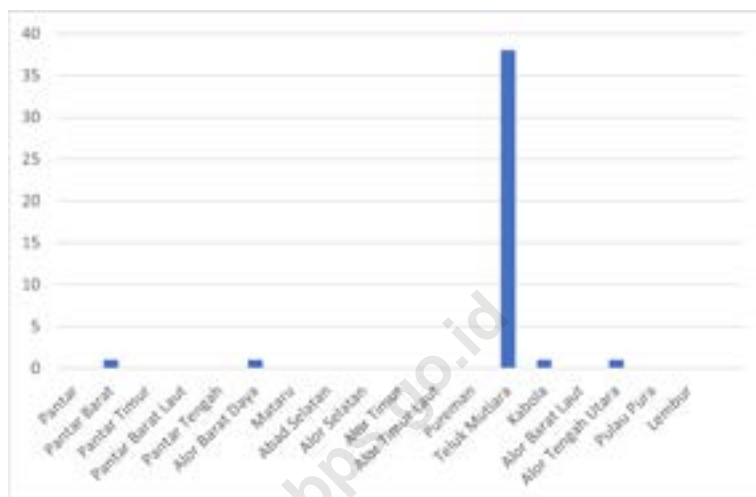
DESCRIPTION

The number of restaurant with permit in Alor Regency increases by 2 buildings, from 10 buildings in 2020 to 12 buildings in 2021.

<https://alorkab.bps.go.id>

Gambar 7.1
Figures

Jumlah Rumah Makan/Restoran Menurut Kecamatan di Kabupaten Alor, 2019–2022



Sumber/Source : DPPMTSP Alor Kabupaten Alor

Tabel
Table 7.1

Jumlah Rumah Makan/Restoran Menurut Kecamatan di Kabupaten Alor, 2019–2022
Number of Restaurants by Subdistrict in Alor Regency, 2019–2022

| Kecamatan Subdistrict | 2019 | 2020 | 2021 | 2022 |
|--------------------------|----------|-----------|-----------|-----------|
| (1) | (2) | (3) | (4) | (5) |
| Pantar | - | - | - | - |
| Pantar Barat | - | - | - | 1 |
| Pantar Timur | - | - | - | - |
| Pantar Barat Laut | - | - | - | - |
| Pantar Tengah | - | - | - | - |
| Alor Barat Daya | - | - | - | 1 |
| Mataru | - | - | - | - |
| Abad Selatan | - | - | - | - |
| Alor Selatan | - | - | - | - |
| Alor Timur | - | - | - | - |
| Alor Timur Laut | - | - | - | - |
| Pureman | - | - | - | - |
| Teluk Mutiara | 9 | 10 | 12 | 38 |
| Kabola | - | - | - | 1 |
| Alor Barat Laut | - | - | - | - |
| Alor Tengah Utara | - | - | - | 1 |
| Pulau Pura | - | - | - | - |
| Lembur | - | - | - | - |
| ALOR | 9 | 10 | 12 | 42 |

Catatan/Note: ...

Sumber/Source: DPMTSP Kabupaten Alor

BAB
8

TRANSPORTASI DAN KOMUNIKASI/
TRANSPORTATION AND COMMUNICATION

<https://alorkab.bps.go.id>



PENJELASAN TEKNIS

1. Data panjang jalan negara dan jalan provinsi bersumber dari Kementerian Pekerjaan Umum, sedangkan jalan kabupaten/ kota bersumber dari Dinas Pekerjaan Umum dan Penataan Ruang kab/ kota.
2. Kantor Pos adalah pemberi pelayanan pengiriman barang, uang, dsb dari suatu tempat ke tempat yang lain. Pengguna pelayanan biasanya diharuskan menempel perangko yang cukup pada sampul surat, kartu pos, pos wesel, warkat pos, paket, dsb.

TECHNICAL NOTES

1. *Data on the length of state and provincial roads were taken from the Ministry of Public Works, while the regency/ city roads data were taken from Regency Public Works Offices.*
2. *Post office is an establishment dealing with the delivery of goods, letters, money, etc. from one place to another place. Service users usually put postage stamps on envelope and postcard or are charged with amount of money in obtaining services such as money order, aerogramme, package post, etc.*

ULASAN

Permukaan jalan kabupaten di Kabupaten Alor mencakup permukaan aspal, kerikil, tanah, dan lainnya. Sepanjang 644,272 km jalan kabupaten memiliki permukaan aspal pada tahun 2021.

DESCRIPTION

Regency road surface in Alor Regency consists of paving, gravel, soil, and other surface. There's 670,78 km of road with paved surface in 2019.

<https://alorkab.bps.go.id>

8.1 TRANSPORTASI TRANSPORTATION

Tabel 8.1.1 Panjang Jalan¹ Menurut Tingkat Kewenangan Pemerintahan di Kabupaten Alor (km), 2020–2022
Table 8.1.1 Length of Roads¹ by Level of Government Authority in Alor Regency (km), 2020–2022

| Tingkat Kewenangan Pemerintahan Level of Government Authority | 2020 | 2021 | 2022 |
|------------------------------------------------------------------|-----------------|-----------------|-----------------|
| (1) | (2) | (3) | (4) |
| Negara ² /State ² | 145,33 | 145,33 | 145,33 |
| Provinsi/Province | 123,83 | 123,83 | 123,83 |
| Kabupaten/Kota Regency/Municipality | 871,16 | 871,16 | 871,16 |
| Jumlah/Total | 1 144,99 | 1 144,99 | 1 144,99 |

Catatan/Note: ¹ Data tidak termasuk panjang jalan tol/Excluding toll road

² Berdasarkan Keputusan Menteri Pekerjaan Umum dan Perumahan Rakyat No. 248/KPTS/M/2016/Based on Public Work and Public Housing Ministerial Decree No. 248/KPTS/M/2016

Sumber/Source: Dinas Pekerjaan Umum dan Ruang Kabupaten Alor

Tabel
Table 8.1.2

| Jenis Permukaan Jalan <i>Type of Road Surface</i> | 2020 | 2021 | 2022 |
|-------------------------------------------------------------|----------------|----------------|-------------|
| (1) | (2) | (3) | (4) |
| Aspal/ <i>Paved</i> | 453,92 | 225,557 | ... |
| Kerikil/ <i>Gravel</i> | 86,503 | 86,813 | ... |
| Tanah/ <i>Soil</i> | 270,09 | 243,785 | ... |
| Lainnya/ <i>Others</i> | 60,645 | 88,117 | ... |
| Jumlah/Total | 871,158 | 644,272 | ... |

Catatan/Note: ...

Sumber/Source: ...

Tabel 8.1.3
Table

Panjang Jalan Menurut Kondisi Jalan di Kabupaten Alor (km), 2020–2022
Length of Roads by Condition of Roads in Alor Regency (km), 2020–2022

| Kondisi Jalan <i>Condition of Roads</i> | 2020 | 2021 | 2022 |
|----------------------------------------------------------|---------------|---------------|-------------|
| (1) | (2) | (3) | (4) |
| Baik/ <i>Good</i> | 317,73 | 401,78 | ... |
| Sedang/ <i>Moderate</i> | 154,67 | 30,65 | ... |
| Rusak/ <i>Damage</i> | 106,46 | 110,48 | ... |
| Rusak Berat/ <i>Severely Damage</i> | 292,30 | 328,26 | ... |
| Jumlah/Total | 871.16 | 871,16 | ... |

Catatan/*Note*: ...

Sumber/*Source*: Dinas Pekerjaan Umum dan Penataan Ruang Kabupaten Alor

8.2 KOMUNIKASI COMMUNICATION

Tabel 8.2.1 Jumlah Kantor Pos Pembantu Menurut Kecamatan di Kabupaten Alor, 2019–2022
Number of Post Offices Subsidiaries by Subdistrict in Alor Regency, 2019–2022

| Kecamatan Subdistrict | 2019 | 2020 | 2021 | 2022 |
|--------------------------|----------|----------|----------|----------|
| (1) | (2) | (3) | (4) | (5) |
| Pantar | 1 | 1 | 1 | 1 |
| Pantar Barat | 1 | 1 | 1 | 1 |
| Pantar Timur | - | - | - | - |
| Pantar Barat Laut | - | - | - | - |
| Pantar Tengah | - | - | - | - |
| Alor Barat Daya | 1 | 1 | 1 | 1 |
| Mataru | - | - | - | - |
| Abad Selatan | - | - | - | - |
| Alor Selatan | - | - | - | - |
| Alor Timur | - | - | - | - |
| Alor Timur Laut | - | - | - | - |
| Pureman | - | - | - | - |
| Teluk Mutiara | 1 | 1 | 1 | 1 |
| Kabola | - | - | - | - |
| Alor Barat Laut | - | - | - | - |
| Alor Tengah Utara | - | - | - | - |
| Pulau Pura | - | - | - | - |
| Lembur | - | - | - | - |
| ALOR | 4 | 4 | 4 | 4 |

Catatan/Note: ...

Sumber/Source: Kantor Pos

BAB 9

PERBANKAN, KOPERASI, DAN HARGA - HARGA/
BANKING, COOPERATIVE, AND PRICES

<https://alorkab.bps.go.id>



PENJELASAN TEKNIS

1. Koperasi adalah badan usaha yang beranggotakan orang-seorang atau badan hukum koperasi dengan melandaskan kegiatannya berdasarkan prinsip-prinsip koperasi sekaligus sebagai gerakan ekonomi rakyat yang berdasar atas asas kekeluargaan.

TECHNICAL NOTES

1. *Cooperative is an establishment consisting of individual or cooperative legal entity that base their activities based on cooperative principles and also as people's economic movements based on family principle.*

<https://alorkab.bps.go.id>

ULASAN

Ada sebanyak 157 koperasi yang beroperasi di Kabupaten Alor pada tahun 2022. Jumlah koperasi di Kabupaten Alor perlahan menurun dari 184 koperasi pada 2021.

DESCRIPTION

There are a total of 157 operating cooperative office throughout Alor Regency. the number of cooperatives in Alor Regency is slowly decreasing from 184 cooperatives in 2021

<https://alorkab.bps.go.id>

Tabel 9.1
Table

Jumlah Koperasi Aktif Menurut Kecamatan di Kabupaten Alor, 2019–2022
Number of Active Cooperative by Subdistrict in Alor Regency, 2019–2022

| Kecamatan Subdistrict | 2019 | 2020 | 2021 | 2022 |
|--------------------------|------------|------------|------------|------------|
| (1) | (2) | (3) | (4) | (5) |
| Pantar | 6 | 6 | 6 | 5 |
| Pantar Barat | 3 | 4 | 4 | 3 |
| Pantar Timur | 5 | 5 | 5 | 4 |
| Pantar Barat Laut | 7 | 7 | 7 | 6 |
| Pantar Tengah | 5 | 5 | 5 | 2 |
| Alor Barat Daya | 15 | 15 | 15 | 12 |
| Abad Selatan | - | - | - | 2 |
| Mataru | 3 | 3 | 3 | 2 |
| Alor Selatan | 6 | 6 | 6 | 6 |
| Alor Timur | 5 | 5 | 5 | 2 |
| Alor Timur Laut | 7 | 7 | 7 | 5 |
| Pureman | - | - | - | - |
| Teluk Mutiara | 92 | 92 | 92 | 79 |
| Kabola | 2 | 2 | 2 | 3 |
| Alor Barat Laut | 17 | 17 | 17 | 17 |
| Alor Tengah Utara | 4 | 4 | 4 | 3 |
| Pulau Pura | 3 | 3 | 3 | 3 |
| Lembur | 2 | 2 | 2 | 3 |
| Alor | 182 | 183 | 183 | 157 |

Catatan/Note: ...

Sumber/Source: Dinas Koperasi, UKM Kabupaten Alor

Tabel 9.2
Table

Jumlah Koperasi Menurut Jenis Koperasi dan Kecamatan di Kabupaten Alor, 2022
Number of Cooperative by Kind of Cooperative and Subdistrict in Alor Regency, 2022

| Kecamatan Subdistrict | Jenis Koperasi/ Kind of Cooperative | | | | | Jumlah Total |
|--------------------------|-------------------------------------|------------|----------|----------|------------------|-----------------|
| | KUD | KPRI | KOPKAR | KOPPAS | Lainnya Other | |
| (1) | (2) | (3) | (4) | (5) | (6) | (7) |
| Pantar | 1 | | - | - | 4 | 5 |
| Pantar Barat | - | ... | - | - | 3 | 3 |
| Pantar Timur | - | ... | - | - | 4 | 4 |
| Pantar Barat Laut | - | ... | - | - | 6 | 6 |
| Pantar Tengah | - | ... | - | - | 2 | 2 |
| Alor Barat Daya | - | | - | - | 12 | 12 |
| Abad Selatan | - | | - | - | 2 | 2 |
| Mataru | - | ... | - | - | 2 | 2 |
| Alor Selatan | 1 | | - | - | 5 | 6 |
| Alor Timur | - | ... | - | - | 2 | 2 |
| Alor Timur Laut | - | ... | - | - | 5 | 5 |
| Pureman | - | ... | - | - | - | - |
| Teluk Mutiara | - | ... | 1 | - | 78 | 79 |
| Kabola | - | ... | - | - | 3 | 3 |
| Alor Barat Laut | - | ... | - | - | 17 | 17 |
| Alor Tengah Utara | - | ... | - | - | 3 | 3 |
| Pulau Pura | - | ... | - | - | 3 | 3 |
| Lembur | - | ... | - | - | 3 | 3 |
| ALOR | 2 | ... | 1 | - | 154 | 157 |

Catatan/Note: ...

Sumber/Source: ...

Tabel
Table 9.3

Indeks Harga Konsumen per Bulan Menurut Kelompok Pengeluaran (2018=100) di Kabupaten Alor, 2022
Consumer Price Index per Month by Expenditure Group (2018=100) in Alor Regency, 2022

| Bulan Month | Makanan, Minuman dan Tembakau Food, Beverages and Tobacco | Pakaian dan Alas Kaki Clothing and Footwear | Perumahan, Air, Listrik, dan Bahan Bakar Rumah Tangga Housing, Water, Electricity, and Household Fuels |
|------------------------------|------------------------------------------------------------------------------------------------|--------------------------------------------------------------|-----------------------------------------------------------------------------------------------------------------------------------------------------------------|
| (1) | (2) | (3) | (4) |
| Januari/January | ... | ... | ... |
| Februari/February | ... | ... | ... |
| Maret/March | ... | ... | ... |
| April/April | ... | ... | ... |
| Mei/May | ... | ... | ... |
| Juni/June | ... | ... | ... |
| Juli/July | ... | ... | ... |
| Agustus/August | ... | ... | ... |
| September/September | ... | ... | ... |
| Oktober/October | ... | ... | ... |
| November/November | ... | ... | ... |
| Desember/December | ... | ... | ... |
| 2022 | ... | ... | ... |

Lanjutan Tabel/*Continued Table 9.3*

| Bulan <i>Month</i> | Perlengkapan, Peralatan, dan Pemeliharaan Rutin Rumah Tangga <i>Furnishing, Household Equipment and Routine Household Maintenance</i> | Kesehatan <i>Health</i> | Transportasi <i>Transport</i> |
|------------------------------|-----------------------------------------------------------------------------------------------------------------------------------------------------------------|-----------------------------------|-----------------------------------------|
| (1) | (5) | (6) | (7) |
| Januari/ <i>January</i> | ... | ... | ... |
| Februari/ <i>February</i> | ... | ... | ... |
| Maret/ <i>March</i> | ... | ... | ... |
| April/ <i>April</i> | ... | ... | ... |
| Mei/ <i>May</i> | ... | ... | ... |
| Juni/ <i>June</i> | ... | ... | ... |
| Juli/ <i>July</i> | ... | ... | ... |
| Agustus/ <i>August</i> | ... | ... | ... |
| September/ <i>September</i> | ... | ... | ... |
| Oktober/ <i>October</i> | ... | ... | ... |
| November/ <i>November</i> | ... | ... | ... |
| Desember/ <i>December</i> | ... | ... | ... |
| 2022 | ... | ... | ... |

Lanjutan Tabel/*Continued Table* 9.3

| Bulan Month | Informasi, Komunikasi, dan Jasa Keuangan Information, Communication and Financial Services | Rekreasi, Olahraga, dan Budaya Recreation, Sport, and Culture | Pendidikan Education |
|-----------------------------|-------------------------------------------------------------------------------------------------------------------|----------------------------------------------------------------------------------|---------------------------------|
| (1) | (8) | (9) | (10) |
| Januari/ <i>January</i> | ... | ... | ... |
| Februari/ <i>February</i> | ... | ... | ... |
| Maret/ <i>March</i> | ... | ... | ... |
| April/ <i>April</i> | ... | ... | ... |
| Mei/ <i>May</i> | ... | ... | ... |
| Juni/ <i>June</i> | ... | ... | ... |
| Juli/ <i>July</i> | ... | ... | ... |
| Agustus/ <i>August</i> | ... | ... | ... |
| September/ <i>September</i> | ... | ... | ... |
| Oktober/ <i>October</i> | ... | ... | ... |
| November/ <i>November</i> | ... | ... | ... |
| Desember/ <i>December</i> | ... | ... | ... |
| 2022 | ... | ... | ... |

Lanjutan Tabel/*Continued Table 9.3*

| Bulan Month | Penyediaan Makanan dan Minuman/Restoran Food and Beverage Services/Restaurant | Perawatan Pribadi dan Jasa Lainnya Personal Care and Other Services | Umum General |
|------------------------|------------------------------------------------------------------------------------------------------|----------------------------------------------------------------------------------------|-------------------------|
| (1) | (11) | (12) | (13) |
| Januari/January | ... | ... | ... |
| Februari/February | ... | ... | ... |
| Maret/March | ... | ... | ... |
| April/April | ... | ... | ... |
| Mei/May | ... | ... | ... |
| Juni/June | ... | ... | ... |
| Juli/July | ... | ... | ... |
| Agustus/August | ... | ... | ... |
| September/September | ... | ... | ... |
| Oktober/October | ... | ... | ... |
| November/November | ... | ... | ... |
| Desember/December | ... | ... | ... |
| 2021 | ... | ... | ... |

Catatan/Note: ...

Sumber/Source: BPS, Survei Harga Konsumen/BPS-Statistics Indonesia, Consumer Price Survey

Tabel
Table 9.4

**Laju Inflasi Bulanan Menurut Kelompok Pengeluaran
(2018=100) di Kabupaten Alor, 2022**
**Monthly Inflation Rate by Expenditure Group (2018=100) in
Alor Regency, 2022**

| Bulan Month | Makanan, Minuman dan Tembakau Food, Beverages and Tobacco | Pakaian dan Alas Kaki Clothing and Footwear | Perumahan, Air, Listrik, dan Bahan Bakar Rumah Tangga Housing, Water, Electricity, and Household Fuels |
|------------------------------|------------------------------------------------------------------------------------|--------------------------------------------------------------|-----------------------------------------------------------------------------------------------------------------------------------------|
| (1) | (2) | (3) | (4) |
| Januari/January | ... | ... | ... |
| Februari/February | ... | ... | ... |
| Maret/March | ... | ... | ... |
| April/April | ... | ... | ... |
| Mei/May | ... | ... | ... |
| Juni/June | ... | ... | ... |
| Juli/July | ... | ... | ... |
| Agustus/August | ... | ... | ... |
| September/September | ... | ... | ... |
| Oktober/October | ... | ... | ... |
| November/November | ... | ... | ... |
| Desember/December | ... | ... | ... |
| 2022 | ... | ... | ... |

Lanjutan Tabel/*Continued Table 9.4*

| Bulan <i>Month</i> | Perlengkapan, Peralatan, dan Pemeliharaan Rutin Rumah Tangga <i>Furnishing, Household Equipment and Routine Household Maintenance</i> | Kesehatan <i>Health</i> | Transportasi <i>Transport</i> |
|------------------------------|-----------------------------------------------------------------------------------------------------------------------------------------------------------------|-----------------------------------|-----------------------------------------|
| (1) | (5) | (6) | (7) |
| Januari/ <i>January</i> | ... | ... | ... |
| Februari/ <i>February</i> | ... | ... | ... |
| Maret/ <i>March</i> | ... | ... | ... |
| April/ <i>April</i> | ... | ... | ... |
| Mei/ <i>May</i> | ... | ... | ... |
| Juni/ <i>June</i> | ... | ... | ... |
| Juli/ <i>July</i> | ... | ... | ... |
| Agustus/ <i>August</i> | ... | ... | ... |
| September/ <i>September</i> | ... | ... | ... |
| Oktober/ <i>October</i> | ... | ... | ... |
| November/ <i>November</i> | ... | ... | ... |
| Desember/ <i>December</i> | ... | ... | ... |
| 2021 | ... | ... | ... |

Lanjutan Tabel/*Continued Table 9.4*

| Bulan Month | Informasi, Komunikasi, dan Jasa Keuangan Information, Communication and Financial Services | Rekreasi, Olahraga, dan Budaya Recreation, Sport, and Culture | Pendidikan Education |
|-----------------------------|-------------------------------------------------------------------------------------------------------------------|----------------------------------------------------------------------------------|---------------------------------|
| (1) | (8) | (9) | (10) |
| Januari/ <i>January</i> | ... | ... | ... |
| Februari/ <i>February</i> | ... | ... | ... |
| Maret/ <i>March</i> | ... | ... | ... |
| April/ <i>April</i> | ... | ... | ... |
| Mei/ <i>May</i> | ... | ... | ... |
| Juni/ <i>June</i> | ... | ... | ... |
| Juli/ <i>July</i> | ... | ... | ... |
| Agustus/ <i>August</i> | ... | ... | ... |
| September/ <i>September</i> | ... | ... | ... |
| Oktober/ <i>October</i> | ... | ... | ... |
| November/ <i>November</i> | ... | ... | ... |
| Desember/ <i>December</i> | ... | ... | ... |
| 2021 | ... | ... | ... |

Lanjutan Tabel/*Continued Table 9.4*

| Bulan Month | Penyediaan Makanan dan Minuman/Restoran Food and Beverage Services/Restaurant | Perawatan Pribadi dan Jasa Lainnya Personal Care and Other Services | Umum General |
|------------------------|------------------------------------------------------------------------------------------------------|----------------------------------------------------------------------------------------|-------------------------|
| (1) | (11) | (12) | (13) |
| Januari/January | ... | ... | ... |
| Februari/February | ... | ... | ... |
| Maret/March | ... | ... | ... |
| April/April | ... | ... | ... |
| Mei/May | ... | ... | ... |
| Juni/June | ... | ... | ... |
| Juli/July | ... | ... | ... |
| Agustus/August | ... | ... | ... |
| September/September | ... | ... | ... |
| Oktober/October | ... | ... | ... |
| November/November | ... | ... | ... |
| Desember/December | ... | ... | ... |
| Lor | ... | ... | ... |

Catatan/Note: ...

Sumber/Source: BPS, Survei Harga Konsumen/BPS-Statistics Indonesia, Consumer Price Survey

BAB **10**

PENGELUARAN PENDUDUK/ POPULATION EXPENDITURE

<https://alorkab.bps.go.id>



PENJELASAN TEKNIS

1. Kegiatan pengumpulan data sosial dan ekonomi yang dilaksanakan secara rutin oleh BPS melalui Survei Sosial Ekonomi Nasional (Susenas).
2. Sejak tahun 2011 sampai dengan 2014, pengumpulan data Susenas konsumsi pengeluaran rumah tangga dilaksanakan secara triwulan. Mulai tahun 2015 pengumpulan data Susenas dilaksanakan dua kali dalam setahun, yaitu Maret dan September.
3. Target sampel Susenas Maret dan Susenas September masing-masing sebanyak 300.000 rumah tangga dan 75.000 rumah tangga di seluruh kabupaten/kota.
4. Data hasil pencacahan Susenas Maret dapat disajikan untuk tingkat nasional, tingkat provinsi dan kabupaten/kota, sedangkan untuk data hasil Susenas September hanya dapat disajikan untuk tingkat nasional dan tingkat provinsi.
5. Data konsumsi dan pengeluaran yang dikumpulkan pada Susenas Maret dibagi menjadi dua kelompok, yaitu makanan dan bukan makanan. Jumlah komoditi makanan sebanyak 112 komoditi. Pengumpulan data kelompok makanan meliputi banyaknya komoditi yang dikonsumsi beserta nilai pengeluarannya.
6. Untuk konsumsi bukan

TECHNICAL NOTES

1. *Socioeconomic data collection activities are carried out regularly by the BPS-Statistics Indonesia through the National Socioeconomic Survey (Susenas)..*
2. *Since 2011 to 2014, Susenas data collection household consumption/expenditure was conducted quarterly. Starting in 2015, collection of data Susenas carry out twice a year, in March and September.*
3. *The March Susenas sample size covers 300.000 household while the September Susenas covers 75.000 household.*
4. *The result from Susenas data collection in March can be presented on national, provincial, and regency/municipal level estimates, while in September can be disseminated only for the national and provincial levels.*
5. *The consumption/expenditure data collection are divided into two groups, namely food and non food. The number of food commodity are 112 commodities, both quantity data and value of commodities consumed are collected.*
6. *For consumption of non food, the data collected in general are only their value of expensured consumed, except for certain types of expenditure, such as electric, water, gas, fuel municipality, which are also collected for their quantity data.*

makanan pada umumnya yang dikumpulkan hanya data nilai pengeluaran barang yang dikonsumsi, kecuali untuk beberapa jenis pengeluaran tertentu, seperti penggunaan listrik, air, gas, dan bahan bakar minyak (BBM) yang juga dikumpulkan kuantitasnya.

7. Referensi waktu survei yang digunakan adalah selama seminggu terakhir untuk konsumsi makanan dan sebulan atau setahun terakhir untuk konsumsi bukan makanan

7. *The survey time period is previous week before enumeration date for food consumption and last month or last year for non food consumption.*

ULASAN

Pengeluaran rata-rata per kapita per bulan untuk kelompok makanan adalah Rp 476.390 dan kelompok bukan makanan Rp 319.594. Dari kelompok makanan, pengeluaran terbesar berturut-turut adalah padi-padian dengan nilai Rp 93.862, padi-padian jadi dengan nilai Rp 111.732, dan rokok dan tembakau dengan nilai Rp 53.478. Dari kelompok bukan makanan, yang terbesar adalah pengeluaran untuk perumahan dan fasilitas rumah tangga dengan nilai Rp 158.567.

DESCRIPTION

Average per capita expenditure per month for the food group was IDR 476.390 and IDR 319.594 for the non-food group. From the food group, the largest expenditures were food and beverages with a value of Rp. 111.732, grain with a value of Rp. 93.862, and cigarettes and tobacco with a value of Rp. 53.478. Of the non-food group, the largest proportion was spending on housing and household facilities with a value of Rp 158.567.

<https://alorkab.bps.go.id>

Tabel
Table 10.1

Rata-rata Pengeluaran per Kapita Sebulan Menurut Kelompok Komoditas (rupiah) di Kabupaten Alor, 2021 dan 2022
Monthly Average Expenditure per Capita by Commodity Group (rupiahs) in Alor Regency, 2021 and 2022

| Kelompok Komoditas/Commodity Group | 2021 | 2022 |
|-------------------------------------------------------------------------------|----------------|----------------|
| (1) | (2) | (3) |
| Makanan/Food | | |
| Padi-padian/ <i>Cereals</i> | 108.062 | 93.862 |
| Umbi-umbian/ <i>Tubers</i> | 9.293 | 7.272 |
| Ikan/udang/cumi/kerang/ <i>Fish/shrimp/common squid/shells</i> | 50.997 | 48.150 |
| Daging/ <i>Meat</i> | 11.638 | 14.309 |
| Telur dan susu/ <i>Eggs and milk</i> | 16.058 | 16.118 |
| Sayur-sayuran/ <i>Vegetables</i> | 56.308 | 54.364 |
| Kacang-kacangan/ <i>Legumes</i> | 5.875 | 7.812 |
| Buah-buahan/ <i>Fruits</i> | 15.238 | 20.100 |
| Minyak dan kelapa/ <i>Oil and coconut</i> | 11.887 | 14.673 |
| Bahan minuman/ <i>Beverage stuffs</i> | 20.634 | 20.867 |
| Bumbu-bumbuan/ <i>Spices</i> | 8.038 | 7.592 |
| Konsumsi lainnya/ <i>Miscellaneous food items</i> | 4.635 | 6.062 |
| Makanan dan minuman jadi/ <i>Prepared food and beverages</i> | 88.998 | 111.732 |
| Rokok/ <i>Cigarettes</i> | 60.127 | 53.478 |
| Jumlah makanan/Total food | 467.787 | 476.390 |
| Bukan makanan/Non-food | | |
| Perumahan dan fasilitas rumah tangga/ <i>Housing and household facilities</i> | 160.571 | 158.567 |
| Aneka barang dan jasa/ <i>Goods and services</i> | 69.077 | 67.824 |
| Pakaian, alas kaki, dan tutup kepala/ <i>Clothing, footwear, and headgear</i> | 15.211 | 16.368 |
| Barang tahan lama/ <i>Durable goods</i> | 26.000 | 31.695 |
| Pajak, pungutan, dan asuransi/ <i>Taxes and insurance</i> | 27.308 | 39.232 |
| Keperluan pesta dan upacara/kenduri/ <i>Parties and ceremonies</i> | 11.341 | 5.908 |
| Jumlah bukan makanan/Total non-food | 309.508 | 319.594 |

Catatan/Note: ...

Sumber/Source: BPS, Survei Sosial Ekonomi Nasional (Susenas) Maret 2021 dan Maret 2022/BPS-Statistics Indonesia, National Socioeconomic Survey

Tabel 10.2
Table

Persentase Pengeluaran per Kapita Sebulan Menurut Kelompok Komoditas di Kabupaten Alor, 2021 dan 2022
Percentage of Monthly Expenditure per Capita by Commodity Group in Alor Regency, 2021 and 2022

| Kelompok Komoditas/Commodity Group | 2021 | 2022 |
|-------------------------------------------------------------------------------|---------------|---------------|
| (1) | (2) | (3) |
| Makanan/Food | | |
| Padi-padian/ <i>Cereals</i> | 13,90 | 11.79 |
| Umbi-umbian/ <i>Tubers</i> | 1,20 | 0.91 |
| Ikan/udang/cumi/kerang/ <i>Fish/shrimp/common squid/shells</i> | 6,56 | 6.05 |
| Daging/ <i>Meat</i> | 1,50 | 1.80 |
| Telur dan susu/ <i>Eggs and milk</i> | 2,07 | 2.02 |
| Sayur-sayuran/ <i>Vegetables</i> | 7,24 | 6.83 |
| Kacang-kacangan/ <i>Legumes</i> | 0,76 | 0.98 |
| Buah-buahan/ <i>Fruits</i> | 1,96 | 2.53 |
| Minyak dan kelapa/ <i>Oil and coconut</i> | 1,53 | 1.84 |
| Bahan minuman/ <i>Beverage stuffs</i> | 2,65 | 2.62 |
| Bumbu-bumbuan/ <i>Spices</i> | 1,03 | 0.95 |
| Konsumsi lainnya/ <i>Miscellaneous food items</i> | 0,60 | 0.76 |
| Makanan dan minuman jadi/ <i>Prepared food and beverages</i> | 11,45 | 14.04 |
| Rokok/ <i>Cigarettes</i> | 7,74 | 6.72 |
| Jumlah makanan/Total food | 60,18 | 59.85 |
| Bukan makanan/Non-food | | |
| Perumahan dan fasilitas rumah tangga/ <i>Housing and household facilities</i> | 20,66 | 19.92 |
| Aneka barang dan jasa/ <i>Goods and services</i> | 8,89 | 8.52 |
| Pakaian, alas kaki, dan tutup kepala/ <i>Clothing, footwear, and headgear</i> | 1,96 | 2.06 |
| Barang tahan lama/ <i>Durable goods</i> | 3,34 | 3.98 |
| Pajak, pungutan, dan asuransi/ <i>Taxes and insurance</i> | 3,51 | 4.93 |
| Keperluan pesta dan upacara/kenduri/ <i>Parties and ceremonies</i> | 1,46 | 0.74 |
| Jumlah bukan makanan/Total non-food | 39,82 | 40.15 |
| Jumlah/Total | 100,00 | 100.00 |

Catatan/Note: ...

Sumber/Source: BPS, Survei Sosial Ekonomi Nasional (Susenas) Maret 2021 dan Maret 2022/BPS-Statistics Indonesia, National Socioeconomic Survey

Tabel
Table 10.3

Persentase Penduduk Menurut Golongan Pengeluaran Per Kapita Sebulan di Kabupaten Alor, 2022
Percentage of Population by Class of Monthly Expenditure per Capita in Alor Regency, 2022

| Golongan Pengeluaran Per Kapita Sebulan (rupiah) <i>Class of Monthly Expenditure per Capita (rupiahs)</i> | Persentase Penduduk <i>Percentage of Population</i> |
|---------------------------------------------------------------------------------------------------------------------|---------------------------------------------------------------|
| (1) | (2) |
| < 150 000 | 0,00 |
| 150 000–199 999 | 0,00 |
| 200 000–299 999 | 0,49 |
| 300 000–499 999 | 24,82 |
| 500 000–749 999 | 38,16 |
| 750 000–999 999 | 18,79 |
| 1 000 000–1 499 999 | 11,11 |
| > 1 500 000 | 6,63 |
| Jumlah/Total | 100,00 |

Catatan/Note: ...

Sumber/Source: BPS, Survei Sosial Ekonomi Nasional (Susenas) Maret/BPS-Statistics Indonesia, National Socioeconomic Survey March

BAB
11

PERDAGANGAN/TRADE

<https://alorkab.bps.go.id>



PENJELASAN TEKNIS

1. Sektor perdagangan merupakan sektor yang sangat strategis dalam mata rantai aktivitas ekonomi karena berperan sebagai mediator antara rumah tangga (konsumen) dan produsen.
2. Perdagangan atau perniagaan adalah kegiatan tukar menukar barang atau jasa atau keduanya dari satu orang atau badan usaha ke orang atau badan usaha lainnya dan mendapatkan sesuatu sebagai gantinya dari pembeli.

TECHNICAL NOTES

1. *Trade sector is one of strategic sectors in economic activities because it has important role as mediator between household (consumer) and producer.*
2. *Trade is an activity of exchanging goods or services or both from one person or entity to another person or another entity and getting something in exchange from buyer.*

<https://alorkab.bps.go.id>

<https://alorkab.bps.go.id>

ULASAN

Sarana perekonomian di Kabupaten Alor mencakup beberapa jenis, di antaranya yaitu: pasar, warung, dan toko. Ada sejumlah 72 pasar, 370 toko/kios, dan 98 warung tersebar di seluruh Kabupaten Alor.

DESCRIPTION

There are several types of economic facilities in Alor Regency, including: markets, stalls and shops. There are 72 markets, 370 shops / kiosks, and 98 stalls scattered throughout Alor Regency.

<https://alorkab.bps.go.id>

Tabel
Table 11.1

**Jumlah Sarana Perdagangan Menurut Jenisnya di
Kabupaten Alor, 2019–2022**
**Number of Trading Facilities by Type of Facility in Alor
Regency, 2019–2022**

| Jenis Sarana Perdagangan <i>Type of Trading Facilities</i> | 2019 | 2020 | 2021 | 2022 |
|----------------------------------------------------------------------|------------------|------------------|------------------|------------------|
| (1) | (2) | (3) | (4) | (5) |
| Pasar/Market | 71 ¹ | 71 ¹ | 71 ¹ | 72 ¹ |
| Toko/Store | ... | ... | ... | ... |
| Kios | 119 ² | 159 ² | 354 ² | 370 ² |
| Warung | 79 ² | 81 ² | 90 ² | 98 ² |
| Jumlah/Total | 269 | 311 | 515 | 540 |

Catatan/Note: ...

Sumber/Source: 1. Dinas Perdagangan Kabupaten Alor
2. Badan Pendapatan Daerah Kabupaten Alor

BAB
12

SISTEM NERACA REGIONAL/
SYSTEM OF REGIONAL ACCOUNT

<https://alorkab.bps.go.id>



PENJELASAN TEKNIS

1. Produk Domestik Regional Bruto (PDRB) tingkat kabupaten/kota menggambarkan kemampuan suatu wilayah untuk menciptakan output (nilai tambah) pada suatu waktu tertentu. Penyusunan PDRB menggunakan 2 (dua) pendekatan, yaitu pendekatan produksi dan pendekatan penggunaan. Keduanya menyajikan komposisi data nilai tambah yang dirinci menurut sumber kegiatan ekonomi (lapangan usaha) dan menurut komponen penggunaannya. PDRB dari sisi lapangan usaha merupakan penjumlahan seluruh komponen nilai tambah bruto yang mampu diciptakan oleh lapangan usaha atas berbagai aktivitas produksinya. Sedangkan dari sisi penggunaan menjelaskan tentang penggunaan dari nilai tambah tersebut.
2. PDRB menurut lapangan usaha dirinci menurut total nilai tambah dari seluruh lapangan usaha yang mencakup kategori A s/d U.
3. Laju pertumbuhan PDRB diperoleh dari perhitungan PDRB atas dasar harga konstan.
4. Harga Konstan adalah penilaian yang dilakukan terhadap produk barang dan jasa yang dihasilkan ataupun yang dikonsumsi pada harga tetap pada suatu tahun dasar.
5. Harga berlaku adalah penilaian

TECHNICAL NOTES

1. *The district / city Gross Regional Domestic Product (GRDP) illustrates the ability of a region to create output (added value) at a given time. Preparation of GRDP uses 2 (two) approaches, namely the production approach and the use approach. Both present the composition of value-added data broken down by source of economic activity (field of business) and according to the components of its use. GRDP from the business side is the sum of all gross value added components that can be created by the business field for various production activities. Meanwhile, from the usage side, it explains about the use of the added value.*
2. *GRDP according to business field is detailed according to the total added value of all business fields which includes categories A to U.*
3. *GRDP growth rate is obtained from the calculation of GRDP at constant prices.*
4. *Constant Prices are valuations made on products and services produced or consumed at a fixed price in a base year.*
5. *Current prices are evaluations made on products and services produced or consumed at the current year price.*
6. *The base year is the year selected as a statistical reference, which diam*

yang dilakukan terhadap produk barang dan jasa yang dihasilkan ataupun yang dikonsumsi pada harga tahun sedang berjalan.

6. Tahun dasar adalah tahun terpilih sebagai referensi statistik, yang digunakan sebagai dasar perhitungan tahun-tahun yang lain. Tahun dasar tersebut dapat digambarkan seri data dengan indikator rinci mengenai perubahan/pergerakan yang terjadi.

is used as a basis for calculating other years. The base year can be described as a data series with detailed indicators on changes / movements that occur.

<https://alorkab.bps.go.id>

ULASAN

Hingga Tahun 2022 estimasi nilai tambah sektor-sektor ekonomi atas dasar harga berlaku di Kabupaten Alor mencapai 3.362,31 milyar rupiah. Sementara, atas dasar harga konstan bernilai 2.106,33 milyar rupiah.

Struktur ekonomi Kabupaten Alor hingga tahun 2022 masih didominasi oleh sektor Pertanian dengan sumbangsih 32,98 persen. Dengan kata lain, hampir sepertiga perekonomian Kabupaten Alor ditunjang oleh sektor Pertanian. Sektor Administrasi Pemerintahan, Pemerintahan dan Jaminan Sosial Wajib merupakan kontributor tertinggi kedua dengan kontribusi 16,09 persen. Sementara penyumbang terendah adalah sektor Pengadaan Air, Pengelolaan Sampah, Limbah dan Daur Ulang yakni hanya 0,10 persen dari total nilai PDRB Kabupaten Alor.

Dari sisi Pertumbuhan ekonomi, Kabupaten Alor mengalami kenaikan sebesar 2,95 persen.

DESCRIPTION

Until 2022, the estimated added value of economic sectors based on current prices in Alor Regency reaches 3.362,31 billion rupiah. Meanwhile, based on constant prices the value is 2.106,33 billion rupiah.

The economic structure of Alor Regency until 2022 is still dominated by the Agriculture sector with a contribution of 32,98 percent. In other words, almost a third of the economy of Alor Regency is supported by the Agriculture sector. Government Administration, Defense and Compulsory Social Security sectors are the second highest contributors with a contribution of 16,09 percent. Meanwhile, the lowest contributor is the sector of Water Supply, Waste Management, Waste and Recycling, which is only 0,10 percent of the total GRDP value of Alor Regency.

In terms of economic growth, Alor Regency experienced a decline in economic growth by 2,95 percent.

Tabel
Table 12.1.

**Produk Domestik Regional Bruto Atas Dasar Harga
Berlaku Menurut Lapangan Usaha di Kabupaten Alor
(miliar rupiah), 2018–2022**
**Gross Regional Domestic Product at Current Market Prices
by Industry in Alor Regency (billion rupiahs), 2018–2022**

| Lapangan Usaha/Industry | 2018 | 2019 | 2020 | 2021 ^x | 2022 ^{xx} |
|----------------------------------------------------------------------------------------------------------------------------------------------|--------|--------|--------|-------------------|--------------------|
| (1) | (2) | (3) | (4) | (5) | (6) |
| A Pertanian, Kehutanan, dan Perikanan/ <i>Agriculture, Forestry, and Fishing</i> | 882,61 | 948,13 | 984,11 | 1 042,04 | 1 109,04 |
| B Pertambangan dan Penggalian/ <i>Mining and Quarrying</i> | 39,09 | 40,14 | 40,57 | 42,89 | 44,86 |
| C Industri Pengolahan/ <i>Manufacturing</i> | 40,68 | 45,14 | 44,72 | 44,40 | 48,01 |
| D Pengadaan Listrik dan Gas/ <i>Electricity and Gas</i> | 2,94 | 2,96 | 3,55 | 3,77 | 4,28 |
| E Pengadaan Air; Pengelolaan Sampah, Limbah, dan Daur Ulang/ <i>Water Supply; Sewerage, Waste Management, and Remediation Activities</i> | 2,65 | 2,77 | 2,91 | 3,12 | 3,30 |
| F Konstruksi/ <i>Construction</i> | 276,19 | 302,02 | 276,51 | 312,52 | 339,96 |
| G Perdagangan Besar dan Eceran; Reparasi Mobil dan Sepeda Motor/ <i>Wholesale and Retail Trade; Repair of Motor Vehicles and Motorcycles</i> | 345,24 | 382,10 | 374,96 | 389,62 | 420,41 |
| H Transportasi dan Pergudangan/ <i>Transportation and Storage</i> | 160,27 | 172,70 | 155,61 | 158,11 | 173,86 |
| I Penyediaan Akomodasi dan Makan Minum/ <i>Accommodation and Food Service Activities</i> | 12,58 | 13,63 | 12,23 | 12,43 | 14,16 |
| J Informasi dan Komunikasi/ <i>Information and Communication</i> | 161,84 | 170,98 | 185,29 | 192,73 | 200,06 |

Lanjutan Tabel/*Continued Table* 12.1

| Lapangan Usaha/ <i>Industry</i> | | 2018 | 2019 | 2020 | 2021 ^x | 2022 ^{xx} |
|--------------------------------------------------------------------------------------|-----------------------------------------------------------------------------------------------------------------------------------------------------|----------|----------|----------|-------------------|--------------------|
| (1) | | (2) | (3) | (4) | (5) | (6) |
| K | Jasa Keuangan dan Asuransi/ <i>Financial and Insurance Activities</i> | 179,75 | 188,86 | 208,44 | 226,71 | 248,83 |
| L | Real Estat/ <i>Real Estate Activities</i> | 53,63 | 54,31 | 53,57 | 53,09 | 57,07 |
| M,N | Jasa Perusahaan/ <i>Business Activities</i> | 16,43 | 16,99 | 14,14 | 12,69 | 13,33 |
| O | Administrasi Pemerintahan, Pertahanan, dan Jaminan Sosial Wajib/ <i>Public Administration and Defence; Compulsory Social Security</i> | 531,04 | 580,67 | 559,34 | 533,16 | 541,06 |
| P | Jasa Pendidikan/ <i>Education</i> | 93,02 | 98,15 | 101,56 | 102,62 | 105,53 |
| Q | Jasa Kesehatan dan Kegiatan Sosial/ <i>Human Health and Social Work Activities</i> | 18,14 | 19,31 | 20,87 | 22,10 | 22,57 |
| R,S,T,U | Jasa Lainnya/ <i>Other Services Activities</i> | 15,21 | 16,18 | 14,42 | 14,85 | 15,97 |
| Produk Domestik Regional Bruto/<i>Gross Regional Domestic Product</i> | | 2 831,31 | 3 055,04 | 3 052,78 | 3 166,85 | 3 362,31 |

Catatan/*Note*: ...

Sumber/*Source*: BPS, berbagai sensus, survei dan sumber lain/*BPS-Statistics Indonesia, various census, survey, and other sources*

Tabel
Table 12.2

Produk Domestik Regional Bruto Atas Dasar Harga Konstan 2010 Menurut Lapangan Usaha di Kabupaten Alor (miliar rupiah), 2018–2022
Gross Regional Domestic Product at 2010 Constant Market Prices by Industry in Alor Regency (billion rupiahs), 2018–2022

| Lapangan Usaha/ <i>Industry</i> | | 2018 | 2019 | 2020 | 2021 ^x | 2022 ^{xx} |
|---------------------------------|--------------------------------------------------------------------------------------------------------------------------------------------|--------|--------|--------|-------------------|--------------------|
| (1) | | (2) | (3) | (4) | (5) | (6) |
| A | Pertanian, Kehutanan, dan Perikanan/ <i>Agriculture, Forestry, and Fishing</i> | 578,98 | 603,81 | 622,21 | 649,35 | 674,27 |
| B | Pertambangan dan Penggalian/ <i>Mining and Quarrying</i> | 29,93 | 30,66 | 30,97 | 32,55 | 33,08 |
| C | Industri Pengolahan/ <i>Manufacturing</i> | 27,10 | 29,19 | 28,07 | 27,45 | 29,19 |
| D | Pengadaan Listrik dan Gas/ <i>Electricity and Gas</i> | 2,03 | 2,04 | 2,44 | 2,55 | 2,75 |
| E | Pengadaan Air; Pengelolaan Sampah, Limbah, dan Daur Ulang/ <i>Water Supply; Sewerage, Waste Management, and Remediation Activities</i> | 1,99 | 2,08 | 2,18 | 2,32 | 2,40 |
| F | Konstruksi/ <i>Construction</i> | 194,23 | 205,34 | 188,21 | 209,74 | 211,91 |
| G | Perdagangan Besar dan Eceran; Reparasi Mobil dan Sepeda Motor/ <i>Wholesale and Retail Trade; Repair of Motor Vehicles and Motorcycles</i> | 243,18 | 259,40 | 245,95 | 253,84 | 267,20 |
| H | Transportasi dan Pergudangan/ <i>Transportation and Storage</i> | 110,37 | 116,06 | 106,98 | 108,49 | 113,88 |
| I | Penyediaan Akomodasi dan Makan Minum/ <i>Accommodation and Food Service Activities</i> | 8,29 | 8,91 | 7,99 | 8,15 | 8,94 |
| J | Informasi dan Komunikasi/ <i>Information and Communication</i> | 134,12 | 140,52 | 153,21 | 158,30 | 163,43 |

Lanjutan Tabel/*Continued Table 12.2*

| Lapangan Usaha/Industry | | 2018 | 2019 | 2020 | 2021^x | 2022^{xx} |
|-------------------------------------------------------------------------------|-----------------------------------------------------------------------------------------------------------------------------------------------------|-------------|-------------|-------------|-------------------------|--------------------------|
| (1) | | (2) | (3) | (4) | (5) | (6) |
| K | Jasa Keuangan dan Asuransi/ <i>Financial and Insurance Activities</i> | 118,16 | 121,84 | 135,43 | 140,06 | 141,39 |
| L | Real Estat/ <i>Real Estate Activities</i> | 36,72 | 36,83 | 36,43 | 36,96 | 37,74 |
| M,N | Jasa Perusahaan/ <i>Business Activities</i> | 11,35 | 11,65 | 9,30 | 8,34 | 8,63 |
| O | Administrasi Pemerintahan, Pertahanan, dan Jaminan Sosial Wajib/ <i>Public Administration and Defence; Compulsory Social Security</i> | 331,80 | 354,56 | 342,93 | 322,90 | 325,92 |
| P | Jasa Pendidikan/ <i>Education</i> | 57,43 | 59,17 | 59,79 | 60,12 | 60,31 |
| Q | Jasa Kesehatan dan Kegiatan Sosial/ <i>Human Health and Social Work Activities</i> | 12,42 | 12,92 | 13,25 | 13,90 | 14,11 |
| R,S,T,U | Jasa Lainnya/ <i>Other Services Activities</i> | 11,62 | 12,21 | 10,72 | 10,96 | 11,17 |
| Produk Domestik Regional Bruto/Gross Regional Domestic Product | | 1 909,71 | 2 007,18 | 1 996,04 | 2 045,99 | 2 106,33 |

Catatan/Note: ...

Sumber/Source: BPS, berbagai sensus, survei dan sumber lain/*BPS-Statistics Indonesia, various census, survey, and other sources*

Tabel
Table 12.3

Distribusi Persentase Produk Domestik Regional Bruto Atas Dasar Harga Berlaku Menurut Lapangan Usaha di Kabupaten Alor 2018–2022
Percentage Distribution of Gross Regional Domestic Product at Current Market Prices by Industry in Alor Regency, 2018–2022

| Lapangan Usaha/ <i>Industry</i> | 2018 | 2019 | 2020 | 2021 ^x | 2022 ^{xx} |
|----------------------------------------------------------------------------------------------------------------------------------------------|-------|-------|-------|-------------------|--------------------|
| (1) | (2) | (3) | (4) | (5) | (6) |
| A Pertanian, Kehutanan, dan Perikanan/ <i>Agriculture, Forestry, and Fishing</i> | 31,17 | 31,03 | 32,24 | 32,90 | 32,98 |
| B Pertambangan dan Penggalian/ <i>Mining and Quarrying</i> | 1,38 | 1,31 | 1,33 | 1,35 | 1,33 |
| C Industri Pengolahan/ <i>Manufacturing</i> | 1,44 | 1,48 | 1,47 | 1,40 | 1,43 |
| D Pengadaan Listrik dan Gas/ <i>Electricity and Gas</i> | 0,10 | 0,10 | 0,12 | 0,12 | 0,13 |
| E Pengadaan Air; Pengelolaan Sampah, Limbah, dan Daur Ulang/ <i>Water Supply; Sewerage, Waste Management, and Remediation Activities</i> | 0,09 | 0,09 | 0,10 | 0,10 | 0,10 |
| F Konstruksi/ <i>Construction</i> | 9,75 | 9,89 | 9,06 | 9,87 | 10,11 |
| G Perdagangan Besar dan Eceran; Reparasi Mobil dan Sepeda Motor/ <i>Wholesale and Retail Trade; Repair of Motor Vehicles and Motorcycles</i> | 12,19 | 12,51 | 12,28 | 12,30 | 12,50 |
| H Transportasi dan Pergudangan/ <i>Transportation and Storage</i> | 5,66 | 5,65 | 5,10 | 4,99 | 5,17 |
| I Penyediaan Akomodasi dan Makan Minum/ <i>Accommodation and Food Service Activities</i> | 0,44 | 0,45 | 0,40 | 0,39 | 0,42 |
| J Informasi dan Komunikasi/ <i>Information and Communication</i> | 5,72 | 5,60 | 6,07 | 6,09 | 5,95 |
| K Jasa Keuangan dan Asuransi/ <i>Financial and Insurance Activities</i> | 6,35 | 6,18 | 6,83 | 7,16 | 7,40 |

Lanjutan Tabel/*Continued Table* 12.3

| Lapangan Usaha/ <i>Industry</i> | | 2018 | 2019 | 2020 | 2021 ^x | 2022 ^{xx} |
|------------------------------------------------------------------------------|---------------------------------------------------------------------------------------------------------------------------------------|--------|--------|--------|-------------------|--------------------|
| (1) | | (2) | (3) | (4) | (5) | (6) |
| L | Real Estat/ <i>Real Estate Activities</i> | 1,89 | 1,78 | 1,75 | 1,68 | 1,70 |
| M,N | Jasa Perusahaan/ <i>Business Activities</i> | 0,58 | 0,56 | 0,46 | 0,40 | 0,40 |
| O | Administrasi Pemerintahan, Pertahanan, dan Jaminan Sosial Wajib/ <i>Public Administration and Defence; Compulsory Social Security</i> | 18,76 | 19,01 | 18,32 | 16,84 | 16,09 |
| P | Jasa Pendidikan/ <i>Education</i> | 3,29 | 3,21 | 3,33 | 3,24 | 3,14 |
| Q | Jasa Kesehatan dan Kegiatan Sosial/ <i>Human Health and Social Work Activities</i> | 0,64 | 0,63 | 0,68 | 0,70 | 0,67 |
| R,S,T,U | Jasa Lainnya/ <i>Other Services Activities</i> | 0,54 | 0,53 | 0,47 | 0,47 | 0,48 |
| Produk Domestik Regional Bruto/<i>Gross Regional Domestic Product</i> | | 100,00 | 100,00 | 100,00 | 100,00 | 100,00 |

Catatan/*Note*: ...

Sumber/*Source*: BPS, berbagai sensus, survei dan sumber lain/*BPS-Statistics Indonesia, various census, survey, and other sources*

Tabel
Table 12.4

Laju Pertumbuhan Produk Domestik Regional Bruto Atas Dasar Harga Konstan 2010 Menurut Lapangan Usaha di Kabupaten Alor (persen), 2019–2022
Growth Rate of Gross Regional Domestic Product at 2010 Constant Market Prices by Industry in Alor Regency (percent), 2019–2022

| Lapangan Usaha/Industry | | 2019 | 2020 | 2021 ^x | 2022 ^{xx} |
|-------------------------|--------------------------------------------------------------------------------------------------------------------------------------------|------|--------|-------------------|--------------------|
| (1) | | (2) | (3) | (4) | (5) |
| A | Pertanian, Kehutanan, dan Perikanan/ <i>Agriculture, Forestry, and Fishing</i> | 4,29 | 3,05 | 4,36 | 3,84 |
| B | Pertambangan dan Penggalian/ <i>Mining and Quarrying</i> | 2,43 | 1,02 | 5,12 | 1,63 |
| C | Industri Pengolahan/ <i>Manufacturing</i> | 7,69 | -3,83 | -2,19 | 6,34 |
| D | Pengadaan Listrik dan Gas/ <i>Electricity and Gas</i> | 0,72 | 19,37 | 4,57 | 8,06 |
| E | Pengadaan Air; Pengelolaan Sampah, Limbah, dan Daur Ulang/ <i>Water Supply; Sewerage, Waste Management, and Remediation Activities</i> | 4,26 | 4,82 | 6,50 | 3,78 |
| F | Konstruksi/ <i>Construction</i> | 5,72 | -8,34 | 11,44 | 1,04 |
| G | Perdagangan Besar dan Eceran; Reparasi Mobil dan Sepeda Motor/ <i>Wholesale and Retail Trade; Repair of Motor Vehicles and Motorcycles</i> | 6,67 | -5,19 | 3,21 | 5,26 |
| H | Transportasi dan Pergudangan/ <i>Transportation and Storage</i> | 5,16 | -7,82 | 1,42 | 4,97 |
| I | Penyediaan Akomodasi dan Makan Minum/ <i>Accommodation and Food Service Activities</i> | 7,49 | -10,31 | 2,00 | 9,67 |
| J | Informasi dan Komunikasi/ <i>Information and Communication</i> | 4,78 | 9,03 | 3,32 | 3,24 |
| K | Jasa Keuangan dan Asuransi/ <i>Financial and Insurance Activities</i> | 3,12 | 11,15 | 3,42 | 0,94 |
| L | Real Estat/ <i>Real Estate Activities</i> | 0,30 | -1,08 | 1,45 | 2,10 |

Lanjutan Tabel/*Continued Table* 12.4

| Lapangan Usaha/Industry | | 2019 | 2020 | 2021^x | 2022^{xz} |
|------------------------------------------------------------------------------|---------------------------------------------------------------------------------------------------------------------------------------|-------------|--------------|-------------------------|--------------------------|
| (1) | | (2) | (3) | (4) | (5) |
| M,N | Jasa Perusahaan/ <i>Business Activities</i> | 2,68 | -20,18 | -10,35 | 3,55 |
| O | Administrasi Pemerintahan, Pertahanan, dan Jaminan Sosial Wajib/ <i>Public Administration and Defence; Compulsory Social Security</i> | 6,86 | -3,28 | -5,84 | 0,93 |
| P | Jasa Pendidikan/ <i>Education</i> | 3,03 | 1,05 | 0,55 | 0,32 |
| Q | Jasa Kesehatan dan Kegiatan Sosial/ <i>Human Health and Social Work Activities</i> | 3,99 | 2,55 | 4,95 | 1,44 |
| R,S,T,U | Jasa Lainnya/ <i>Other Services Activities</i> | 5,06 | -12,14 | 2,18 | 1,92 |
| Produk Domestik Regional Bruto/<i>Gross Regional Domestic Product</i> | | 5,10 | -0,55 | 2,50 | 2,95 |

Catatan/*Note*: ...

Sumber/*Source*: BPS, berbagai sensus, survei dan sumber lain/*BPS-Statistics Indonesia, various census, survey, and other sources*

Tabel
Table 12.5

**Produk Domestik Regional Bruto Atas Dasar Harga
Berlaku Menurut Jenis Pengeluaran di Kabupaten Alor
(miliar rupiah), 2018–2022**
**Gross Regional Domestic Product at Current Market Prices
by Type of Expenditure in Alor Regency (billion rupiahs),
2018–2022**

| Jenis Pengeluaran Type of Expenditure | 2018 | 2019 | 2020 | 2021^x | 2022^{xx} |
|-----------------------------------------------------------------------------------------|-----------------------|-----------------------|-----------------------|-------------------------|--------------------------|
| (1) | (2) | (3) | (4) | (5) | (6) |
| Pengeluaran Konsumsi Rumah Tangga <i>Household Consumption Expenditure</i> | 2,095,195.43 | 2,283,972.16 | 2,260,376.43 | 2,325,832.66 | 2,478,085.90 |
| Pengeluaran Konsumsi LNPR <i>NPISH Consumption Expenditure</i> | 87,083.90 | 95,624.61 | 95,549.16 | 100,256.35 | 106,810.64 |
| Pengeluaran Konsumsi Pemerintah <i>Government Consumption Expenditure</i> | 1,385,701.29 | 1,441,915.89 | 1,292,114.39 | 1,265,124.80 | 1,261,165.96 |
| Pembentukan Modal Tetap Bruto <i>Gross Fixed Capital Formation</i> | 1,336,258.87 | 1,419,382.43 | 1,336,034.79 | 1,431,583.03 | 1,519,888.11 |
| Perubahan Inventori <i>Changes in Inventories</i> | 24,556.10 | 26,849.66 | 29,038.48 | 29,910.93 | 30,016.60 |
| Net Ekspor Barang dan Jasa <i>Net Exports of Goods and Services</i> | (2,097,485.80) | (2,212,702.56) | (1,960,328.50) | (1,985,857.31) | (2,033,653.77) |

Catatan/Note: ...

Sumber/Source: BPS, berbagai sensus, survei dan sumber lain/BPS-Statistics Indonesia, various census, survey, and other sources

Tabel 12.6
Table

Produk Domestik Regional Bruto Atas Dasar Harga Konstan 2010 Menurut Jenis Pengeluaran di Kabupaten Alor (miliar rupiah), 2018–2022
Gross Regional Domestic Product at 2010 Constant Market Prices by Type of Expenditure in Alor Regency (billion rupiahs), 2018–2022

| Jenis Pengeluaran <i>Type of Expenditure</i> | 2018 | 2019 | 2020 | 2021^x | 2022^{xx} |
|-------------------------------------------------------------------------------|-----------------------|-----------------------|-----------------------|-------------------------|--------------------------|
| (1) | (2) | (3) | (4) | (5) | (6) |
| Pengeluaran Konsumsi Rumah Tangga <i>Household Consumption Expenditure</i> | 1,596,024.71 | 1,689,691.86 | 1,681,958.36 | 1,705,401.86 | 1,742,520.13 |
| Pengeluaran Konsumsi LNPRT <i>NPISH Consumption Expenditure</i> | 62,969.16 | 66,749.85 | 65,867.37 | 68,822.67 | 71,029.54 |
| Pengeluaran Konsumsi Pemerintah <i>Government Consumption Expenditure</i> | 822,356.93 | 851,048.29 | 741,607.88 | 711,512.51 | 697,174.69 |
| Pembentukan Modal Tetap Bruto <i>Gross Fixed Capital Formation</i> | 897,937.29 | 932,922.18 | 863,975.52 | 907,003.80 | 921,702.48 |
| Perubahan Inventori <i>Changes in Inventories</i> | 15,379.22 | 16,688.53 | 18,031.65 | 18,549.25 | 18,543.83 |
| Net Ekspor Barang dan Jasa <i>Net Exports of Goods and Services</i> | (1,484,957.09) | (1,549,916.77) | (1,375,396.35) | (1,365,296.33) | (1,344,638.12) |

Catatan/Note: ...

Sumber/Source: BPS, berbagai sensus, survei dan sumber lain/BPS-Statistics Indonesia, various census, survey, and other sources

BAB
13

PERBANDINGAN ANTAR KABUPATEN/KOTA/
MUNICIPAL COMPARISON

<https://alorkab.bps.go.id>



PENJELASAN TEKNIS

1. Penduduk adalah semua orang yang berdomisili di wilayah teritorial suatu wilayah.
2. Laju pertumbuhan PDRB diperoleh dari perhitungan PDRB atas dasar harga konstan.
3. Penduduk miskin adalah penduduk yang memiliki rata-rata pengeluaran per kapita per bulan di bawah Garis Kemiskinan.
4. Indeks Pembangunan Manusia (IPM) menjelaskan bagaimana penduduk dapat mengakses hasil pembangunan dalam memperoleh pendapatan, kesehatan, pendidikan, dan sebagainya. IPM diperkenalkan oleh UNDP pada tahun 1990 dan dipublikasikan secara berkala dalam laporan tahunan Human Development Report (HDR). IPM dibentuk oleh 3 (tiga) dimensi dasar: umur panjang dan hidup sehat; pengetahuan; dan standar hidup layak

TECHNICAL NOTES

1. *Population is all residents of the entire territory of a place.*
2. *GRDP growth rate is obtained from the calculation of GRDP at constant prices.*
3. *A person whose expenditure per capita per month is below the poverty line is considered to be poor.*
4. *The Human Development Index (HDI) explains how people can access development results in obtaining income, health, education and so forth. HDI was introduced by United Nations Development Programme (UNDP) in 1990 and published periodically in the annual report of the Human Development Report. HDI was formed by three basic dimensions: a long and healthy life; knowledge; and a decent standard of living.*

ULASAN

Kota Kupang adalah wilayah dengan jumlah penduduk terbanyak di Provinsi Nusa Tenggara Timur pada tahun 2021, yaitu sebanyak 459.089 jiwa.

Jumlah penduduk miskin di Provinsi Nusa Tenggara Timur meningkat dari tahun sebelumnya pada tahun 2021, dari 1.151.760 jiwa menjadi 1.169.310 jiwa.

DESCRIPTION

Kupang City is the area with the largest population in the Province of East Nusa Tenggara in 2021, amounting to 459,089 people.

The number of poor people in Nusa Tenggara Timur Province increased from the previous year in 2021, from 1,151,760 people to 1,169,310 people.

<https://alorkab.bps.go.id>

Tabel
Table 13.1

**Jumlah Penduduk Menurut Kabupaten/Kota di Provinsi
Nusa Tenggara Timur (ribu), 2018–2022**
**Population by Regency/Municipality in Nusa Tenggara
Timur Province (thousand), 2018–2022**

| Kabupaten/Kota Regency/Municipality | 2018 | 2019 | 2020 | 2021 | 2022 |
|----------------------------------------|------------------|------------------|------------------|------------------|------------------|
| (1) | (2) | (3) | (4) | (5) | (6) |
| Sumba Barat | 127 872 | 129 710 | 145 097 | 150 317 | 152 407 |
| Sumba Timur | 255 601 | 258 486 | 244 820 | 247 697 | 248 776 |
| Kupang | 387 479 | 403 582 | 366 383 | 375 767 | 379 464 |
| Timor Tengah Selatan | 465 970 | 467 990 | 455 410 | 458 506 | 459 600 |
| Timor Tengah Utara | 251 993 | 254 171 | 259 829 | 264 492 | 266 293 |
| Belu | 216 783 | 220 115 | 217 973 | 222 530 | 224 306 |
| Alor | 204 380 | 205 599 | 211 872 | 215 309 | 216 629 |
| Lembata | 140 390 | 143 074 | 135 930 | 138 706 | 139 787 |
| Flores Timur | 253 818 | 255 916 | 276 896 | 283 626 | 286 270 |
| Sikka | 318 920 | 320 401 | 321 953 | 325 625 | 326 999 |
| Ende | 272 988 | 273 929 | 270 763 | 272 816 | 273 553 |
| Ngada | 161 196 | 163 217 | 165 254 | 168 751 | 170 115 |
| Manggarai | 333 912 | 338 424 | 312 855 | 316 344 | 317 646 |
| Rote Ndao | 165 807 | 172 104 | 143 764 | 147 385 | 148 811 |
| Manggarai Barat | 269 029 | 274 689 | 256 317 | 261 620 | 263 687 |
| Sumba Tengah | 71 801 | 72 800 | 85 482 | 89 046 | 90 482 |
| Sumba Barat Daya | 338 427 | 344 720 | 303 650 | 306 898 | 308 106 |
| Nagekeo | 144 414 | 145 826 | 159 732 | 164 224 | 166 002 |
| Manggarai Timur | 283 313 | 287 207 | 275 603 | 279 322 | 280 732 |
| Sabu Raijua | 94 406 | 97 379 | 89 327 | 91 810 | 92 792 |
| Malaka | 189 220 | 191 892 | 183 898 | 186 998 | 188 191 |
| Kota Kupang | 423 800 | 434 972 | 442 758 | 459 089 | 465 637 |
| Nusa Tenggara Timur | 5 371 519 | 5 456 203 | 5 325 566 | 5 426 878 | 5 466 285 |

Catatan/Note: ...

Sumber/Source: BPS dan sumber lain/BPS-Statistics Indonesia and other sources

Tabel 13.2
Table

Laju Pertumbuhan Produk Domestik Regional Bruto Atas Dasar Harga Konstan 2010 Menurut Kabupaten/Kota di Provinsi Nusa Tenggara Timur (persen), 2017–2021
Rate of Growth of Gross Regional Domestic Products at 2010 Constant Market Prices by Regency/Municipality in Nusa Tenggara Timur Province (percent), 2017–2021

| Kabupaten/Kota Regency/Municipality | 2017 | 2018 | 2019 | 2020 | 2021 |
|----------------------------------------|------|-------------|-------------|--------------|-------------|
| (1) | (2) | (3) | (4) | (5) | (6) |
| Sumba Barat | | 5,07 | 5,13 | -0,27 | 1.03 |
| Sumba Timur | | 5,19 | 5,13 | -0,83 | 1.05 |
| Kupang | | 5,11 | 5,12 | -0,80 | 2.57 |
| Timor Tengah Selatan | | 5,10 | 5,10 | -0,06 | 2.41 |
| Timor Tengah Utara | | 5,03 | 5,10 | -0,55 | 2.31 |
| Belu | | 5,60 | 5,38 | 0,40 | 1.75 |
| Alor | | 5,06 | 5,10 | -0,55 | 2.50 |
| Lembata | | 5,04 | 5,09 | -0,37 | 1.53 |
| Flores Timur | | 4,74 | 4,81 | 0,87 | 0.55 |
| Sikka | | 5,26 | 5,19 | -0,85 | 1.98 |
| Ende | | 4,92 | 5,08 | -1,33 | 2.13 |
| Ngada | | 5,00 | 5,02 | 0,04 | 1.11 |
| Manggarai | | 5,09 | 5,00 | -0,79 | 0.92 |
| Rote Ndao | | 5,41 | 5,24 | 0,30 | 2.08 |
| Manggarai Barat | | 5,23 | 5,54 | 0,89 | 1.29 |
| Sumba Tengah | | 4,95 | 5,01 | 0,86 | 1.41 |
| Sumba Barat Daya | | 5,01 | 5,06 | 0,10 | 2.08 |
| Nagekeo | | 4,75 | 4,31 | 0,63 | 1.95 |
| Manggarai Timur | | 5,00 | 4,98 | 0,87 | 2.29 |
| Sabu Raijua | | 5,13 | 5,12 | -0,39 | 1.55 |
| Malaka | | 5,11 | 4,90 | 0,97 | 1.92 |
| Kota Kupang | | 6,59 | 6,03 | -2,05 | 1.10 |
| Nusa Tenggara Timur | | 5,11 | 5,24 | -0,83 | 2.51 |

Catatan/Note: ...

Sumber/Source: BPS dan sumber lain/BPS-Statistics Indonesia and other sources

Tabel 13.3
Table

**Jumlah Penduduk Miskin Menurut Kabupaten/Kota di
Provinsi Nusa Tenggara Timur (ribu), 2018–2022**
**Number of Poor Population by Regency/Municipality in
Nusa Tenggara Timur Province (thousand), 2018–2022**

| Kabupaten/Kota Regency/Municipality | 2018 | 2019 | 2020 | 2021 | 2022 |
|------------------------------------------------|-----------------|-----------------|-----------------|-----------------|----------------|
| (1) | (2) | (3) | (4) | (5) | (6) |
| Sumba Barat | 36,3 | 36,56 | 36,95 | 37,78 | 37,06 |
| Sumba Timur | 76,8 | 77,39 | 77,30 | 78,33 | 75,28 |
| Kupang | 88,67 | 92,02 | 94,94 | 91,25 | 88,02 |
| Timor Tengah Selatan | 130,63 | 130,31 | 128,98 | 125,68 | 120,45 |
| Timor Tengah Utara | 56,09 | 56,94 | 56,98 | 58,33 | 55,88 |
| Belu | 33,91 | 34,08 | 34,18 | 35,41 | 33,98 |
| Alor | 44,13 | 44,32 | 43,55 | 43,83 | 42,30 |
| Lembata | 36,95 | 37,46 | 37,92 | 38,75 | 37,88 |
| Flores Timur | 27,99 | 27,83 | 27,89 | 28,90 | 28,08 |
| Sikka | 44,02 | 43,32 | 42,18 | 43,09 | 40,87 |
| Ende | 66,01 | 63,45 | 65,22 | 66,38 | 63,40 |
| Ngada | 20,79 | 20,31 | 20,62 | 20,98 | 20,14 |
| Manggarai | 69,32 | 69,33 | 69,52 | 71,03 | 69,68 |
| Rote Ndao | 46,12 | 47,66 | 48,77 | 51,71 | 52,43 |
| Manggarai Barat | 48,53 | 49,23 | 49,40 | 51,15 | 49,95 |
| Sumba Tengah | 24,93 | 25,12 | 25,37 | 25,48 | 24,49 |
| Sumba Barat Daya | 97,28 | 96,3 | 97,81 | 100,42 | 98,50 |
| Nagekeo | 18,69 | 18,7 | 18,51 | 19,11 | 18,01 |
| Manggarai Timur | 74,88 | 75,83 | 76,69 | 77,17 | 74,55 |
| Sabu Raijua | 28,88 | 29,49 | 30,14 | 30,60 | 30,00 |
| Malaka | 30,79 | 30,83 | 31,12 | 32,17 | 30,48 |
| Kota Kupang | 40,44 | 39,86 | 39,72 | 41,77 | 40,20 |
| Nusa Tenggara Timur | 1 142,17 | 1 146,32 | 1 153,76 | 1 169,31 | 1131,62 |

Catatan/Note: ...

Sumber/Source: BPS, Survei Sosial Ekonomi Nasional/BPS-Statistics Indonesia, National Socioeconomic Survey

Tabel
Table 13.4

**Indeks Pembangunan Manusia Menurut Kabupaten/Kota
di Provinsi Nusa Tenggara Timur, 2018–2022**
**Human Development Index by Regency/Municipality in
Nusa Tenggara Timur Province, 2018–2022**

| Kabupaten/Kota <i>Regency/ Municipality</i> | 2018 | 2019 | 2020 | 2021 | 2022 |
|-----------------------------------------------------------|--------------|--------------|--------------|--------------|--------------|
| (1) | (2) | (3) | (4) | (5) | (6) |
| Sumba Barat | 62,91 | 63,56 | 63,53 | 63,83 | 64,43 |
| Sumba Timur | 64,65 | 65,34 | 65,52 | 65,74 | 66,17 |
| Kupang | 63,55 | 64,43 | 64,32 | 64,41 | 65,04 |
| Timor Tengah Selatan | 61,58 | 62,23 | 62,15 | 62,16 | 62,73 |
| Timor Tengah Utara | 62,65 | 63,34 | 63,53 | 63,69 | 64,26 |
| Belu | 61,86 | 62,54 | 62,68 | 62,77 | 63,22 |
| Alor | 60,14 | 61,03 | 61,33 | 61,37 | 62,26 |
| Lembata | 63,96 | 64,91 | 64,74 | 64,75 | 65,47 |
| Flores Timur | 63,55 | 64,34 | 64,22 | 64,22 | 64,93 |
| Sikka | 63,89 | 64,75 | 65,11 | 65,41 | 66,06 |
| Ende | 66,62 | 67,2 | 67,04 | 67,3 | 67,97 |
| Ngada | 67,10 | 67,76 | 67,88 | 67,88 | 68,26 |
| Manggarai | 63,32 | 64,15 | 64,54 | 65,01 | 65,83 |
| Rote Ndao | 61,51 | 62,22 | 62,39 | 62,6 | 63,21 |
| Manggarai Barat | 62,58 | 63,5 | 63,89 | 64,17 | 64,92 |
| Sumba Tengah | 60,07 | 61,01 | 61,53 | 61,8 | 62,71 |
| Sumba Barat Daya | 61,89 | 62,6 | 62,28 | 62,29 | 63,15 |
| Nagekeo | 65,35 | 65,88 | 65,81 | 65,82 | 66,22 |
| Manggarai Timur | 59,49 | 60,47 | 60,85 | 61,37 | 62,30 |
| Sabu Raijua | 55,79 | 56,66 | 57,02 | 57,03 | 57,90 |
| Malaka | 59,66 | 60,34 | 60,21 | 60,42 | 61,34 |
| Kota Kupang | 78,84 | 79,55 | 79,71 | 79,74 | 80,20 |
| Nusa Tenggara Timur | 64,39 | 65,23 | 65,19 | 65,28 | 65,90 |

Catatan/Note: ...

Sumber/Source: BPS, Seri Berita Resmi Statistik Indeks Pembangunan Manusia/BPS-Statistics Indonesia, Series of Press Releases of Human Development Index

ST 2023

SENSUS PERTANIAN
CENSUS OF AGRICULTURE

BerAKHLAK

Berorientasi Pelayanan • Akuntabel • Kompeten
Bermitra • Berkeadilan • Berkeadilan
Service Oriented, Accountable, Competent
Harmonious, Loyal, Adaptive, Collaborative

DATA

MENCERDASKAN BANGSA

— *Enlighten the Nation* —



**BADAN PUSAT STATISTIK
KABUPATEN ALOR**

Jl. Panglima Polim No 17 Kalabahi, NTT 85811

Telp/Fax (0386) 21046

Website: www.alorkab.bps.go.id, e-mail: bps5307@bps.go.id

