

KECAMATAN PAGEDANGAN DALAM ANGKA 2011





Katalog BPS : 1401.3603070

KECAMATAN PAGEDANGAN DALAM ANGKA **2011**

*Pagedangan Subdistrict
in Figures 2011*

<http://tangerangkab.bps.go.id>



BADAN PUSAT STATISTIK KABUPATEN TANGERANG
Jl. Ki Mas Laeng No. 36 Tigaraksa
TAHUN 2011

KECAMATAN PAGEDANGAN DALAM ANGKA 2011

Pagedangan district in Figures 2011

Katalog BPS / BPS Catalogue : 1403.3603070

Ukuran Buku / Book Size 21 x 15 cm

Jumlah Halaman / Number of Pages = 100 halaman / pages

Naskah / Manuscript :

BPS Kabupaten Tangerang

BPS – Statistics of Tangerang Regency

Penyunting / Editor :

Seksi Neraca Wilayah dan Analisis Statistik

Statistic Analysis and Regional Account Section

Gambar Kulit / Cover Design :

Seksi Neraca Wilayah dan Analisis Statistik

Statistic Analysis and Regional Account Section

Diterbitkan oleh / Published by :

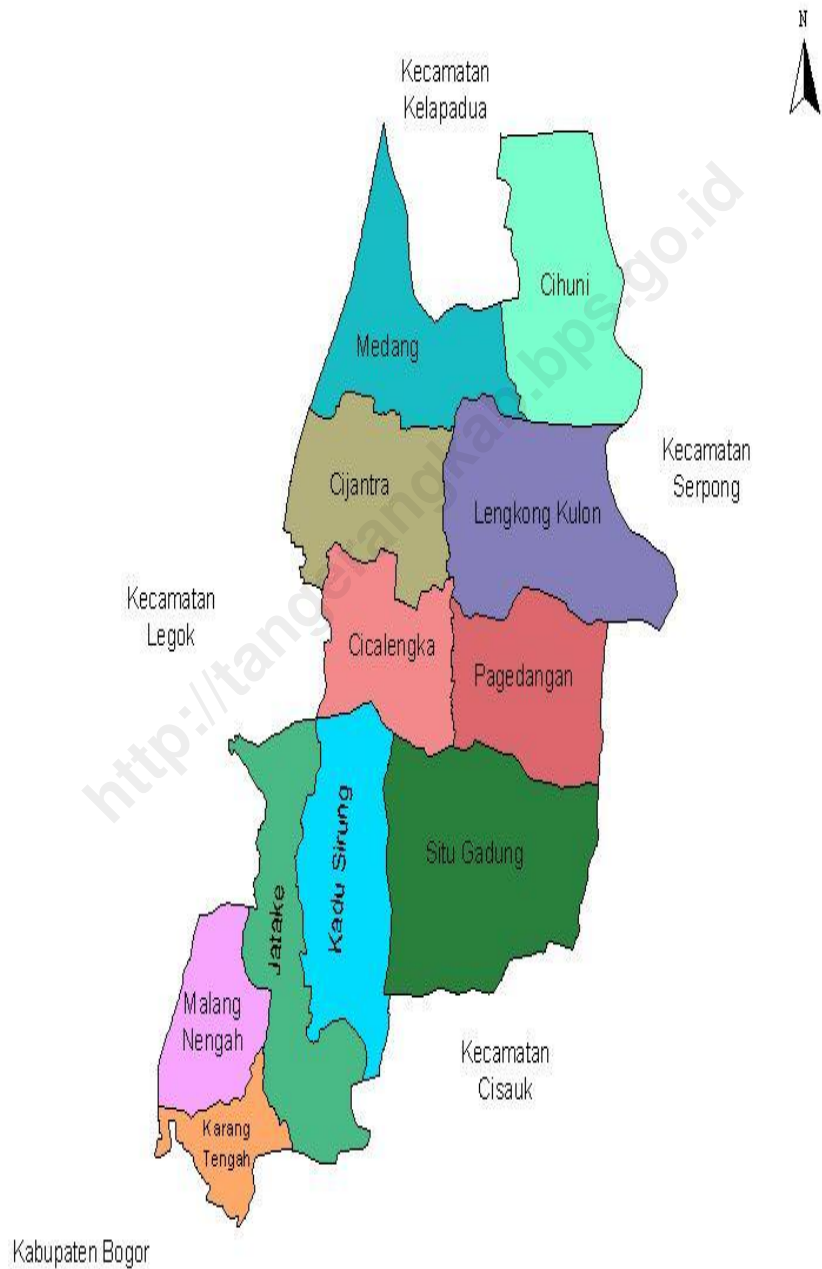
BPS Kabupaten Tangerang

BPS – Statistics of Tangerang Regency

Boleh dikutip dengan menyebutkan sumbernya /

May be cited with reference to the source

Peta Kecamatan Pagedangan



KATA SAMBUTAN

Segala puji dan syukur kita panjatkan kepada Allah SWT, atas rahmat dan karunia-Nya sehingga pengumpulan informasi dan penyajian dalam bentuk buku dapat diterbitkan.

Publikasi “*Kecamatan Pagedangan Dalam Angka 2011*” ini merupakan gambaran sosial ekonomi pembangunan di wilayah Kecamatan Pagedangan. Untuk itu diharapkan publikasi ini dapat digunakan sebagai salah satu acuan dalam menentukan arah dan kebijakan pembangunan di Kecamatan Pagedangan.

Saya ucapkan selamat dan terima kasih kepada semua pihak yang telah membantu terlaksananya penerbitan publikasi ini, semoga publikasi ini dapat bermanfaat bagi kita semua.

Pagedangan , Desember 2011
CAMAT PAGEDANGAN

ASEP SUHERMAN, SH,MM.

NIP. 19700505 199703 1 003

KATA PENGANTAR

Publikasi Kecamatan Pagedangan Dalam Angka 2011 merupakan publikasi yang berisi rangkuman laporan kegiatan berbagai Dinas / Instansi yang ada di Kecamatan Pagedangan, informasi dari Kantor Desa serta data dari BPS Kabupaten Tangerang keadaan tahun 2010.

Semoga data yang disajikan dapat memberikan manfaat kepada berbagai pihak sebagai bahan perencanaan maupun evaluasi terhadap pelaksanaan kegiatan pembangunan di Kecamatan Pagedangan.

Walaupun telah disiapkan sebaik-baiknya, publikasi ini masih jauh dari sempurna. Untuk itu tanggapan dan saran perbaikan dari pemakai sangat diharapkan. Akhirnya kami mengucapkan terima kasih kepada semua pihak yang telah membantu penerbitan buku ini.

Pagedangan, Desember 2011

Koordinator Statistik

Kecamatan Pagedangan

NURFALAH

Nip.19780309 200710 1 001

DAFTAR ISI
CONTENTS

| | Halaman <i>Page</i> |
|--|------------------------|
| HALAMAN JUDUL..... | <i>i</i> |
| KATALOG BPS | <i>ii</i> |
| PETA WILAYAH..... | <i>iii</i> |
| KATA SAMBUTAN CAMAT PAGEDANGAN | |
| FOREWORD OF THE HEAD OF PAGEDANGAN | <i>iv</i> |
| KATA PENGANTAR / <i>PREFACE</i> | <i>v</i> |
| DAFTAR ISI / <i>CONTENTS</i> | <i>vi</i> |
| | |
| BAB 1. KONDISI GEOGRAFIS / | |
| Geographical Condition..... | 1 |
| BAB 2. PEMERINTAHAN / Government..... | 13 |
| BAB 3. PENDUDUK & TENAGA KERJA / | |
| Population and Manpower..... | 27 |
| BAB 4. SOSIAL / Social | 34 |
| BAB 5. PERTANIAN / Agriculture | 77 |
| BAB 6. INDUSTRI & PERDAGANGAN / | |
| Manufacture and Trade..... | 84 |
| BAB 7. PERHUBUNGAN & KOMUNIKASI / | |
| Transportation and Communication | 89 |
| BAB 8. PENDAPATAN REGIONAL / | |
| Regional Income | 93 |

BAB I

KONDISI GEOGRAFIS

Geographical Conditions

BAB 1
KONDISI GEOGRAFIS

1.1. KONDISI GEOGRAFIS

Kecamatan Pagedangan terletak di sebelah selatan Kabupaten Tangerang dan secara administratif terdiri dari 01 kelurahan dan 10 desa. .

Batas wilayah Kecamatan Pagedangan :

- Sebelah utara, berbatasan dengan Kecamatan Kelapa Dua.
- Sebelah timur, berbatasan dengan Kecamatan Serpong-Kota Tangerang Selatan.
- Sebelah selatan, berbatasan dengan Kecamatan Cisauk.
- Sebelah barat, berbatasan dengan Kecamatan Legok

CHAPTER 1
GEOGRAPHICAL CONDITION

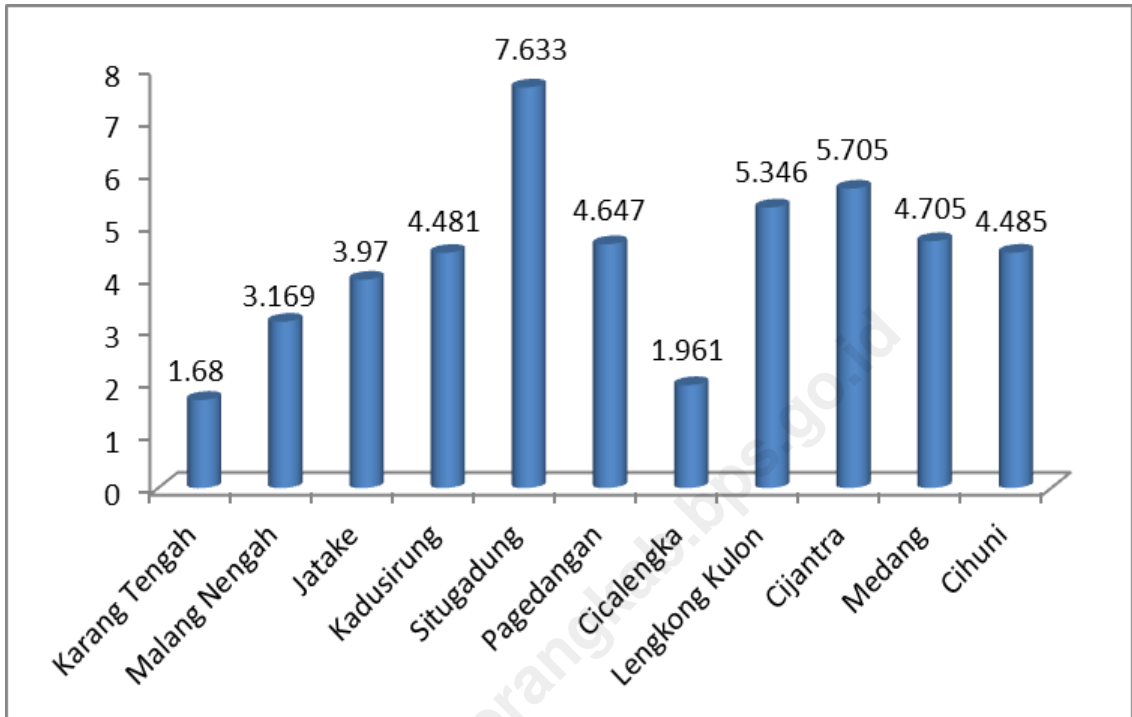
1.1. GEOGRAPHICAL CONDITION

Pagedangan district is located in the south part of Tangerang regency and consist of 01 special villages and 10 villages.

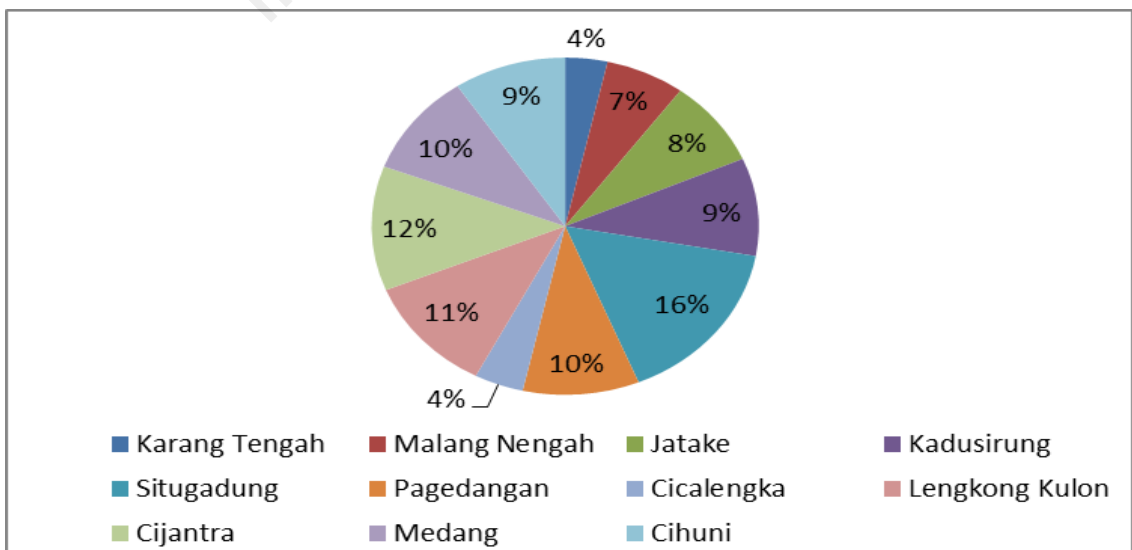
Regional boundary of Pagedangan district::

- *On the north boundaries by Kelapa dua district .*
- *On the east boundaries by Serpong district -Tangerang Selatan regency*
- *On the south boundaries by Cisauk District.*
- *On the west boundaries by Legok District*

➤ *Luas Wil. Desa/Kelurahan*



➤ *Persentase Luas Wil. Desa/Kel*



BAB 1 KONDISI GEOGRAFIS

Tabel 1.1 Potensi Fisik Dasar Kecamatan Pagedangan
Table Base Physical Potency of Pagedangan District
 2010

| Potensi Fisik Dasar <i>Base Physical Potency</i> | Keterangan <i>Annotation</i> |
|---|---|
| (1) | (2) |
| 1. Letak Geografis/ <i>Geographical position</i> | Di bagian timur Kabupaten Tangerang/ <i>On the east part of Tangerang regency</i> |
| 2. Luas Wilayah/ <i>Region Area</i> | 47.782 |
| 3. Batas-batas / <i>Border</i> | |
| - Sebelah Utara/ <i>on the North</i> | Kecamatan Kelapa Dua / <i>Kelapa Dua District</i> |
| - Sebelah Timur/ <i>on the East</i> | Kecamatan Serpong- Kota Tangerang Selatan / <i>Serpong district – Tangerang Selatan Regency</i> |
| - Sebelah Selatan/ <i>on the South</i> | Kecamatan Cisauk / <i>Cisauk District</i> |
| - Sebelah Barat/ <i>on the West</i> | Kecamatan Legok / <i>Legok District</i> |
| 4. Wilayah Pemerintahan / <i>Government Area</i> | 11 Desa / Kelurahan <i>11 Villages/Special Vilages</i> |
| - Desa/ <i>Village</i> | 10 Desa <i>10 Villages</i> |
| - Kelurahan/ <i>Special village</i> | 1 Kelurahan / <i>1Special Village</i> |
| Sumber | : BPS Kabupaten Tangerang |
| Source | : BPS-Statistic of Tangerang Regency |

CHAPTER 1 GEOGRAFICAL CONDITIONS

Table 1.2 Luas Wilayah menurut Desa/Kelurahan
 Table 1.2 Region Area by Village/Special Village
 2010

| No. | Desa/Kelurahan Village/Special Village | Luas Wilayah Region Area (Km ²) | Persentase Percentage (%) |
|-----------------|---|--|------------------------------|
| (1) | (2) | (3) | (4) |
| 1 | Karang Tengah | 1.680 | 3.52 |
| 2 | Malang Nengah | 3.169 | 6.63 |
| 3 | Jatake | 3.970 | 8.31 |
| 4 | Kadusirung | 4.481 | 9.38 |
| 5 | Situgadung | 7.633 | 15.97 |
| 6 | Pagedangan | 4.647 | 9.73 |
| 7 | Cicalengka | 1.961 | 4.10 |
| 8 | Lengkong Kulon | 5.346 | 11.19 |
| 9 | Cijantra | 5.705 | 11.94 |
| 10 | Medang | 4.705 | 9.85 |
| 11 | Cihuni | 4.485 | 9.39 |
| Kec. Pagedangan | | 47.782 | 100 |

Sumber : BPS Kabupaten Tangerang
 Source : BPS-Statistic of Tangerang Regency

BAB 1 KONDISI GEOGRAFIS

Table 1.3 Luas Wilayah menurut Jenis di Kecamatan Pagedangan
Table Region Area by Used in Pagedangan District
 2010

| No. | Desa/Kelurahan <i>Village/Special Village</i> | Luas Lahan/Area (Ha) | | Jumlah <i>Total</i> |
|-----------------|--|----------------------|-------|------------------------|
| | | Sawah | Darat | |
| (1) | (2) | (3) | (4) | (5) |
| 1 | Karang Tengah | 190 | 1490 | 1680 |
| 2 | Malang Nengah | 1550 | 1619 | 3169 |
| 3 | Jatake | 1110 | 2860 | 3970 |
| 4 | Kadusirung | 956 | 3525 | 4481 |
| 5 | Situgadung | 3053 | 4580 | 7633 |
| 6 | Pagedangan | 1294 | 3353 | 4647 |
| 7 | Cicalengka | 779 | 1182 | 1961 |
| 8 | Lengkong Kulon | 112 | 5234 | 5346 |
| 9 | Cijantra | 1207 | 4498 | 5705 |
| 10 | Medang | 200 | 4505 | 4705 |
| 11 | Cihuni | 64 | 4421 | 4485 |
| Kec. Pagedangan | | 10515 | 37267 | 47782 |

Sumber : Kantor Desa/Kelurahan
Source : Villages Office

CHAPTER 1 GEOGRAFICAL CONDITIONS

Table 1.4 Letak Geografis Desa/Kelurahan di Kecamatan Pagedangan
 Table Geographical Position Village/Special Village in Pagedangan District
 2010

| No. | Desa/Kelurahan <i>Village/Special Village</i> | Pantai <i>Beach</i> | Bukan Pantai/ <i>Not Beach</i> | | |
|-----------------|--|------------------------|--------------------------------|------------------------|------------------------|
| | | | Lembah <i>Valley</i> | Lereng <i>Slope</i> | Dataran <i>Flat</i> |
| (1) | (2) | (3) | (4) | (5) | (6) |
| 1 | Karang Tengah | - | - | - | ✓ |
| 2 | Malang Nengah | - | - | - | ✓ |
| 3 | Jatake | - | - | - | ✓ |
| 4 | Kadusirung | - | - | - | ✓ |
| 5 | Situgadung | - | - | - | ✓ |
| 6 | Pagedangan | - | - | - | ✓ |
| 7 | Cicalengka | - | - | - | ✓ |
| 8 | Lengkong Kulon | - | - | - | ✓ |
| 9 | Cijantra | - | - | - | ✓ |
| 10 | Medang | - | - | - | ✓ |
| 11 | Cihuni | - | - | - | ✓ |
| Kec. Pagedangan | | | | | |

Sumber : Kantor Kecamatan Pagedangan
 Source : Pagedangan District Office

BAB 1 KONDISI GEOGRAFIS

Table 1.5 Desa/Kelurahan menurut Ketinggian di Kecamatan Pagedangan
Table Village/Special Village by Altitude place in Pagedangan District
 2010

| No. | Desa/Kelurahan <i>Village/Special Village</i> | Ketinggian Tempat/ <i>Altitude</i> | |
|-----------------|--|---|--------------------------------|
| | | Meter dpl <i>above the sea level (m)</i> | Kategori *) <i>Category</i> |
| (1) | (2) | (3) | (4) |
| 1 | Karang Tengah | 34 | dpl |
| 2 | Malang Nengah | 30 | dpl |
| 3 | Jatake | 32 | dpl |
| 4 | Kadusirung | 32 | dpl |
| 5 | Situgadung | 34 | dpl |
| 6 | Pagedangan | 32 | dpl |
| 7 | Cicalengka | 32 | dpl |
| 8 | Lengkong Kulon | 32 | dpl |
| 9 | Cijantra | 33 | dpl |
| 10 | Medang | 32 | dpl |
| 11 | Cihuni | 34 | dpl |
| Kec. Pagedangan | | 32 | dpl |

Sumber : BPP Kecamatan Pagedangan

Source : *BPP Pagedangan District*

*) Ket: dpl : *di atas permukaan laut*

CHAPTER 1 GEOGRAFICAL CONDITIONS

Table 1.6 Persentase Desa/Kelurahan menurut Topografi di Kec. Pagedangan
Table Percentage Village/Special Village by Topography in Pagedangan District 2010

| No. | Desa/Kelurahan <i>Village/Special Village</i> | Topografi/Topography (%) | |
|-----------------|--|--------------------------|---------------------|
| | | Datar/Flat Area | Berbukit/Hilly Area |
| (1) | (2) | (3) | (4) |
| 1 | Karang Tengah | 100 % | - |
| 2 | Malang Nengah | 100 % | - |
| 3 | Jatake | 100 % | - |
| 4 | Kadusirung | 100 % | - |
| 5 | Situgadung | 100 % | - |
| 6 | Pagedangan | 100 % | - |
| 7 | Cicalengka | 100 % | - |
| 8 | Lengkong Kulon | 100 % | - |
| 9 | Cijantra | 100 % | - |
| 10 | Medang | 100 % | - |
| 11 | Cihuni | 100 % | - |
| Kec. Pagedangan | | | |

Sumber : Kantor Kecamatan Pagedangan
Source : Pagedangan District Office

BAB 1 KONDISI GEOGRAFIS

Table 1.7 Curah Hujan 5 Tahun Terakhir di Kecamatan Pagedangan
 Table Rain Fall in 5 Years ago in Pagedangan District
 2010

| No. | Bulan/Month | Tahun/Year | | | | | Jumlah Ch (mm) | Rata-rata |
|---------------------|---------------------|------------|-------|-------|-------|-------|-------------------|-----------------------------|
| | | 2006 | 2007 | 2008 | 2009 | 2010 | | Average Jumlah Ch(mm) |
| (1) | (2) | (3) | (4) | (5) | (6) | (7) | (8) | (9) |
| 1. | Januari/January | 817 | 820 | 140 | 689 | 824 | 3.217 | 643,4 |
| 2. | Februari/February | 512 | 410 | 206 | 485 | 210 | 2.155 | 431 |
| 3. | Maret/March | 204 | 40 | 160 | 195 | 356 | 781 | 156,2 |
| 4. | April/April | 116 | 120 | 265 | 115 | 268 | 768 | 153,6 |
| 5. | Mei/May | 51 | 30 | 122 | 56 | 195 | 322 | 64,4 |
| 6. | Juni/June | 59 | 15 | 158 | 60 | 197 | 361 | 72,2 |
| 7. | Juli/July | 21 | 26 | 42 | 19 | 85 | 128 | 25,6 |
| 8. | Agustus/August | 146 | 0 | 89 | 6 | 88 | 247 | 49,4 |
| 9. | September/September | 192 | 0 | 70 | 7 | 91 | 285 | 57 |
| 10 | Oktober/October | 67 | 9 | 61 | 0 | 265 | 142 | 28,4 |
| 11 | Nopember/November | 92 | 37 | 109 | 175 | 276 | 406 | 81,2 |
| 12 | Desember/December | 127 | 378 | 0 | 285 | 145 | 1.510 | 302 |
| Jumlah/Total | | 2.444 | 1.957 | 1.430 | 2.099 | 3.000 | 10.930 | 2.168,00 |

Sumber : BPP Kecamatan Pagedangan
 Source : BPP Pagedangan District

CHAPTER 1 GEOGRAFICAL CONDITIONS

Table 1.8 Hari Hujan 5 Tahun Terakhir di Kecamatan Pagedangan
 Table Rain Days in 5 Years ago in Pagedangan District
 2010

| No. | Bulan/Month | Tahun/Year | | | | | Jumlah HH | Rata-rata Average Jmlh HH |
|--------------|---------------------|------------|------|------|------|------|--------------|---------------------------------|
| | | 2006 | 2007 | 2008 | 2009 | 2010 | | |
| (1) | (2) | (3) | (4) | (5) | (6) | (7) | (8) | (9) |
| 1. | Januari/January | 25 | 21 | 9 | 22 | 21 | 98 | 19,6 |
| 2. | Februari/February | 21 | 19 | 18 | 19 | 18 | 95 | 19 |
| 3. | Maret/March | 13 | 2 | 14 | 12 | 16 | 57 | 11,4 |
| 4. | April/April | 5 | 6 | 12 | 4 | 12 | 39 | 7,8 |
| 5. | Mei/May | 4 | 2 | 8 | 5 | 10 | 29 | 5,8 |
| 6. | Juni/June | 4 | 1 | 6 | 4 | 10 | 25 | 5 |
| 7. | Juli/July | 2 | 1 | 4 | 2 | 7 | 16 | 3,2 |
| 8. | Agustus/August | 8 | 0 | 6 | 1 | 6 | 21 | 4,2 |
| 9. | September/September | 11 | 0 | 3 | 1 | 8 | 23 | 4,6 |
| 10 | Oktober/October | 7 | 2 | 5 | 0 | 12 | 26 | 5,2 |
| 11 | Nopember/November | 6 | 18 | 5 | 7 | 13 | 49 | 9,8 |
| 12 | Desember/December | 11 | 16 | 0 | 10 | 11 | 48 | 9,6 |
| Jumlah/Total | | 114 | 109 | 90 | 87 | 144 | 544 | 108,8 |

Sumber : BPP Kecamatan Pagedangan
 Source : BPP Pagedangan District

BAB 1 KONDISI GEOGRAFIS

Table 1.9 Jarak Kantor Desa/Kelurahan ke Kantor Kecamatan yang Membawahi
Distance Between Village/Special Village to District Office
 2010

| No. | Desa/Kelurahan <i>Village/Special Village</i> | Jarak ke Kantor Kecamatan/ <i>Distance to District Office</i> | | |
|-----------------------------|--|---|-----------|---------|
| | | < 5 Km | 5 – 10 Km | > 10 Km |
| (1) | (2) | (3) | (4) | (5) |
| 1 | Karang Tengah | - | ✓ | - |
| 2 | Malang Nengah | - | ✓ | - |
| 3 | Jatake | ✓ | - | - |
| 4 | Kadusirung | ✓ | - | - |
| 5 | Situgadung | ✓ | - | - |
| 6 | Pagedangan | ✓ | - | - |
| 7 | Cicalengka | ✓ | - | - |
| 8 | Lengkong Kulon | ✓ | - | - |
| 9 | Cijantra | ✓ | - | - |
| 10 | Medang | ✓ | - | - |
| 11 | Cihuni | - | ✓ | - |
| Kecamatan Pagedangan | | | | |

Sumber : Kantor Kecamatan Pagedangan
Source Pagedangan District Office

BAB 2
PEMERINTAHAN
CHAPTER 2 GOVERNMENT

BAB 2 PEMERINTAHAN

Table 2.1 Keadaan Gedung Kantor Desa menurut Standar Gedung dan Kepemilikan
Table
Number of Village Building by Building Standard and Ownership Status
 2010

| No. | Desa/Kelurahan <i>Village/Special Village</i> | Standar <i>Standard</i> | | Status Kepemilikan <i>Ownership Status</i> | | |
|-----|--|----------------------------|--------------------|---|---|--|
| | | Ya <i>Yes</i> | Tidak <i>No</i> | Pemerintah <i>Government</i> | Pinjm,Sewa, Kontrak <i>Rental</i> | Swadaya <i>Society</i> <i>Indept</i> |
| (1) | (2) | (3) | (4) | (5) | (6) | (7) |
| 1 | Karang Tengah | ✓ | - | - | - | ✓ |
| 2 | Malang Nengah | ✓ | - | - | - | ✓ |
| 3 | Jatake | ✓ | - | - | - | ✓ |
| 4 | Kadusirung | ✓ | - | - | - | ✓ |
| 5 | Situgadung | ✓ | - | - | - | ✓ |
| 6 | Pagedangan | ✓ | - | - | - | ✓ |
| 7 | Cicalengka | ✓ | - | - | - | ✓ |
| 8 | Lengkong Kulon | ✓ | - | - | - | ✓ |
| 9 | Cijantra | ✓ | - | - | - | ✓ |
| 10 | Medang | ✓ | - | ✓ | - | |
| 11 | Cihuni | ✓ | - | - | - | ✓ |

Kec. Pagedangan

Sumber : Kantor Kecamatan Pagedangan
 Source : *Pagedangan District Office*

CHAPTER 2 GOVERNMENT

Table 2.1 Status Pemerintahan dan Klasifikasi Desa di Kecamatan Pagedangan
Table Government Status and Village Classification in Pagedangan District
 2010

| No. | Desa/Kelurahan <i>Village/Special Village</i> | Status Pemerintahan <i>Government Status</i> | Klasifikasi/ <i>Classification</i> | |
|-----------------|--|--|------------------------------------|------------------------|
| | | | Perkotaan/ <i>Urban</i> | Pedesaan/ <i>Rural</i> |
| (1) | (2) | (3) | (4) | (5) |
| 1 | Karang Tengah | Pedesaan | | ✓ |
| 2 | Malang Nengah | Pedesaan | | ✓ |
| 3 | Jatake | Pedesaan | | ✓ |
| 4 | Kadusirung | Pedesaan | | ✓ |
| 5 | Situgadung | Pedesaan | | ✓ |
| 6 | Pagedangan | Pedesaan | ✓ | |
| 7 | Cicalengka | Pedesaan | ✓ | |
| 8 | Lengkong Kulon | Pedesaan | ✓ | |
| 9 | Cijantra | Pedesaan | ✓ | |
| 10 | Medang | Kelurahan | ✓ | |
| 11 | Cihuni | Pedesaan | ✓ | |
| Kec. Pagedangan | | | | |

Sumber : BPS Kabupaten Tangerang
 Source : BPS-Statistics of Tangerang Regency

BAB 2 PEMERINTAHAN

Table 2.3 Jumlah RT/RW dan Nama Satuan Lingkungan Setempat (SLS) menurut Desa/Kelurahan di Kecamatan Pagedangan
Table
Number of RT/RW and Name Unit Local Area by Village/Special Village in Pagedangan District
 2010

| No. | Desa/Kelurahan <i>Village/Special Village</i> | Jumlah/Total | | Nama <i>Name SLS</i> |
|-----------------|--|------------------------|---------------------|-------------------------|
| | | Rukun Tetangga (RT) | Rukun Warga (RW) | |
| (1) | (2) | (3) | (4) | (5) |
| 1 | Karang Tengah | 13 | 6 | RT/RW |
| 2 | Malang Nengah | 17 | 5 | RT/RW |
| 3 | Jatake | 22 | 3 | RT/RW |
| 4 | Kadusirung | 21 | 4 | RT/RW |
| 5 | Situgadung | 34 | 7 | RT/RW |
| 6 | Pagedangan | 65 | 15 | RT/RW |
| 7 | Cicalengka | 16 | 4 | RT/RW |
| 8 | Lengkong Kulon | 24 | 6 | RT/RW |
| 9 | Cijantra | 24 | 5 | RT/RW |
| 10 | Medang | 89 | 16 | RT/RW |
| 11 | Cihuni | 13 | 4 | RT/RW |
| Kec. Pagedangan | | 338 | 75 | |

Sumber : Kantor Kecamatan Pagedangan
 Source : *Pagedangan District Office*

CHAPTER 2 GOVERNMENT

Table 2.4 Jumlah Aparat Desa/Kelurahan yang Bekerja di Kantor Desa
 Table Number of Employee who Work in Village/Special Village Office
 2010

| No. | Desa/Kelurahan <i>Village/Special Village</i> | Status/ <i>Status</i> | | Jumlah |
|--------|--|---------------------------|-------------------------------------|--------------|
| | | Tetap <i>Permanent</i> | Tidak Tetap <i>Not Permanent</i> | <i>Total</i> |
| (1) | (2) | (3) | (4) | (5) |
| 1 | Karang Tengah | 7 | - | 7 |
| 2 | Malang Nengah | 6 | 3 | 9 |
| 3 | Jatake | 6 | 3 | 9 |
| 4 | Kadusirung | 7 | 4 | 11 |
| 5 | Situgadung | 11 | - | 11 |
| 6 | Pagedangan | 7 | 4 | 11 |
| 7 | Cicalengka | 7 | 4 | 11 |
| 8 | Lengkong Kulon | 7 | - | 7 |
| 9 | Cijantra | 6 | 6 | 12 |
| 10 | Medang | 9 | - | 9 |
| 11 | Cihuni | 7 | - | 7 |
| Jumlah | | 80 | 24 | 104 |

Sumber : Kantor Kecamatan Pagedangan
 Source : Pagedangan District Office

BAB 2 PEMERINTAHAN

Table 2.5 Jumlah Pos Polisi, Anggota Linmas, dan Pos Kamling di Kec. Pagedangan
Table Number of Civil Defense Members, Police Post, and Pos Kamling in Pagedangan District
 2010

| No. | Desa/Kelurahan <i>Village/Special Village</i> | Pos Polisi <i>Police Post</i> | Anggota Linmas <i>Civ.def.members</i> | Pos Kamling*) |
|-----------------|--|----------------------------------|--|---------------|
| (1) | (2) | (3) | (4) | (5) |
| 1 | Karang Tengah | - | 14 | 2 |
| 2 | Malang Nengah | - | 16 | 3 |
| 3 | Jatake | - | 22 | 4 |
| 4 | Kadusirung | - | 22 | 10 |
| 5 | Situgadung | - | 26 | 5 |
| 6 | Pagedangan | 1 | 26 | 13 |
| 7 | Cicalengka | - | 14 | 4 |
| 8 | Lengkong Kulon | - | 20 | 7 |
| 9 | Cijantra | - | 24 | 3 |
| 10 | Medang | 1 | 46 | 5 |
| 11 | Cihuni | - | 18 | 4 |
| Kec. Pagedangan | | 2 | 248 | 60 |

Sumber : Kantor Kecamatan Pagedangan
 Source : *Pagedangan District Office*

CHAPTER 2 GOVERNMENT

Table 2.6 Desa/Kelurahan menurut Fasilitasnya di Kecamatan Pagedangan
Table Number of Employee who Work in Village/Special Village Office Pagedangan District
 2010

| No. | Desa/Kelurahan <i>Village/Special Village</i> | Kantor Pem. Desa <i>Village Office</i> | | Balai Desa <i>Village Hall</i> | |
|-----------------|--|---|----------|-----------------------------------|----------|
| | | Ada/Yes | Tidak/No | Ada/Yes | Tidak/No |
| (1) | (2) | (3) | (4) | (5) | (6) |
| 1 | Karang Tengah | ✓ | - | ✓ | - |
| 2 | Malang Nengah | ✓ | - | ✓ | - |
| 3 | Jatake | ✓ | - | ✓ | - |
| 4 | Kadusirung | ✓ | - | ✓ | - |
| 5 | Situgadung | ✓ | - | ✓ | - |
| 6 | Pagedangan | ✓ | - | ✓ | - |
| 7 | Cicalengka | ✓ | - | ✓ | - |
| 8 | Lengkong Kulon | ✓ | - | ✓ | - |
| 9 | Cijantra | ✓ | - | ✓ | - |
| 10 | Medang | ✓ | - | ✓ | - |
| 11 | Cihuni | ✓ | - | ✓ | - |
| Kec. Pagedangan | | | | | |

Sumber : Kantor Kecamatan Pagedangan
 Source : *Pagedangan District Office*

BAB 2 PEMERINTAHAN

Table 2.7 Nama Kepala Desa/Kel. dan Alamat Kantor Desa/Kel. di Kec Pagedangan 2010
Table
The Name of Head Villages/S.Vill. and Address Villages Office in Pagedangan District 2010

| No. | Desa/Kelurahan <i>Village/Special Village</i> | Nama Kepala Desa <i>Head of Village/S.Vill</i> | Alamat Kantor <i>Address of Vill. Office</i> |
|-----|--|---|---|
| (1) | (2) | (3) | (4) |
| 1 | Karang Tengah | ER. SUWIRTA | Jl. Karang Tengah |
| 2 | Malang Nengah | A. SURYADI | Jl. Raya Pr Panjang-Lgk |
| 3 | Jatake | A. SUARDJO | Jl. Raya Maloko |
| 4 | Kadusirung | H. SYARIFUDIN | Jl. Raya Maloko |
| 5 | Situgadung | TATANG WADI, S | Jl. Raya Maloko |
| 6 | Pagedangan | MAD SAIH | Jl. Raya Pagedangan |
| 7 | Cicalengka | HUMAIDI | Jl. Raya Pagedangan |
| 8 | Lengkong Kulon | M. PAIZ | Jl. Raya Pagedangan |
| 9 | Cijantra | TATANG HERMAWAN | Jl. Desa Cijantra |
| 10 | Medang | NASITA SUNARYA | Jl. Medang |
| 11 | Cihuni | MAD NASIR | Jl. Desa Cihuni |

Kec. Pagedangan

Sumber : Kantor Kecamatan Pagedangan
Source : *Pagedangan District Office*

CHAPTER 2 GOVERNMENT

Table 2.8 Nama Sekretaris Desa/Kel. dan Alamat Kantor Desa/Kel. di Kec Pagedangan 2010
Table

The Name of Head Villages/S.Vill. and Address Villages Office in Pagedangan District 2010

| No. | Desa/Kelurahan <i>Village/Special Village</i> | Nama Kepala Desa <i>Head of Village/S.Vill</i> | Alamat Kantor <i>Address of Vill. Office</i> |
|-----|--|---|---|
| (1) | (2) | (3) | (4) |
| 1 | Karang Tengah | AZIS SAHID | Jl. Karang Tengah |
| 2 | Malang Nengah | YOYO SUTRAYOGI | Jl. Raya Pr Panjang-Lgk |
| 3 | Jatake | MUSLIH | Jl. Raya Maloko |
| 4 | Kadusirung | CECEP SUPRIYATNA | Jl. Raya Maloko |
| 5 | Situgadung | SYAMSUDIN | Jl. Raya Maloko |
| 6 | Pagedangan | AHMAD ANWAR | Jl. Raya Pagedangan |
| 7 | Cicalengka | M. ENDY SM. EK | Jl. Raya Pagedangan |
| 8 | Lengkong Kulon | M. ZAENUDIN | Jl. Raya Pagedangan |
| 9 | Cijantra | MOCHAMAD YUSUP | Jl. Desa Cijantra |
| 10 | Medang | HAERUDIN | Jl. Medang |
| 11 | Cihuni | AHMAD KUNAEFI | Jl. Desa Cihuni |

Kec. Pagedangan

Sumber : Kantor Kecamatan Pagedangan
Source : *Pagedangan District Office*

BAB 2 PEMERINTAHAN

Table 2.9 Jumlah Aparat Pemerintahan Kecamatan menurut Status dan Jenis Kelamin. di Kecamatan Pagedangan
Table *Number of Employee who Work in Pagedangan District by Status and Sex*
 2010

| Status Pegawai <i>Employee Status</i> | Laki-laki <i>Man</i> | Perempuan <i>Woman</i> | Jumlah <i>Total</i> |
|--|-------------------------|---------------------------|------------------------|
| (1) | (2) | (3) | (4) |
| P N S D | 20 | 1 | 21 |
| T K K | - | - | - |
| Honoror | 9 | 3 | 12 |
| Jumlah | 29 | 4 | 33 |

Sumber : Kantor Kecamatan Pagedangan
 Source : *Pagedangan District Office*
 Keterangan : PNSD = Pegawai Negeri Sipil Daerah
 TKK = Tenaga Kerja Kontrak

CHAPTER 2 GOVERNMENT

Table 2.10 Jumlah Aparat Kecamatan menurut Tingkat Pendidikan di Kec. Pagedangan
Table
Number of Employee who Work in Pagedangan District by Education
2010

| Tingkat Pendidikan <i>Level of Education</i> | Laki-laki <i>Man</i> | Perempuan <i>Woman</i> | Jumlah <i>Total</i> |
|---|-------------------------|---------------------------|------------------------|
| (1) | (2) | (3) | (4) |
| SD dan Sederajat | 1 | - | 1 |
| SLTP dan Sederajat | 1 | - | 1 |
| SMU dan Sederajat | 18 | 2 | 20 |
| Akademi | 2 | - | 2 |
| Perguruan Tinggi | 7 | 2 | 9 |
| Jumlah | 29 | 4 | 33 |

Sumber : Kantor Kecamatan Pagedangan

Source : *Pagedangan District Office*

BAB 2 PEMERINTAHAN

Table 2.11 Jumlah PNSD di Kecamatan Pagedangan menurut Tingkat Golongan
Table Jumlah PNSD di Kecamatan Pagedangan menurut Tingkat Golongan
Number of PNSD in Pagedangan District by Rank 2009

| Golongan | Laki-laki | Perempuan | Jumlah |
|---------------|------------|--------------|--------------|
| <i>Rank</i> | <i>Man</i> | <i>Woman</i> | <i>Total</i> |
| (1) | (2) | (3) | (4) |
| Gol IV | 2 | - | 2 |
| Gol III | 8 | - | 8 |
| Gol II | 9 | 1 | 10 |
| Gol I | 1 | | 1 |
| | | | 12 |
| Non PNS | 9 | 3 | |
| Jumlah | 29 | 4 | 33 |

Sumber : Kantor Kecamatan Pagedangan

Source : Pagedangan District Office

CHAPTER 2 GOVERNMENT

Table 2.12 Jumlah PNSD di Kecamatan Pagedangan menurut Kelompok Umur
Table Number of PNSD in Pagedangan District by Age Group
2010

| Kelompok Umur (Tahun) <i>Age Group (years)</i> | Laki-laki <i>Man</i> | Perempuan <i>Woman</i> | Jumlah <i>Total</i> |
|--|-------------------------|---------------------------|------------------------|
| (1) | (2) | (3) | (4) |
| < 20 | - | - | - |
| 20 – 24 | - | - | - |
| 25 – 29 | 5 | 1 | 6 |
| 30 – 34 | 2 | 1 | 3 |
| 35 – 39 | 3 | 1 | 4 |
| 40 – 44 | 4 | 1 | 5 |
| 45 – 49 | 8 | - | 8 |
| 50 – 54 | 4 | - | 4 |
| 55 + | 3 | - | 3 |
| Jumlah | 29 | 4 | 33 |

Sumber : Kantor Kecamatan Pagedangan

Source : Pagedangan District Office

BAB 2 PEMERINTAHAN

Table 2.13 Jumlah PNSD di Kecamatan Pagedangan menurut Masa Kerja
Table Number of PNSD in Pagedangan District by Working Periode
 2010

| Masa Kerja (Tahun) <i>Working Periode (years)</i> | Laki-laki <i>Man</i> | Perempuan <i>Woman</i> | Jumlah <i>Total</i> |
|--|-------------------------|---------------------------|------------------------|
| (1) | (2) | (3) | (4) |
| ≤ 4 | 12 | 3 | 15 |
| 5 – 9 | 4 | - | 4 |
| 10 – 14 | 2 | 1 | 3 |
| 15 – 19 | 4 | - | 4 |
| 20 – 24 | 6 | - | 6 |
| 25 – 29 | 1 | - | 1 |
| 30 – 34 | - | - | - |
| 35 – 39 | - | - | - |
| 40 + | - | - | - |
| Jumlah | 29 | 4 | 33 |

Sumber : Kantor Kecamatan Pagedangan

Source : *Pagedangan District Office*

BAB III
PENDUDUK DAN TENAGA
KERJA

Population And Manpower

BAB 3 PENDUDUK DAN TENAGA KERJA

Table 3.1.1 Jumlah Penduduk, Jenis Kelamin di Kecamatan Pagedangan
Population in Pagedangan District
 2010

| No. | Desa/Kelurahan <i>Village/Special Village</i> | Penduduk/ <i>Population</i> | | |
|-----------------|--|-----------------------------|---------------------------|------------------------|
| | | Laki-laki <i>Man</i> | Perempuan <i>Woman</i> | Jumlah <i>Total</i> |
| (1) | (2) | (3) | (4) | (5) |
| 1 | Karang Tengah | 2590 | 2429 | 5019 |
| 2 | Malang Nengah | 3572 | 3289 | 6861 |
| 3 | Jatake | 4135 | 3894 | 8029 |
| 4 | Kadusirung | 3919 | 3656 | 7575 |
| 5 | Situgadung | 4704 | 4423 | 9127 |
| 6 | Pagedangan | 5264 | 4981 | 10245 |
| 7 | Cicalengka | 2712 | 2583 | 5295 |
| 8 | Lengkong Kulon | 3410 | 3187 | 6597 |
| 9 | Cijantra | 4430 | 4134 | 8564 |
| 10 | Medang | 10950 | 10760 | 21710 |
| 11 | Cihuni | 3112 | 2958 | 6070 |
| Kec. Pagedangan | | 48798 | 46294 | 95092 |

Sumber : BPS Kabupaten Tangerang
 Source : BPS-Statistic of Tangerang Regency

CHAPTER 3 POPULATION AND MANPOWER

Table 3.1.2 Luas Wilayah dan Rata-rata Penduduk per Km² di Kec.Pagedangan
Table Region Area and Average Population per Km² in Pagedangan District
 2010

| No. | Desa/Kelurahan <i>Village/Special Village</i> | Luas Wilayah <i>Region Area</i> | Rata-rata Penduduk per Km ² / <i>Average Population</i> <i>per Km²</i> |
|-----------------|--|------------------------------------|--|
| (1) | (2) | (3) | (4) |
| 1 | Karang Tengah | 1.680 | 2988 |
| 2 | Malang Nengah | 3.169 | 2165 |
| 3 | Jatake | 3.970 | 2022 |
| 4 | Kadusirung | 4.481 | 1690 |
| 5 | Situgadung | 7.633 | 1196 |
| 6 | Pagedangan | 4.647 | 2205 |
| 7 | Cicalengka | 1.961 | 2700 |
| 8 | Lengkong Kulon | 5.346 | 1234 |
| 9 | Cijantra | 5.705 | 1501 |
| 10 | Medang | 4.705 | 4614 |
| 11 | Cihuni | 4.485 | 1353 |
| Kec. Pagedangan | | 47.782 | 1990 |

Sumber : BPS Kabupaten Tangerang

Source : BPS-Statistic of Tangerang Regency

BAB 3 PENDUDUK DAN TENAGA KERJA

Table 3.1.3 Jumlah Rumahtangga dan Rata-rata Penduduk per Rumahtangga di Kecamatan Pagedangan
Table
Number of Household and Population Average per Household in Pagedangan District
 2010

| No. | Desa/Kelurahan <i>Village/Special Village</i> | Rumahtangga <i>Household</i> | Rata-rata Penduduk per Rumahtangga/ <i>Average Population per Household</i> |
|-----------------|--|---------------------------------|--|
| (1) | (2) | (3) | (4) |
| 1 | Karang Tengah | 1072 | 4.68 |
| 2 | Malang Nengah | 1554 | 4.42 |
| 3 | Jatake | 1836 | 4.37 |
| 4 | Kadusirung | 1646 | 4.60 |
| 5 | Situgadung | 2021 | 4.52 |
| 6 | Pagedangan | 2353 | 4.35 |
| 7 | Cicalengka | 1084 | 4.88 |
| 8 | Lengkong Kulon | 1508 | 4.37 |
| 9 | Cijantra | 1844 | 4.64 |
| 10 | Medang | 5412 | 4.01 |
| 11 | Cihuni | 1455 | 4.17 |
| Kec. Pagedangan | | 21785 | 4.37 |

Sumber : BPS Kabupaten Tangerang
 Source : BPS-Statistic of Tangerang Regency

CHAPTER 3 POPULATION AND MANPOWER

Table 3.1.4 Perbandingan Jumlah Penduduk dan Luas Wilayah di
 Table Kec.Pagedangan
The Comparison of Population and Area in Pagedangan District
 2010

| No. | Desa/Kelurahan <i>Village/Special Village</i> | Penduduk/ <i>Population</i> | | Luas Wilayah/ <i>Region Area</i> | |
|-----------------|--|-----------------------------|--------|----------------------------------|-------|
| | | Jumlah | % | Km ² | % |
| (1) | (2) | (3) | (4) | (5) | (6) |
| 1 | Karang Tengah | 5019 | 5.3% | 1.680 | 3.52 |
| 2 | Malang Nengah | 6861 | 7.2% | 3.169 | 6.63 |
| 3 | Jatake | 8029 | 8.4% | 3.970 | 8.31 |
| 4 | Kadusirung | 7575 | 8.0% | 4.481 | 9.38 |
| 5 | Situgadung | 9127 | 9.6% | 7.633 | 15.97 |
| 6 | Pagedangan | 10245 | 10.8% | 4.647 | 9.73 |
| 7 | Cicalengka | 5295 | 5.6% | 1.961 | 4.10 |
| 8 | Lengkong Kulon | 6597 | 6.9% | 5.346 | 11.19 |
| 9 | Cijantra | 8564 | 9.0% | 5.705 | 11.94 |
| 10 | Medang | 21710 | 22.8% | 4.705 | 9.85 |
| 11 | Cihuni | 6070 | 6.4% | 4.485 | 9.39 |
| Kec. Pagedangan | | 95092 | 100.0% | 47.782 | 100 |

Sumber : BPS Kabupaten Tangerang
 Source : BPS-Statistic of Tangerang Regency

BAB 3 PENDUDUK DAN TENAGA KERJA

Table 3.1.5 Penduduk menurut Kelompok Umur dan Jenis Kelamin di Kec. Pagedangan
Table Population by Age Group and Sex in Pagedangan District
 2010

| No. | Kelompok Umur <i>Age Group</i> | Jenis Kelamin / <i>Sex</i> | | |
|-----------------|-----------------------------------|----------------------------|-------------------------|----------------------|
| | | Laki-laki/ <i>Man</i> | Perempuan/ <i>Woman</i> | Jumlah/ <i>Total</i> |
| (1) | (2) | (3) | (4) | (5) |
| 1. | 0 – 4 | 5251 | 4852 | 10103 |
| 2. | 5 – 9 | 5060 | 4790 | 9850 |
| 3. | 10 – 14 | 4670 | 4429 | 9099 |
| 4. | 15 – 19 | 4701 | 4779 | 9480 |
| 5. | 20 – 24 | 4548 | 4479 | 9027 |
| 6. | 25 – 29 | 4708 | 4645 | 9353 |
| 7. | 30 – 34 | 4553 | 4484 | 9037 |
| 8. | 35 – 39 | 4170 | 4016 | 8186 |
| 9. | 40 – 44 | 3597 | 3011 | 6608 |
| 10. | 45 – 49 | 2505 | 2050 | 4555 |
| 11. | 50 – 54 | 1839 | 1554 | 3393 |
| 12. | 55 – 59 | 1246 | 958 | 2204 |
| 13. | 60 – 64 | 761 | 748 | 1509 |
| 14. | 65 + | 1189 | 1499 | 2688 |
| Kec. Pagedangan | | 48798 | 46294 | 95092 |

Sumber : BPS Kabupaten Tangerang

Source : BPS-Statistic of Tangerang Regency

CHAPTER 3 POPULATION AND MANPOWER

Table 3.1.7 Luas Tanah dan Penggunaannya di Kecamatan Pagedangan
 Table Land Area and its Usage in Pagedangan District
 2010

| No. | Desa/Kelurahan <i>Village/Spc. Village</i> | Luas Lahan / <i>Land Area</i> (Ha) | | | |
|-----------------|---|------------------------------------|--------------|------------|--------|
| | | Sawah | Kebun, Tegal | Pekarangan | Kolam |
| (1) | (2) | (3) | (4) | (5) | (6) |
| 1 | Karang Tengah | 36,000 | 107 | 16 | 0,500 |
| 2 | Malang Nengah | 119,400 | 77 | 17 | 0,780 |
| 3 | Jatake | 107,515 | 232 | 28 | 0,780 |
| 4 | Kadusirung | 136,007 | 210 | 28 | 0,720 |
| 5 | Situgadung | 206,960 | 414 | 44 | 0,445 |
| 6 | Pagedangan | 62,418 | 247 | 86 | 0,229 |
| 7 | Cicalengka | 62,545 | 112 | 20 | 0,575 |
| 8 | Lengkong Kulon | 103,985 | 278 | 24 | 0,390 |
| 9 | Cijantra | 138,685 | 339 | 107 | 0,855 |
| 10 | Medang | 62,960 | 151 | 99 | 0,200 |
| 11 | Cihuni | 33,890 | 148 | 26 | 0,678 |
| Kec. Pagedangan | | 1,070,365 | 2,315 | 495 | 0,5702 |

Sumber : BPP Kecamatan Pagedangan
 Source : BPP Pagedangan District

BAB IV

SOSIAL

Social

<http://tangerangkab.bps.go.id>

CHAPTER 4 SOCIAL

Table 4.1.1 Banyaknya Sekolah, Murid, dan Guru TK di Kecamatan Pagedangan

Table *Number of Schools, Pupils, and Techers of Kindergarten School in Pagedangan District*
2010

| No. | Taman Kanak-kanak <i>Kindergarten School</i> | Sekolah/Schools | | Murid/Pupils | | Guru/Teachers | |
|-----------------|---|-------------------------|--------------------------|-------------------------|--------------------------|-------------------------|--------------------------|
| | | Negeri <i>Public</i> | Swasta <i>Private</i> | Negeri <i>Public</i> | Swasta <i>Private</i> | Negeri <i>Public</i> | Swasta <i>Private</i> |
| (1) | (2) | (3) | (4) | (5) | (6) | (7) | (8) |
| 1 | MUTIARA | - | ✓ | - | 136 | 1 | 7 |
| 2 | MUTIARA INSANI | - | ✓ | - | 102 | - | 11 |
| 3 | PUTRI KEMBAR CATALINA | - | ✓ | - | 53 | - | 5 |
| 4 | TIGA PENUAI | - | ✓ | - | 54 | - | 4 |
| 5 | AL-HIDAYAH | - | ✓ | - | 26 | - | 3 |
| 6 | MANDIRI ISLAMI | - | ✓ | - | 27 | - | 7 |
| 7 | ISLAM FIRDAUS | - | ✓ | - | 28 | - | 6 |
| 8 | BINA INSAN MADANI | - | ✓ | - | 27 | - | 5 |
| 9 | MIFTAHUL HUDA | - | ✓ | - | 21 | - | 6 |
| 10 | GENERASI INDONESIA | - | ✓ | - | 64 | - | 5 |
| 11 | PUSPIPTEK ASRI | - | ✓ | - | 22 | - | 3 |
| 12 | A-BA-TA | - | ✓ | - | 31 | - | 4 |
| Kec. Pagedangan | | - | 12 | - | 591 | 1 | 66 |

Sumber : Dinas Pendidikan Kecamatan Pagedangan
Source : *Education Service of Pagedangan District*

BAB 4 SOSIAL

Table 4.1.2 Banyaknya Sekolah, Murid SD di Kecamatan Pagedangan

Table Number of Schools, Pupils, and Teachers of Elementary Schools in Pagedangan District 2010

| No. | Desa/Keluarahan <i>Village/Spv.Village</i> | Sekolah/Schools | | Murid/Pupils | |
|-----------------|---|-------------------------|--------------------------|-------------------------|--------------------------|
| | | Negeri <i>Public</i> | Swasta <i>Private</i> | Negeri <i>Public</i> | Swasta <i>Private</i> |
| (1) | (2) | (3) | (4) | (5) | (6) |
| 1 | Karang Tengah | 1 | - | 464 | - |
| 2 | Malang Nengah | 2 | - | 577 | - |
| 3 | Jatake | 2 | - | 437 | - |
| 4 | Kadusirung | 2 | - | 588 | - |
| 5 | Situgadung | 5 | - | 911 | - |
| 6 | Pagedangan | 2 | - | 721 | - |
| 7 | Cicalengka | 3 | - | 688 | - |
| 8 | Lengkong Kulon | 5 | - | 486 | - |
| 9 | Cijantra | 3 | - | 552 | - |
| 10 | Medang | 3 | 2 | 1496 | 346 |
| 11 | Cihuni | 1 | - | 380 | - |
| Kec. Pagedangan | | 29 | 2 | 7300 | 346 |

Sumber : Dinas Pendidikan Kecamatan Pagedangan
 Source : Education Service of Pagedangan District

CHAPTER 4 SOCIAL

Table 4.1.3 Banyaknya Sekolah, Murid MI di Kecamatan Pagedangan

Table Number of Schools, Pupils of Junior High School in Pagedangan District 2010

| No. | Desa/Kelurahan <i>Village/Spc. Village</i> | Sekolah/Schools | | Murid/Pupils | |
|-----------------|---|-------------------------|--------------------------|-------------------------|--------------------------|
| | | Negeri <i>Public</i> | Swasta <i>Private</i> | Negeri <i>Public</i> | Swasta <i>Private</i> |
| (1) | (2) | (3) | (4) | (5) | (6) |
| 1 | Karang Tengah | - | 1 | - | 141 |
| 2 | Malang Nengah | - | 2 | - | 289 |
| 3 | Jatake | - | 3 | - | 730 |
| 4 | Kadusirung | - | 1 | - | 160 |
| 5 | Situgadung | - | 1 | - | 217 |
| 6 | Pagedangan | 1 | 1 | 479 | 74 |
| 7 | Cicalengka | - | 1 | - | 149 |
| 8 | Lengkong Kulon | 1 | 4 | 182 | 416 |
| 9 | Cijantra | - | 2 | - | 354 |
| 10 | Medang | - | 1 | - | 400 |
| 11 | Cihuni | - | 1 | - | 350 |
| Kec. Pagedangan | | 2 | 18 | 661 | 3280 |

Sumber : Dinas Pendidikan Kecamatan Pagedangan
 Source : Education Service of Pagedangan District

BAB 4 SOSIAL

Table 4.1.4 Banyaknya Sekolah, Guru MI di Kecamatan Pagedangan

Table Number of Schools, Techers of Junior High School in Pagedangan District 2010

| No. | Desa/Keluarahan <i>Village/Spv.Village</i> | Sekolah/Schools | | | Guru/Teachers | | |
|-----------------|---|-------------------------|--------------------------|-----|----------------------------|-----------------------------|-----|
| | | Negeri <i>Public</i> | Swasta <i>Private</i> | Jml | Laki-laki <i>Public</i> | Perempuan <i>Private</i> | Jml |
| (1) | (2) | (3) | (4) | (5) | (6) | (7) | (8) |
| 1 | Karang Tengah | - | 1 | 1 | 3 | 5 | 8 |
| 2 | Malang Nengah | - | 2 | 2 | 8 | 12 | 20 |
| 3 | Jatake | - | 3 | 3 | 18 | 15 | 33 |
| 4 | Kadusirung | - | 1 | 1 | 4 | 4 | 8 |
| 5 | Situgadung | - | 1 | 1 | 3 | 6 | 9 |
| 6 | Pagedangan | 1 | 1 | 2 | 14 | 18 | 32 |
| 7 | Cicalengka | - | 1 | 1 | 6 | 5 | 11 |
| 8 | Lengkong Kulon | 1 | 4 | 5 | 18 | 26 | 44 |
| 9 | Cijantra | - | 2 | 2 | 6 | 6 | 12 |
| 10 | Medang | - | 1 | 1 | 8 | 3 | 11 |
| 11 | Cihuni | - | 1 | 1 | 5 | 15 | 20 |
| Kec. Pagedangan | | 2 | 18 | 20 | 111 | 130 | 241 |

Sumber : KKM Kecamatan Pagedangan

Source : *Education Service of Pagedangan District*

CHAPTER 4 SOCIAL

Table 4.1.5 Banyaknya Sekolah, Murid MTS/N di Kecamatan Pagedangan
 Table Number of Schools, Pupils of High School in Pagedangan District
 2010

| No. | Desa/Keluarahan <i>Village/Spc.Village</i> | Sekolah/Schools | | Murid/Pupils | |
|-----------------|---|-------------------------|--------------------------|-------------------------|--------------------------|
| | | Negeri <i>Public</i> | Swasta <i>Private</i> | Negeri <i>Public</i> | Swasta <i>Private</i> |
| (1) | (2) | (3) | (4) | (5) | (6) |
| 1 | Karang Tengah | - | - | - | - |
| 2 | Malang Nengah | - | 1 | - | 335 |
| 3 | Jatake | 1 | 1 | 693 | 128 |
| 4 | Kadusirung | - | - | - | - |
| 5 | Situgadung | - | - | - | - |
| 6 | Pagedangan | - | - | - | - |
| 7 | Cicalengka | - | 1 | - | 178 |
| 8 | Lengkong Kulon | - | 1 | - | 264 |
| 9 | Cijantra | 1 | - | 622 | - |
| 10 | Medang | - | - | - | - |
| 11 | Cihuni | - | 1 | - | 125 |
| Kec. Pagedangan | | 2 | 5 | 1315 | 1030 |

Sumber : Dinas Pendidikan Kecamatan Pagedangan
 Source : Education Service of Pagedangan District

BAB 4 SOSIAL

Table 4.1.6 Banyaknya Sekolah dan Guru MTS/N di Kecamatan Pagedangan

Table Number of Schools, Pupils, and Techers of Senior High Schools in Pagedangan District
2010

| No. | Desa/Keluarahan <i>Village/Spc. Village</i> | Sekolah/Schools | | Guru/Teachers | |
|-----------------|--|-------------------------|--------------------------|-------------------------|--------------------------|
| | | Negeri <i>Public</i> | Swasta <i>Private</i> | Negeri <i>Public</i> | Swasta <i>Private</i> |
| (1) | (2) | (3) | (4) | (7) | (8) |
| 1 | Karang Tengah | - | - | - | - |
| 2 | Malang Nengah | - | 1 | - | 26 |
| 3 | Jatake | 1 | 1 | 48 | 19 |
| 4 | Kadusirung | - | - | - | - |
| 5 | Situgadung | - | - | - | - |
| 6 | Pagedangan | - | - | - | - |
| 7 | Cicalengka | - | 1 | - | 24 |
| 8 | Lengkong Kulon | - | 1 | - | 21 |
| 9 | Cijantra | 1 | - | 39 | - |
| 10 | Medang | - | - | - | - |
| 11 | Cihuni | - | 1 | - | 15 |
| Kec. Pagedangan | | 2 | 5 | 87 | 105 |

Sumber : Dinas Pendidikan Kecamatan Pagedangan
Source : *Education Service of Pagedangan District*

CHAPTER 4 SOCIAL

Table 4.1.7 Banyaknya Sekolah, Murid, dan Guru SMK/MA Kejuruan di Kecamatan Pagedangan
Table
Number of Schools, Pupils, and Techers of Vocational School in Pagedangan District
 2010

| No. | Desa/Keluarahan <i>Village/Spc. Village</i> | Sekolah/Schools | | Murid/Pupils | | Guru/Teachers | |
|----------------|--|-------------------------|--------------------------|-------------------------|--------------------------|-------------------------|--------------------------|
| | | Negeri <i>Public</i> | Swasta <i>Private</i> | Negeri <i>Public</i> | Swasta <i>Private</i> | Negeri <i>Public</i> | Swasta <i>Private</i> |
| (1) | (2) | (3) | (4) | (5) | (6) | (7) | (8) |
| 1 | Karang Tengah | - | - | - | - | - | - |
| 2 | Malang Nengah | - | - | - | - | - | - |
| 3 | Jatake | - | - | - | - | - | - |
| 4 | Kadusirung | - | - | - | - | - | - |
| 5 | Situgadung | - | - | - | - | - | - |
| 6 | Pagedangan | 1 | - | NA | - | NA | - |
| 7 | Cicalengka | - | - | - | - | - | - |
| 8 | Lengkong Kulon | - | - | - | - | - | - |
| 9 | Cijantra | - | - | - | - | - | - |
| 10 | Medang | - | - | - | - | - | - |
| 11 | Cihuni | - | 1 | - | NA | - | NA |
| Kec Pagedangan | | 1 | 1 | - | - | - | - |

Sumber : Dinas Pendidikan Kecamatan Pagedangan
 Source : *Education Service of Pagedangan District*

Table 4.1.8 Banyaknya Universitas, di Kecamatan Pagedangan
 Table Number of University in Pagedangan District
 2010

| No. | Desa/Kelurahan <i>Village/Spc. Village</i> | Universitas <i>University</i> | |
|-----------------|---|----------------------------------|--------------------------|
| | | Negeri <i>Public</i> | Swasta <i>Private</i> |
| (1) | (2) | (3) | (4) |
| 1 | Karang Tengah | | |
| 2 | Malang Nengah | - | - |
| 3 | Jatake | | |
| 4 | Kadusirung | - | - |
| 5 | Situgadung | | |
| 6 | Pagedangan | 1 | 2 |
| 7 | Cicalengka | | |
| 8 | Lengkong Kulon | - | - |
| 9 | Cijantra | | |
| 10 | Medang | - | - |
| 11 | Cihuni | | |
| Kec. Pagedangan | | 1 | 2 |

Sumber : Dinas Pendidikan Kecamatan Pagedangan
 Source : Education Service of Pagedangan District

CHAPTER 4 SOCIAL

Table 4.1.9 Jumlah Lembaga Pendidikan Keterampilan menurut Desa di Kecamatan Pagedangan
Table Number of Organization Education Skill in Pagedangan District
 2010

| No. | Desa/Keluarahan <i>Village/Sp.Village</i> | Bahasa <i>Language</i> | Elektronik <i>Electro</i> | Komputer <i>Computer</i> | Menjahit <i>Sewing</i> | Kecantikan <i>Beauty</i> | Montir <i>Mechanic</i> |
|-----------------|--|---------------------------|------------------------------|-----------------------------|---------------------------|-----------------------------|---------------------------|
| (1) | (2) | (3) | (4) | (5) | (6) | (7) | (8) |
| 1 | Karang Tengah | - | - | - | - | - | - |
| 2 | Malang Nengah | - | - | - | - | - | - |
| 3 | Jatake | - | - | - | - | - | - |
| 4 | Kadusirung | - | - | - | - | - | - |
| 5 | Situgadung | - | - | - | 1 | - | - |
| 6 | Pagedangan | 2 | - | 1 | - | - | - |
| 7 | Cicalengka | - | - | - | - | - | - |
| 8 | Lengkong Kulon | - | - | - | - | - | - |
| 9 | Cijantra | - | - | - | - | - | - |
| 10 | Medang | 3 | - | - | - | - | - |
| 11 | Cihuni | 1 | - | - | - | - | - |
| Kec. Pagedangan | | 6 | - | 1 | 1 | - | - |

Sumber : Kantor Desa
Source : Villages office

Table 4.2.1 Banyaknya Fasilitas Kesehatan di Kecamatan Pagedangan
Table Number of Health Facility in Pagedangan District
 2010

| No. | Desa/Keluarahan <i>Village/Sp.Village</i> | Rumah Sakit <i>Hospital</i> | Rumah Bersalin <i>Maternal Hospital</i> | Puskesmas <i>Public Health Centre</i> | Pustu <i>Secondary PHC</i> | Poliklinik <i>Polyclinic</i> |
|-----------------|--|-----------------------------------|---|--|-----------------------------------|---------------------------------|
| (1) | (2) | (3) | (4) | (5) | (6) | (7) |
| 1 | Karang Tengah | - | - | - | - | - |
| 2 | Malang Nengah | - | - | - | - | 1 |
| 3 | Jatake | - | - | - | 1 | - |
| 4 | Kadusirung | - | - | - | 1 | 1 |
| 5 | Situgadung | - | 1 | - | - | - |
| 6 | Pagedangan | - | - | 1 | - | 1 |
| 7 | Cicalengka | - | - | - | - | 1 |
| 8 | Lengkong Kulon | - | 1 | - | - | 1 |
| 9 | Cijantra | - | - | - | - | 1 |
| 10 | Medang | 1 | 2 | - | - | 1 |
| 11 | Cihuni | - | - | - | - | - |
| Kec. Pagedangan | | 1 | 4 | 1 | 2 | 7 |

Sumber : Puskesmas Kecamatan Pagedangan

Source : *Public Health Centre of Pagedangan District*

CHAPTER 4 SOCIAL

Table 4.2.2 Banyaknya Fasilitas Kesehatan Lainnya di Kecamatan Pagedangan
 Table Number of The Other Health Facility in Pagedangan District
 2010

| No. | Desa/Kelurahan <i>Village/Sp. Village</i> | Praktek Dokter <i>Doctor</i> | Praktek Bidan <i>Midwife</i> | Posyandu <i>Integrated Serving Post</i> | Apotek <i>Dispensary</i> | Toko Obat <i>Drug Store</i> |
|-----------------|--|------------------------------------|------------------------------------|--|-----------------------------|------------------------------------|
| (1) | (2) | (3) | (4) | (5) | (6) | (7) |
| 1 | Karang Tengah | - | 1 | 6 | - | - |
| 2 | Malang Nengah | 1 | 2 | 6 | - | 1 |
| 3 | Jatake | - | 2 | 7 | - | - |
| 4 | Kadusirung | - | 2 | 6 | - | - |
| 5 | Situgadung | 1 | 2 | 7 | - | - |
| 6 | Pagedangan | 3 | 3 | 11 | - | - |
| 7 | Cicalengka | - | 1 | 6 | - | - |
| 8 | Lengkong Kulon | 2 | 1 | 6 | - | - |
| 9 | Cijantra | - | 1 | 7 | - | 1 |
| 10 | Medang | 4 | 4 | 18 | 1 | 1 |
| 11 | Cihuni | - | 2 | 6 | - | 1 |
| Kec. Pagedangan | | 11 | 21 | 86 | 1 | 4 |

Sumber : Puskesmas Kecamatan Pagedangan

Source : Public Health Centre of Pagedangan District

Table 4.2.3 Banyaknya Tenaga Kesehatan yang Tinggal di Kecamatan Pagedangan *Number of Paramedic who Stay in Pagedangan District*
Table
2010

| No. | Desa/Keluarahan <i>Village/Sp.Village</i> | Dokter <i>Doctor</i> | Bidan <i>Midwife</i> | Mantri/Perawat <i>Nurse</i> | Dukun Bayi <i>Traditional Healer</i> |
|-----------------|--|-------------------------|-------------------------|--------------------------------|---|
| (1) | (2) | (3) | (4) | (5) | (6) |
| 1 | Karang Tengah | - | 1 | 1 | 3 |
| 2 | Malang Nengah | 1 | 2 | 2 | 1 |
| 3 | Jatake | - | 2 | 1 | 3 |
| 4 | Kadusirung | - | 3 | 1 | 12 |
| 5 | Situgadung | 1 | 2 | - | 5 |
| 6 | Pagedangan | 2 | 3 | 1 | 3 |
| 7 | Cicalengka | - | 2 | - | 4 |
| 8 | Lengkong Kulon | - | 8 | 4 | 6 |
| 9 | Cijantra | - | 1 | - | 6 |
| 10 | Medang | 4 | 6 | 6 | 2 |
| 11 | Cihuni | - | 2 | - | 1 |
| Kec. Pagedangan | | 8 | 32 | 16 | 46 |

Sumber : Puskesmas Kecamatan Pagedangan

Source : *Public Health Centre of Pagedangan District*

CHAPTER 4 SOCIAL

Table 4.2.4 Banyaknya Bayi yang Diimunisasi menurut Jenis Imunisasi di Kecamatan Pagedangan
Table
Number of Immunized Babies by Kind in Pagedangan District
 2010

| No. | Desa/Keluarahan <i>Village/Sp. Village</i> | Campak <i>Measles</i> | BCG <i>BCG</i> | Polio/ <i>Polio</i> | |
|-----|---|--------------------------|-------------------|---------------------|-----------|
| | | | | III | Hepatitis |
| (1) | (2) | (3) | (4) | (5) | (6) |
| 1 | Karang Tengah | 115 | 110 | 116 | 113 |
| 2 | Malang Nengah | 135 | 111 | 136 | 120 |
| 3 | Jatake | 153 | 151 | 155 | 153 |
| 4 | Kadusirung | 150 | 141 | 152 | 151 |
| 5 | Situgadung | 195 | 181 | 194 | 191 |
| 6 | Pagedangan | 197 | 176 | 198 | 193 |
| 7 | Cicalengka | 114 | 107 | 115 | 105 |
| 8 | Lengkong Kulon | 152 | 141 | 152 | 152 |
| 9 | Cijantra | 191 | 171 | 190 | 167 |
| 10 | Medang | 296 | 243 | 298 | 298 |
| 11 | Cihuni | 125 | 115 | 126 | 122 |

Kec. Pagedangan

Sumber : Puskesmas Kecamatan Pagedangan

Source : *Public Health Centre of Pagedangan District*

Tabel/Table 4.2.4

Lanjutan Tabel
Continued Table

| No. | Desa/Kelurahan <i>Village/Sp.Village</i> | DPT/ <i>Diptheia Paratyus Tetanus</i> | | |
|-----|---|---------------------------------------|-----|------|
| | | I | II | III |
| (1) | (2) | (8) | (9) | (10) |
| 1 | Karang Tengah | 115 | NA | 116 |
| 2 | Malang Nengah | 135 | NA | 136 |
| 3 | Jatake | 154 | NA | 155 |
| 4 | Kadusirung | 151 | NA | 152 |
| 5 | Situgadung | 193 | NA | 194 |
| 6 | Pagedangan | 197 | NA | 198 |
| 7 | Cicalengka | 114 | NA | 115 |
| 8 | Lengkong Kulon | 151 | NA | 152 |
| 9 | Cijantra | 190 | NA | 190 |
| 10 | Medang | 297 | NA | 297 |
| 11 | Cihuni | 125 | NA | 126 |

Kec. Pagedangan

Sumber : Puskesmas Kecamatan Pagedangan

Source : *Public Health Centre of Pagedangan District*

CHAPTER 4 SOCIAL

Table 4.2.5 Banyaknya Cakupan Jaminan Pemeliharaan Kesehatan Pra Bayar di Puskesmas di Kecamatan Pagedangan
Table
2010

| No. | Desa/Keluarahan <i>Village/Sp.Village</i> | ASKES | Jamso stek | Askeskin | Lainnya | Jumlah |
|-----------------|--|-------|---------------|----------|---------|--------|
| (1) | (2) | (3) | (4) | (5) | (6) | (7) |
| 1 | Karang Tengah | - | 1 | 2,956 | 52 | 3,009 |
| 2 | Malang Nengah | 24 | 1 | 3,244 | 79 | 3,348 |
| 3 | Jatake | 32 | 8 | 3,463 | 58 | 3,561 |
| 4 | Kadusirung | 59 | 8 | 3,177 | 109 | 3,353 |
| 5 | Situgadung | 34 | 4 | 4,077 | 59 | 4,174 |
| 6 | Pagedangan | 851 | 37 | 2,489 | 437 | 3,814 |
| 7 | Cicalengka | 85 | 5 | 1,945 | 143 | 2,178 |
| 8 | Lengkong Kulon | 228 | 10 | 1,808 | 232 | 2,278 |
| 9 | Cijantra | 31 | 1 | 2,944 | 83 | 3,059 |
| 10 | Medang | 28 | 3 | 4,085 | 94 | 4,210 |
| 11 | Cihuni | 23 | 1 | 2,840 | 99 | 2,963 |
| Kec. Pagedangan | | 1,395 | 79 | 33,028 | 1,445 | 35,947 |

Sumber : Puskesmas Kecamatan Pagedangan

Source : *Public Health Centre of Pagedangan District*

Table 4.2.6 Jumlah Keadaan Gizi Balita menurut Status dan Desa/Kelurahan di Kecamatan Pagedangan

Number Baby Nutrition by Status and Village in Pagedangan District

2010

| No | Desa/Kelurahan <i>Village/Sp.Village</i> | Sasaran <i>Target</i> | Ditimbang <i>Weighted</i> | Keadaan Gizi/ <i>Nutrition Situation</i> | | |
|----------------|---|--------------------------|------------------------------|--|----------------------|-----|
| | | | | Baik <i>Good</i> | Buruk <i>Poor</i> | BGM |
| (1) | (2) | (3) | (4) | (5) | (6) | (7) |
| 1 | Karang Tengah | 482 | 354 | 204 | 12 | 10 |
| 2 | Malang Nengah | 595 | 401 | 277 | 6 | 15 |
| 3 | Jatake | 728 | 526 | 475 | 7 | 71 |
| 4 | Kadusirung | 709 | 563 | 471 | 5 | 10 |
| 5 | Situgadung | 617 | 494 | 328 | 5 | 28 |
| 6 | Pagedangan | 1,049 | 800 | 665 | 23 | 30 |
| 7 | Cicalengka | 505 | 411 | 363 | 5 | 36 |
| 8 | Lengkong Kulon | 721 | 548 | 459 | 2 | 15 |
| 9 | Cijantra | 837 | 650 | 608 | 10 | 12 |
| 10 | Medang | 1,690 | 793 | 428 | 13 | 34 |
| 11 | Cihuni | 560 | 424 | 350 | 6 | 17 |
| Kec Pagedangan | | 8,493 | 5,964 | 4,628 | 94 | 278 |

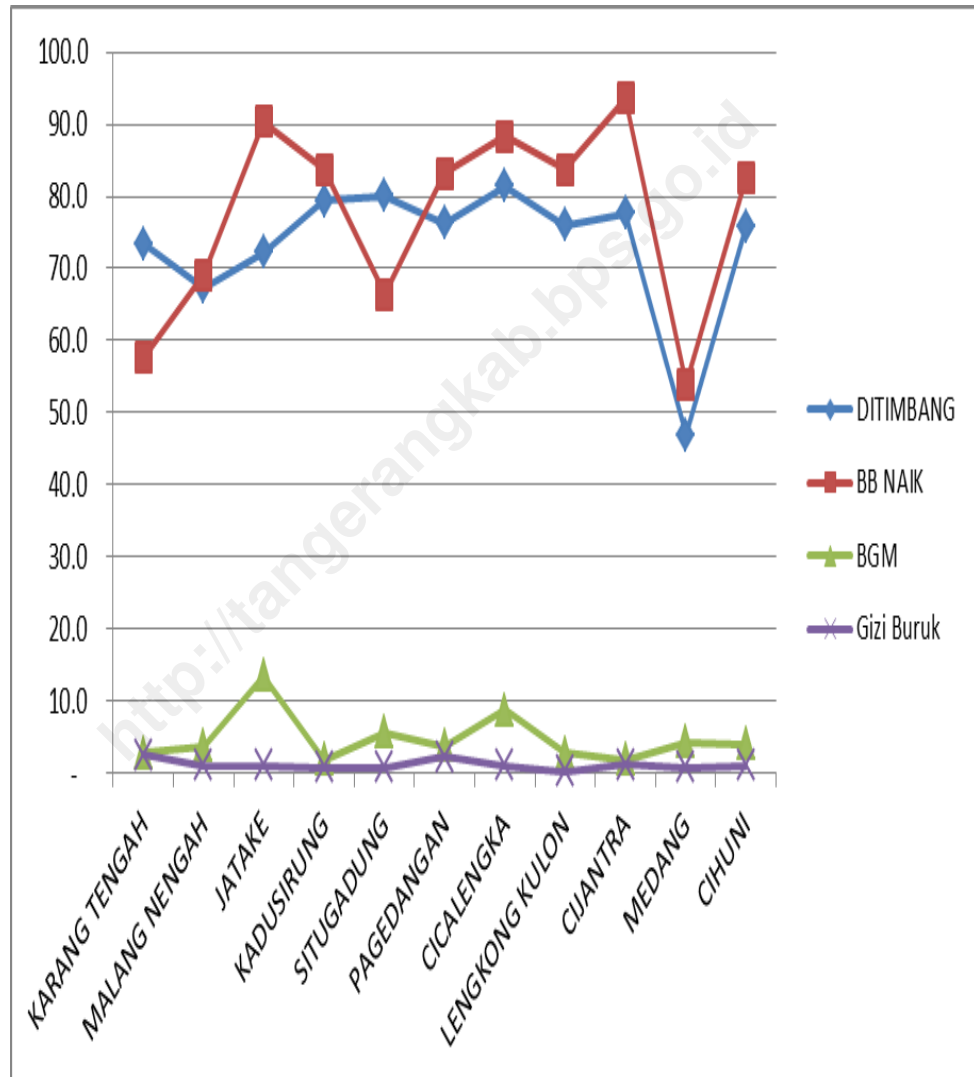
Sumber : Puskesmas Kecamatan Pagedangan

Source : *Public Health Centre of Pagedangan District*

CHAPTER 4 SOCIAL

Table 4.2.7 Persentase Keadaan Gizi Balita menurut Status dan Desa/Kelurahan di Kecamatan Pagedangan

Table Number Baby Nutrition by Status and Village in Pagedangan District 2010



Sumber : Puskesmas Kecamatan Pagedangan

Source : Public Health Centre of Pagedangan District

Table 4.2.8 Jumlah Kunjungan Ibu Hamil,(K1,K4) dan Persalinan di Puskesmas
 Table Number of Visiting Pregnant Women, Giving Birth and Born Baby in
 Public Health Center
 2010

| No. | Uraian / Explanation | Th. 2010 |
|-----|------------------------|----------|
| (1) | (2) | (3) |
| 1. | Ibu Hamil | 1,966 |
| 2. | Kunjungan Ibu Hamil K1 | 1,916 |
| 3. | Kunjungan Ibu Hamil K4 | 1,738 |
| 4. | Ibu bersalin | 1,877 |
| | - Ditolong Nakes | 1,754 |
| | - Lainnya | 123 |

Kec. Pagedangan

Sumber : Puskesmas Kecamatan Pagedangan

Source : Public Health Centre of Pagedangan District

CHAPTER 4 SOCIAL

Table 4.2.9 Jumlah Cakupan Kunjungan Neonatus, Bayi dan Bayi BBLR yang di Tangani di Puskesmas Pagedangan
 Table 2010

| No | Desa/Kelurahan <i>Village/Sp.Village</i> | NEONATUS | | | BAYI | | |
|-----------------|---|----------|-------|-------|----------|-------|-------|
| | | JUMLAH | KN2 | % | JML BAYI | KUNJ | % |
| 1 | 2 | 3 | 4 | 5 | 6 | 7 | 8 |
| 1 | Karang Tengah | 123 | 121 | 98 | 123 | 121 | 98 |
| 2 | Malang Nengah | 142 | 142 | 100 | 142 | 142 | 100 |
| 3 | Jatake | 157 | 163 | 104 | 157 | 163 | 104 |
| 4 | Kadusirung | 149 | 142 | 95 | 149 | 142 | 95 |
| 5 | Situgadung | 192 | 189 | 98 | 192 | 189 | 98 |
| 6 | Pagedangan | 148 | 146 | 99 | 148 | 146 | 99 |
| 7 | Cicalengka | 113 | 112 | 99 | 113 | 112 | 99 |
| 8 | Lengkong Kulon | 144 | 144 | 100 | 144 | 144 | 100 |
| 9 | Cijantra | 185 | 163 | 88 | 185 | 163 | 88 |
| 10 | Medang | 232 | 233 | 100 | 232 | 233 | 100 |
| 11 | Cihuni | 118 | 117 | 99 | 118 | 117 | 99 |
| Kec. Pagedangan | | 1,706 | 1,676 | 98.24 | 1,709 | 1,679 | 98.24 |

Sumber : Puskesmas Kecamatan Pagedangan
 Source : *Public Health Centre of Pagedangan District*

Table 4.2.10 Jumlah Tenaga Medis and Non Medis di Puskesmas Pagedangan
Number of Medical Personnel, and Non Medical Personnel in Public Health Center Pagedangan
 2010

| No. | Uraian / <i>Explanation</i> | Th. 2010 |
|-----------------|--|----------|
| (1) | (2) | (3) |
| 1. | Tenaga Medis / <i>Medical Personnel</i> | |
| | - Dokter Spesialis/ <i>Doctor Specialist</i> | - |
| | - Dokter Umum/ <i>General Physician</i> | 11 |
| | - Dokter Gigi/ <i>Dentist</i> | 4 |
| | - Perawat/ <i>Nurse</i> | 6 |
| | - Bidan/ <i>Midwife</i> | 11 |
| | - Tenaga Lain/ <i>Others</i> | 8 |
| 2. | Tenaga Non Medis / <i>Non Medical Personal</i> | 4 |
| Kec. Pagedangan | | 44 |

Sumber : Puskesmas Kecamatan Pagedangan

Source : *Public Health Centre of Pagedangan District*

CHAPTER 4 SOCIAL

Table 4.2.11 Jumlah Jiwa Penerima Kartu Sehat / Kartu Peserta Jamkesmas
 Table Number of Person whom Jamkesmas Card in Pagedangan
 2010

| No. | Desa/Kelurahan <i>Village/Sp. Village</i> | Penerima Kartu Sehat | |
|----------------------|--|-----------------------|---------------------------------|
| | | Jiwa <i>Person</i> | Persentase <i>Percentage</i> |
| (1) | (2) | (3) | (4) |
| 1 | Karang Tengah | 2,956 | 8.95% |
| 2 | Malang Nengah | 3,244 | 9.82% |
| 3 | Jatake | 3,463 | 10.49% |
| 4 | Kadusirung | 3,177 | 9.62% |
| 5 | Situgadung | 4,077 | 12.34% |
| 6 | Pagedangan | 2,489 | 7.54% |
| 7 | Cicalengka | 1,945 | 5.89% |
| 8 | Lengkong Kulon | 1,808 | 5.47% |
| 9 | Cijantra | 2,944 | 8.91% |
| 10 | Medang | 4,085 | 12.37% |
| 11 | Cihuni | 2,840 | 8.60% |
| Kecamatan Pagedangan | | 33,028 | 100.00% |

Sumber : Puskesmas Kecamatan Pagedangan
 Source : Public Health Centre of Pagedangan District

Table 4.2.12 Desa/Kelurahan menurut Saluran Pembuangan Limbah Rumahtangga
Village/Sp.Village by Sewage System of Household Waste
 2010

| No. | Desa/Kelurahan <i>Village/Sp.Village</i> | Lancar <i>Smoothly</i> | Tergenang <i>Stagnant</i> | Tidak Ada <i>None</i> |
|-----|---|---------------------------|------------------------------|--------------------------|
| (1) | (2) | (3) | (4) | (5) |
| 1 | Karang Tengah | ✓ | - | - |
| 2 | Malang Nengah | ✓ | - | - |
| 3 | Jatake | ✓ | - | - |
| 4 | Kadusirung | ✓ | - | - |
| 5 | Situgadung | ✓ | - | - |
| 6 | Pagedangan | ✓ | - | - |
| 7 | Cicalengka | ✓ | - | - |
| 8 | Lengkong Kulon | ✓ | - | - |
| 9 | Cijantra | ✓ | - | - |
| 10 | Medang | ✓ | - | - |
| 11 | Cihuni | ✓ | - | - |

Kecamatan Pagedangan

Sumber : Kantor Desa/Kelurahan se-Kecamatan Pagedangan

Source : *Village/Sp.Village Office in Pagedangan District*

CHAPTER 4 SOCIAL

Table 4.2.13 Sumber Air Untuk Mandi dan Cuci Penduduk di Kec. Pagedangan
Water Resources for Daily Requirement and Consumption in Pagedangan District
 Table 2010

| No. | Desa/Kelurahan <i>Village/Sp.Village</i> | Untuk Mandi dan Cuci / <i>for Daily Requirement</i> | | | | |
|-----------------------------|---|---|---------------------------------|------------------------|----------------------|--------------------------|
| | | Ledeng <i>Plumbing</i> | Sumur/Pompa <i>Well/Pump</i> | Sungai <i>River</i> | Hujan <i>Rain</i> | Lainnya <i>Others</i> |
| (1) | (2) | (3) | (4) | (5) | (6) | (7) |
| 1 | Karang Tengah | | ✓ | ✓ | - | - |
| 2 | Malang Nengah | | ✓ | - | - | - |
| 3 | Jatake | | ✓ | - | - | - |
| 4 | Kadusirung | | ✓ | - | - | - |
| 5 | Situgadung | | ✓ | - | - | - |
| 6 | Pagedangan | | ✓ | - | - | - |
| 7 | Cicalengka | | ✓ | - | - | - |
| 8 | Lengkong Kulon | | ✓ | ✓ | - | - |
| 9 | Cijantra | | ✓ | - | - | - |
| 10 | Medang | | ✓ | - | - | - |
| 11 | Cihuni | | ✓ | - | - | - |
| Kecamatan Pagedangan | | | | | | |

Sumber : Kantor Desa/Kelurahan se-Kecamatan Pagedangan

Source : *Village/Sp.Village Office in Pagedangan District*

Table 4.2.14 Jumlah Desa menurut Kondisi Air Tanah di Kec. Pagedangan

Table Number of Village by Inland Water Condition in Pagedangan District
2010

| No. | Desa/Kelurahan <i>Village/Sp.Village</i> | Air Tanah Payau <i>Salty Inland Water</i> | | | Tercemar Air Laut <i>Poluted Sea Water</i> | |
|----------------------|---|--|---------------------------|--------------------------|---|--------------------|
| | | Seluruhnya <i>Completely</i> | Sebagian <i>Partly</i> | Tidak Ada <i>None</i> | Ya <i>Yes</i> | Tidak <i>No</i> |
| (1) | (2) | (3) | (4) | (5) | (6) | (7) |
| 1 | Karang Tengah | - | - | ✓ | - | ✓ |
| 2 | Malang Nengah | - | - | ✓ | - | ✓ |
| 3 | Jatake | - | - | ✓ | - | ✓ |
| 4 | Kadusirung | - | - | ✓ | - | ✓ |
| 5 | Situgadung | - | - | ✓ | - | ✓ |
| 6 | Pagedangan | - | - | ✓ | - | ✓ |
| 7 | Cicalengka | - | - | ✓ | - | ✓ |
| 8 | Lengkong Kulon | - | - | ✓ | - | ✓ |
| 9 | Cijantra | - | - | ✓ | - | ✓ |
| 10 | Medang | - | - | ✓ | - | ✓ |
| 11 | Cihuni | - | - | ✓ | - | ✓ |
| Kecamatan Pagedangan | | - | - | ✓ | - | ✓ |

Sumber : Kantor Desa/Kelurahan se-Kecamatan Pagedangan

Source : *Village/Sp.Village Office in Pagedangan District*

CHAPTER 4 SOCIAL

Table 4.2.15 Jumlah Ibu Hamil yang mendapatkan Tablet Fe1,Fe3
Table 2010

| No. | Desa/Kelurahan <i>Village/Sp.Village</i> | Jumlah PUS Bukan Peserta KB / <i>PUS non Acceptor</i> | | | |
|----------------------|---|---|-------|-------|--------|
| | | Ibu Hamil | Fe1 | Fe3 | Jumlah |
| (1) | (2) | (3) | (4) | (5) | (6) |
| 1 | Karang Tengah | 124 | 117 | 115 | 232 |
| 2 | Malang Nengah | 146 | 127 | 108 | 235 |
| 3 | Jatake | 166 | 169 | 147 | 316 |
| 4 | Kadusirung | 163 | 176 | 143 | 319 |
| 5 | Situgadung | 209 | 181 | 162 | 343 |
| 6 | Pagedangan | 213 | 193 | 169 | 362 |
| 7 | Cicalengka | 123 | 102 | 94 | 196 |
| 8 | Lengkong Kulon | 162 | 148 | 131 | 279 |
| 9 | Cijantra | 203 | 212 | 190 | 402 |
| 10 | Medang | 322 | 288 | 281 | 569 |
| Kecamatan Pagedangan | | 1,966 | 1,649 | 1,834 | 3,483 |

Sumber : Kantor Kecamatan Pagedangan
Source : Pagedangan District Office

BAB 4 SOSIAL

Table 4.2.16 Keluarga dengan kepemilikan sarana sanitasi dasar menurut Puskesmas Kecamatan Pagedangan 2010

Table

| No. | Desa/Kelurahan <i>Village/Sp.Village</i> | Jamban | | |
|----------------------|---|------------------------|-----------------------|-----------------|
| | | Jumlah KK diperiksa | Jumlah KK Memiliki | Jumlah Sehat |
| (1) | (2) | (3) | (4) | (5) |
| 1 | Karang Tengah | 178 | 178 | 156 |
| 2 | Malang Nengah | 210 | 210 | 182 |
| 3 | Jatake | 196 | 196 | 187 |
| 4 | Kadusirung | 198 | 198 | 177 |
| 5 | Situgadung | 200 | 200 | 185 |
| 6 | Pagedangan | 210 | 210 | 189 |
| 7 | Cicalengka | 188 | 188 | 178 |
| 8 | Lengkong Kulon | 210 | 210 | 196 |
| 9 | Cijantra | 210 | 210 | 176 |
| 10 | Medang | 210 | 210 | 207 |
| 11 | Cihuni | 192 | 192 | 180 |
| Kecamatan Pagedangan | | 2,202 | 2,202 | 2,013 |

Sumber : Puskesmas Kecamatan Pagedangan
 Source : *Public Health Centre of Pagedangan District*

CHAPTER 4 SOCIAL

Table 4.2.17 Keluarga dengan kepemilikan sarana sanitasi dasar menurut Puskesmas Kecamatan Pagedangan
Table
2010

| No. | Desa/Kelurahan <i>Village/Sp. Village</i> | TEMPAT SAMPAH | | | |
|----------------------|--|---------------------------|--------------------------|-----------------|------------|
| | | Jumlah KK diperiksa | Jumlah KK Memiliki | Jumlah Sehat | Sehat % |
| (1) | (2) | (3) | (4) | (5) | (6) |
| 1 | Karang Tengah | 178 | 178 | 153 | 85.96 |
| 2 | Malang Nengah | 210 | 210 | 181 | 86.19 |
| 3 | Jatake | 196 | 196 | 177 | 90.31 |
| 4 | Kadusirung | 198 | 198 | 169 | 85.35 |
| 5 | Situgadung | 200 | 200 | 179 | 89.50 |
| 6 | Pagedangan | 210 | 210 | 183 | 87.14 |
| 7 | Cicalengka | 188 | 188 | 165 | 87.77 |
| 8 | Lengkong Kulon | 210 | 210 | 173 | 82.38 |
| 9 | Cijantra | 210 | 210 | 175 | 83.33 |
| 10 | Medang | 210 | 210 | 208 | 99.05 |
| 11 | Cihuni | 192 | 192 | 163 | 84.90 |
| Kecamatan Pagedangan | | 2,202 | 2,202 | 1,926 | 87.47 |

Sumber : Puskesmas Kecamatan Pagedangan
Source : *Public Health Centre of Pagedangan District*

BAB 4 SOSIAL

Table 4.2.18 Bahan Bakar yang Digunakan Sebagian Besar Keluarga menurut Desa di Kecamatan Pagedangan
Fuel Use by Majority of Household in Pagedangan District
 2010

| No. | Desa/Kelurahan <i>Village/Sp.Village</i> | Bahan Bakar yang Digunakan / <i>Fuel Use</i> | | | |
|----------------------|---|--|---------------------------------|-------------------------------|--------------------------|
| | | Gas Kota/LPG <i>Gas/LPG</i> | Minyak Tanah <i>Kerosene</i> | Kayu Bakar <i>Firewood</i> | Lainnya <i>Others</i> |
| (1) | (2) | (3) | (4) | (5) | (6) |
| 1 | Karang Tengah | ✓ | - | - | - |
| 2 | Malang Nengah | ✓ | - | - | - |
| 3 | Jatake | ✓ | - | - | - |
| 4 | Kadusirung | ✓ | - | - | - |
| 5 | Situgadung | ✓ | - | - | - |
| 6 | Pagedangan | ✓ | - | - | - |
| 7 | Cicalengka | ✓ | - | - | - |
| 8 | Lengkong Kulon | ✓ | - | - | - |
| 9 | Cijantra | ✓ | - | - | - |
| 10 | Medang | ✓ | - | - | - |
| 11 | Cihuni | ✓ | - | - | - |
| Kecamatan Pagedangan | | ✓ | - | - | - |

Sumber : Kantor Desa/Kelurahan se-Kecamatan Pagedangan

Source : *Village/Sp.Village Office in Pagedangan District*

CHAPTER 4 SOCIAL

Table 4.3.1 Banyaknya Sarana Pelayanan Kesehatan KB di Kecamatan Pagedangan *Number of Family Planning Personels in Pagedangan District*
2010

| No. | Desa/Kelurahan <i>Village/Sp.Village</i> | Dokter <i>Doctor</i> | Bidan <i>Midwife</i> | Perawat <i>Nurse</i> | Jumlah <i>Total</i> |
|----------------------|---|-------------------------|-------------------------|-------------------------|------------------------|
| (1) | (2) | (3) | (4) | (5) | (6) |
| 1 | Karang Tengah | - | 1 | - | 1 |
| 2 | Malang Nengah | - | 1 | - | 1 |
| 3 | Jatake | - | 1 | - | 1 |
| 4 | Kadusirung | - | 1 | - | 1 |
| 5 | Situgadung | - | 1 | - | 1 |
| 6 | Pagedangan | 3 | 1 | - | 4 |
| 7 | Cicalengka | - | 1 | - | 1 |
| 8 | Lengkong Kulon | - | 1 | 1 | 2 |
| 9 | Cijantra | - | 1 | - | 1 |
| 10 | Medang | 2 | 1 | 1 | 4 |
| 11 | Cihuni | - | 1 | - | 1 |
| Kecamatan Pagedangan | | 5 | 11 | 2 | 18 |

Sumber : Kantor Kecamatan Pagedangan

Source : *Pagedangan District Office*

BAB 4 SOSIAL

Table 4.3.2 Banyaknya Peserta KB menurut Alat KB MJP yang Digunakan di Kecamatan Pagedangan
Table
Number of Acceptors by Contraception Used in Pagedangan District
 2010

| No. | Desa/Kelurahan <i>Village/Sp.Village</i> | Jumlah PUS | Jumlah Peserta | | | |
|----------------------|---|---------------|----------------|-------|----------|--------|
| | | | KB Baru | % | KB Aktif | % |
| (1) | (2) | | (3) | (4) | (5) | (6) |
| 1 | Karang Tengah | 1,187 | 118 | 9.94 | 1,185 | 99.83 |
| 2 | Malang Nengah | 1,214 | 116 | 9.56 | 1,250 | 102.97 |
| 3 | Jatake | 1,532 | 148 | 9.66 | 1,459 | 95.23 |
| 4 | Kadusirung | 1,508 | 123 | 8.16 | 1,261 | 83.62 |
| 5 | Situgadung | 1,523 | 127 | 8.34 | 1,496 | 98.23 |
| 6 | Pagedangan | 3,755 | 152 | 4.05 | 1,572 | 41.86 |
| 7 | Cicalengka | 903 | 129 | 14.29 | 1,257 | 139.20 |
| 8 | Lengkong Kulon | 1,223 | 161 | 13.16 | 1,550 | 126.74 |
| 9 | Cijantra | 1,059 | 107 | 10.10 | 1,510 | 142.59 |
| 10 | Medang | 3,111 | 117 | 3.76 | 1,625 | 52.23 |
| 11 | Cihuni | 1,005 | 125 | 12.44 | 1,292 | 128.56 |
| Kecamatan Pagedangan | | 18,020 | 1,423 | 7.90 | 15,457 | 85.78 |

Sumber : Puskesmas Kecamatan Pagedangan
 Source : *Public Health Centre of Pagedangan District*

CHAPTER 4 SOCIAL

Table 4.3.3 Banyaknya Peserta KB menurut Alat KB Non MJP yang Digunakan di Kecamatan Pagedangan

Table

Number of Acceptors by Contraception Used is non Long Term Method in Pagedangan 2009

| No. | Desa/Kelurahan <i>Village/Sp.Village</i> | Alat KB / <i>Contraception</i> | | | Jumlah Non MKJP |
|----------------------|---|--------------------------------|-------------------|-------------------------|----------------------------|
| | | Suntik <i>Injection</i> | Pil <i>Pil</i> | Kondom <i>Condom</i> | <i>Total Non Long Term</i> |
| (1) | (2) | (3) | (4) | (5) | (6) |
| 1 | Karang Tengah | 810 | 254 | 3 | 1,067 |
| 2 | Malang Nengah | 904 | 225 | 5 | 1,134 |
| 3 | Jatake | 1,035 | 270 | 8 | 1,313 |
| 4 | Kadusirung | 839 | 291 | 8 | 1,138 |
| 5 | Situgadung | 810 | 298 | 3 | 1,111 |
| 6 | Pagedangan | 1,017 | 395 | 8 | 1,420 |
| 7 | Cicalengka | 842 | 189 | 7 | 1,038 |
| 8 | Lengkong Kulon | 1,008 | 377 | 4 | 1,389 |
| 9 | Cijantra | 1,134 | 268 | 5 | 1,407 |
| 10 | Medang | 1,224 | 280 | 4 | 1,508 |
| 11 | Cihuni | 931 | 232 | 4 | 1,167 |
| Kecamatan Pagedangan | | 10,554 | 3,079 | 59 | 13,692 |

Sumber : Kantor Kecamatan Pagedangan
source : *Pagedangan District Office*

Table 4.3.4 Jumlah Keluarga menurut Tingkat Kesejahteraan di Kec Pagedangan.
 Table Number of Family by Level welfare in Pagedangan District
 2010

| No. | Desa/Kelurahan <i>Village/Sp.Village</i> | Keluarga Pra Sejahtera | KS Tahap I | KS Tahap II | KS Tahap III | KS Tahap III+ |
|----------------------|---|------------------------------|---------------|----------------|-----------------|---------------------|
| (1) | (2) | (3) | (4) | (5) | (6) | (7) |
| 1 | Karang Tengah | 372 | 336 | 329 | 340 | 517 |
| 2 | Malang Nengah | 252 | 281 | 211 | 222 | 282 |
| 3 | Jatake | 490 | 472 | 410 | 412 | 408 |
| 4 | Kadusirung | 415 | 444 | 425 | 411 | 533 |
| 5 | Situgadung | 411 | 432 | 481 | 422 | 373 |
| 6 | Pagedangan | 421 | 432 | 421 | 488 | 688 |
| 7 | Cicalengka | 326 | 342 | 361 | 322 | 373 |
| 8 | Lengkong Kulon | 428 | 444 | 492 | 415 | 531 |
| 9 | Cijantra | 662 | 632 | 688 | 611 | 565 |
| 10 | Medang | 821 | 899 | 871 | 855 | 670 |
| 11 | Cihuni | 215 | 211 | 226 | 271 | 127 |
| Kecamatan Pagedangan | | 4813 | 4925 | 4915 | 4769 | 4962 |

*)Keteraanga : Hasil Pendataan Tahun anggaran 2009

Sumber : PPLKB Kecamatan Pagedangan

Source : Public Health Centre of Pagedangan District

CHAPTER 4 SOCIAL

Table 4.3.5 Jumlah Pelayanan KB Baru di Kec Pagedangan
 Table Number of Pasangan Usia Subur in Pagedangan District
 2010

| No. | Desa/Kelurahan <i>Village/Sp.Village</i> | JUMLAH PESERTA KB BARU MKJP | | | Jumlah <i>Total</i> |
|----------------------|---|--------------------------------|----------|----------|------------------------|
| | | IUD | MOP/ MOW | IMP LANT | |
| (1) | (2) | (3) | (4) | (5) | (6) |
| 1 | Karang Tengah | 4 | 0 | 2 | 6 |
| 2 | Malang Nengah | 5 | 0 | 1 | 6 |
| 3 | Jatake | 4 | 0 | 3 | 7 |
| 4 | Kadusirung | 3 | 0 | 3 | 6 |
| 5 | Situgadung | 5 | 0 | 6 | 11 |
| 6 | Pagedangan | 10 | 0 | 8 | 18 |
| 7 | Cicalengka | 3 | 0 | 5 | 8 |
| 8 | Lengkong Kulon | 10 | 0 | 9 | 19 |
| 9 | Cijantra | 4 | 0 | 3 | 7 |
| 10 | Medang | 7 | 0 | 3 | 10 |
| 11 | Cihuni | 4 | 0 | 2 | 6 |
| Kecamatan Pagedangan | | 59 | 0 | 45 | 104 |

Sumber : Puskesmas Kecamatan Pagedangan
 Source : Public Health Centre of Pagedangan District

Table 4.4.1 Banyaknya Fasilitas Peribadatan di Kecamatan Pagedangan
 Table Number of Worship Facilities in Pagedangan District
 2010

| No. | Desa/Kelurahan <i>Village/Sp. Village</i> | Mesjid <i>Mosque</i> | Mushola <i>Small Mosque</i> | Gereja <i>Church</i> | Kelenteng | Vihara <i>Buddhist Monastery</i> |
|----------------------|--|-------------------------|--------------------------------|-------------------------|-----------|-------------------------------------|
| (1) | (2) | (3) | (4) | (5) | (6) | (7) |
| 1 | Karang Tengah | 4 | 10 | - | - | - |
| 2 | Malang Nengah | 4 | 8 | - | - | - |
| 3 | Jatake | 3 | 8 | - | - | - |
| 4 | Kadusirung | 5 | 14 | - | - | - |
| 5 | Situgadung | 4 | 21 | - | - | - |
| 6 | Pagedangan | 5 | 9 | - | - | - |
| 7 | Cicalengka | 3 | 7 | - | - | - |
| 8 | Lengkong Kulon | 4 | 8 | - | - | - |
| 9 | Cijantra | 7 | 7 | - | - | 1 |
| 10 | Medang | 12 | 12 | - | - | - |
| 11 | Cihuni | 2 | 10 | 1 | - | - |
| Kecamatan Pagedangan | | 53 | 114 | 1 | - | 1 |

Sumber : Kantor Urusan Agama Kecamatan Pagedangan
 Source : *Religious Affairs of Pagedangan District Office*

CHAPTER 4 SOCIAL

Table 4.4.2 Jumlah Ulama, Mubaligh, Khotib, dan Guru Mengaji di Kec. Pagedangan
Table Number of Religion Scholars, Preachers, Chotib, and Moslem Teacher in Pagedangan District
 2010

| No. | Desa/Kelurahan <i>Village/Sp.Village</i> | Ulama <i>Religion Scholars</i> | Mubaligh <i>Preacher</i> | Khotib <i>Chotib</i> |
|-----|---|---------------------------------------|-----------------------------|-------------------------|
| (1) | (2) | (3) | (4) | (5) |
| 1 | Karang Tengah | 6 | 6 | 12 |
| 2 | Malang Nengah | 5 | 5 | 12 |
| 3 | Jatake | 7 | 7 | 9 |
| 4 | Kadusirung | 8 | 8 | 15 |
| 5 | Situgadung | 5 | 5 | 12 |
| 6 | Pagedangan | 8 | 8 | 15 |
| 7 | Cicalengka | 11 | 11 | 9 |
| 8 | Lengkong Kulon | 7 | 7 | 12 |
| 9 | Cijantra | 12 | 12 | 21 |
| 10 | Medang | 5 | 5 | 36 |
| 11 | Cihuni | 3 | 3 | 6 |

Kecamatan Pagedangan

Sumber : Kantor Urusan Agama Kecamatan Pagedangan
 Source : *Religious Affairs of Pagedangan District Office*

Table 4.4.3 Jumlah Rhaudatul Atfal, Murid, dan Guru di Kec. Pagedangan
Table number of Rhaudatul Atfal, Pupils, and Teachers in Pagedangan District 2010

| No. | Desa/Kelurahan <i>Village/Sp.Village</i> | Rhaudatul Atfal | Murid <i>Pupils</i> | Guru <i>Teachers</i> |
|-----------------------------|---|-----------------|------------------------|-------------------------|
| (1) | (2) | (3) | (4) | (5) |
| 1 | Karang Tengah | 1 | 28 | 3 |
| 2 | Malang Nengah | 11 | 449 | 36 |
| 3 | Jatake | 5 | 181 | 17 |
| 4 | Kadusirung | NA | NA | NA |
| 5 | Situgadung | 4 | 161 | 13 |
| 6 | Pagedangan | NA | NA | NA |
| 7 | Cicalengka | 1 | 33 | 3 |
| 8 | Lengkong Kulon | 6 | 223 | 21 |
| 9 | Cijantra | NA | NA | NA |
| 10 | Medang | 3 | 128 | 11 |
| 11 | Cihuni | 4 | 229 | 14 |
| Kecamatan Pagedangan | | | | |

Sumber : Kantor Urusan Agama Kecamatan Pagedangan
Source : Religious Affairs of Pagedangan District Office

CHAPTER 4 SOCIAL

Table 4.4.4 Jumlah Pondok Pesantren, Kiai, Ustad, dan Santri di Kec. Pagedangan

Table *Number of Islamic Boarding Schools, Venerated Islamic Scholar, Ustad, and Islamic Student in Pagedangan District*
2010

| No. | Desa/Kelurahan <i>Village/Sp. Village</i> | Ponpes <i>Islamic Boarding School</i> | Guru/Kiai <i>Venerated Islamic Scholar</i> | Santri <i>Islamic Students</i> |
|-----------------------------|--|--|---|-----------------------------------|
| (1) | (2) | (3) | (4) | (5) |
| 1 | Karang Tengah | 3 | 9 | 180 |
| 2 | Malang Nengah | 3 | 7 | 357 |
| 3 | Jatake | 3 | 9 | 143 |
| 4 | Kadusirung | 1 | 5 | 106 |
| 5 | Situgadung | 1 | 5 | 48 |
| 6 | Pagedangan | 2 | 10 | 160 |
| 7 | Cicalengka | 6 | 17 | 295 |
| 8 | Lengkong Kulon | 3 | 11 | 100 |
| 9 | Cijantra | 4 | 13 | 221 |
| 10 | Medang | 1 | 2 | 35 |
| 11 | Cihuni | 1 | 2 | 43 |
| Kecamatan Pagedangan | | | | |

Sumber : Kantor Urusan Agama Kecamatan Pagedangan
Source : *Religious Affairs of Pagedangan District Office*

Table 4.4.5 Jumlah Jemaah Haji terdaftar di KUA Kec Pagedangan dan Keadaan dari Tanah Suci
Table
Number of Pilgrim of Pagedangan District and Information from Mecca
 2010

| No. | Desa/Kelurahan <i>Village/Sp. Village</i> | Diberangkatkan <i>Departed</i> | | Keadaan dari Tanah Suci <i>Information from Mecca</i> | |
|----------------------|--|-----------------------------------|---------------------------|--|----------------------|
| | | Laki-laki <i>Man</i> | Perempuan <i>Woman</i> | Meninggal <i>Died</i> | Hidup <i>Live</i> |
| (1) | (2) | (3) | (4) | (5) | (6) |
| 1 | Karang Tengah | - | - | - | - |
| 2 | Malang Nengah | - | - | - | - |
| 3 | Jatake | - | - | - | - |
| 4 | Kadusirung | - | 1 | - | 1 |
| 5 | Situgadung | 1 | - | - | 1 |
| 6 | Pagedangan | 3 | 2 | - | 5 |
| 7 | Cicalengka | 1 | - | - | 1 |
| 8 | Lengkong Kulon | - | - | - | - |
| 9 | Cijantra | - | - | - | - |
| 10 | Medang | 2 | 2 | - | 4 |
| 11 | Cihuni | 1 | 1 | - | 2 |
| Kecamatan Pagedangan | | 8 | 6 | - | 14 |

Sumber : Kantor Urusan Agama Kecamatan Pagedangan
Source : *Religious Affairs of pagedangan District Office*

CHAPTER 4 SOCIAL

Table 4.5.1 Kegiatan Institusi Sosial menurut Desa dan Jenis Institusi di Kec. Pagedangan
 Table Activity Social Institution by Village and Kind of Institution in Pagedangan District 2010

| No. | Desa/Kelurahan <i>Village/Sp. Village</i> | Karang taruna | | Panti Asuhan <i>Orphanage</i> | | Panti Jompo <i>Old Folk's Home</i> | |
|----------------------|--|-------------------|--------------------|----------------------------------|--------------------|---------------------------------------|--------------------|
| | | Ada <i>Yes</i> | Tidak <i>No</i> | Ada <i>Yes</i> | Tidak <i>No</i> | Ada <i>Yes</i> | Tidak <i>No</i> |
| (1) | (2) | (3) | (4) | (5) | (6) | (7) | (8) |
| 1 | Karang Tengah | ✓ | - | - | - | - | - |
| 2 | Malang Nengah | ✓ | - | - | - | - | - |
| 3 | Jatake | ✓ | - | - | - | - | - |
| 4 | Kadusirung | ✓ | - | - | - | - | - |
| 5 | Situgadung | ✓ | - | - | - | - | - |
| 6 | Pagedangan | ✓ | - | - | - | - | - |
| 7 | Cicalengka | ✓ | - | - | - | - | - |
| 8 | Lengkong Kulon | ✓ | - | - | - | - | - |
| 9 | Cijantra | ✓ | - | - | - | - | - |
| 10 | Medang | ✓ | - | - | - | - | - |
| 11 | Cihuni | ✓ | - | - | - | - | - |
| Kecamatan Pagedangan | | | | | | | |

Sumber : Kantor Desa se- Kecamatan Pagedangan
 Source : Villages Offices in Pagedangan District

Tabel / Table 4.5.1

Lanjutan Tabel
Continued Table

| No. | Desa/Kelurahan <i>Village/Sp.Village</i> | PKK | | Majlis Ta'lim, Pengajian | | Kebaktian | |
|-----|---|-------------------|--------------------|-----------------------------|--------------------|-------------------|--------------------|
| | | Ada <i>Yes</i> | Tidak <i>No</i> | Ada <i>Yes</i> | Tidak <i>No</i> | Ada <i>Yes</i> | Tidak <i>No</i> |
| (1) | (2) | (9) | (10) | (11) | (12) | (13) | (14) |
| 1 | Karang Tengah | ✓ | - | ✓ | - | - | - |
| 2 | Malang Nengah | ✓ | - | ✓ | - | - | - |
| 3 | Jatake | ✓ | - | ✓ | - | - | - |
| 4 | Kadusirung | ✓ | - | ✓ | - | - | - |
| 5 | Situgadung | ✓ | - | ✓ | - | - | - |
| 6 | Pagedangan | ✓ | - | ✓ | - | - | - |
| 7 | Cicalengka | ✓ | - | ✓ | - | - | - |
| 8 | Lengkong Kulon | ✓ | - | ✓ | - | - | - |
| 9 | Cijantra | ✓ | - | ✓ | - | - | - |
| 10 | Medang | ✓ | - | ✓ | - | - | - |
| 11 | Cihuni | ✓ | - | ✓ | - | - | - |

Kecamatan Pagedangan

Sumber : Kantor Desa se- Kecamatan Pagedangan
 Source : *Villages Offices in Pagedangan District*

CHAPTER 4 SOCIAL

Table 4.5.2 Keberadaan Fasilitas Olahraga di Kec. Pagedangan
 Table The Excistency of Sport Facility in Pagedangan District
 2010

| No | Desa/Kelurahan <i>Village/Sp.Village</i> | Fasilitas, Lapangan Olahraga / <i>Sport Facilities,Field</i> | | | | |
|-----|---|--|-------------------------------|---------------------------------|------------------------------|------------------------|
| | | Sepakbola <i>Soccer</i> | Bolavoli <i>VolleyBall</i> | Bulutangkis <i>Badminton</i> | Basket <i>Basket Ball</i> | Tenis <i>Tennis</i> |
| (1) | (2) | (3) | (4) | (5) | (6) | (7) |
| 1 | Karang Tengah | ✓ | ✓ | ✓ | - | - |
| 2 | Malang Nengah | ✓ | ✓ | ✓ | - | - |
| 3 | Jatake | ✓ | ✓ | ✓ | - | - |
| 4 | Kadusirung | ✓ | ✓ | ✓ | - | - |
| 5 | Situgadung | ✓ | ✓ | ✓ | - | - |
| 6 | Pagedangan | ✓ | ✓ | ✓ | - | - |
| 7 | Cicalengka | ✓ | ✓ | ✓ | - | - |
| 8 | Lengkong Kulon | ✓ | ✓ | ✓ | - | - |
| 9 | Cijantra | ✓ | ✓ | ✓ | - | - |
| 10 | Medang | ✓ | ✓ | ✓ | - | - |
| 11 | Cihuni | ✓ | ✓ | ✓ | - | - |

Kecamatan Pagedangan

Sumber : Kantor Desa se- Kecamatan Pagedangan
 Source : *Villages Offices in Pagedangan District*

Table 4.5.3 Keberadaan Perkumpulan Olahraga di Kec. Pagedangan
 Table The Excistency of Sport Clubs in Pagedangan District
 2010

| No | Desa/Kelurahan Village/Sp.Village | Perkumpulan Olahraga / Sport Clubs | | | | |
|-----|--------------------------------------|------------------------------------|------------------------|--------------------------|-----------------|----------------|
| | | Sepakbola Soccer | Bolavoli VolleyBall | Bulutangkis Badminton | Tenis Tennis | Silat Silat |
| (1) | (2) | (3) | (4) | (5) | (6) | (7) |
| 1 | Karang Tengah | ✓ | ✓ | ✓ | - | - |
| 2 | Malang Nengah | ✓ | ✓ | ✓ | - | - |
| 3 | Jatake | ✓ | ✓ | ✓ | - | - |
| 4 | Kadusirung | ✓ | ✓ | ✓ | - | - |
| 5 | Situgadung | ✓ | ✓ | ✓ | - | - |
| 6 | Pagedangan | ✓ | ✓ | ✓ | - | - |
| 7 | Cicalengka | ✓ | ✓ | ✓ | - | - |
| 8 | Lengkong Kulon | ✓ | ✓ | ✓ | - | - |
| 9 | Cijantra | ✓ | ✓ | ✓ | - | - |
| 10 | Medang | ✓ | ✓ | ✓ | - | - |
| 11 | Cihuni | ✓ | ✓ | ✓ | - | - |

Kecamatan Pagedangan

Sumber : Kantor Desa se- Kecamatan Pagedangan
 Source : Villages Offices in Pagedangan District

BAB V
PERTANIAN
Agriculture

BAB 5 PERTANIAN

Table 5.3.1 Banyaknya Pohon dan Produksi Tanaman Buah-buahan
Table Number of Trees and Production of Fruits
 2010

| No. | Komoditas <i>Commodity</i> | Banyaknya Pohon/ <i>Number of Trees</i> | | Produksi <i>Production (Kw)</i> |
|-----|-------------------------------|---|---|------------------------------------|
| | | Seluruhnya <i>All Trees</i> | Menghasilkan <i>Productive Crops</i> | |
| (1) | (2) | (3) | (4) | (5) |
| 1. | Belimbing/ <i>Star Fruit</i> | 166 | 90 | 17 |
| 2. | Jeruk/ <i>Orange</i> | - | - | - |
| 3. | Jambu Air | 41 | 32 | 6 |
| 4. | Jambu Biji/ <i>Guava</i> | 200 | 150 | 25 |
| 5. | Mangga/ <i>Mango</i> | 464 | - | - |
| 6. | Nangka | 541 | 450 | 45 |
| 7. | Alpukat/ <i>Avocado</i> | 32 | 20 | 5 |
| 8. | Rambutan/ <i>Rambutan</i> | 10548 | 10250 | 768,75 |
| 9. | Pepaya/ <i>Papaya</i> | 2100 | 1500 | 120 |
| 10. | Pisang/ <i>Banana</i> | 12590 | 4500 | 450 |
| 11. | Petai/ <i>Petai</i> | 108 | - | - |
| 12. | Melinjo | 250 | 150 | 15 |

Kecamatan Pagedangan

Sumber : Balai Penyuluh Pertanian Kecamatan Pagedangan
 Source : *Agriculture Technical Assistance of Pagedangan District*

CHAPTER 5 AGRICULTURE

Table 5.3.2 Banyaknya Kelompok Tani Berdasarkan Kelas di Kec. Pagedangan
 Table Number of Farmer Group by Class in Pagedangan District
 2010

| No | Desa/Kelurahan Village/Sp.Village | Kelas Kelompok Tani/Class of Farmer Group | | | | Jumlah |
|-----|--------------------------------------|--|--------|-------|-------|--------|
| | | Pemula | Lanjut | Madya | Utama | |
| (1) | (2) | (3) | (4) | (5) | (6) | (7) |
| 1 | Karang Tengah | - | 1 | - | - | 1 |
| 2 | Malang Nengah | - | 7 | - | - | 7 |
| 3 | Jatake | - | 12 | - | - | 12 |
| 4 | Kadusirung | - | 14 | - | - | 14 |
| 5 | Situgadung | - | 16 | - | - | 16 |
| 6 | Pagedangan | - | 9 | - | - | 9 |
| 7 | Cicalengka | - | 7 | - | - | 7 |
| 8 | Lengkong Kulon | - | 8 | - | - | 8 |
| 9 | Cijantra | - | 11 | - | - | 11 |
| 10 | Medang | - | 2 | - | - | 2 |
| 11 | Cihuni | - | 2 | - | - | 2 |

Kecamatan Pagedangan

Sumber : Balai Penyuluh Pertanian Kecamatan Pagedangan
 Source : Agriculture Technical Assistance of Pagedangan District

Table 5.3.3 Populasi Tanaman buah-buahan di Kec. Pagedangan

Table

2010

| No. | Desa/Kelurahan <i>Village/Sp.Village</i> | Rambutan | Durian | Mangga |
|----------------------|---|----------|--------|--------|
| (1) | (2) | (3) | (4) | (5) |
| 1 | Karang Tengah | 581 | 131 | 65 |
| 2 | Malang Nengah | 875 | 720 | 78 |
| 3 | Jatake | 2128 | 522 | 152 |
| 4 | Kadusirung | 1920 | 481 | 184 |
| 5 | Situgadung | 3251 | 1232 | 325 |
| 6 | Pagedangan | 2191 | 420 | 172 |
| 7 | Cicalengka | 2529 | 350 | 290 |
| 8 | Lengkong Kulon | 1850 | 675 | 126 |
| 9 | Cijantra | 4715 | 252 | 87 |
| 10 | Medang | 4850 | 275 | 186 |
| 11 | Cihuni | 425 | 32 | 145 |
| Kecamatan Pagedangan | | 25315 | 4990 | 1810 |

Sumber : Balai Penyuluh Pertanian Kecamatan Pagedangan

Source : *Agriculture Technical Assistance of Pagedangan District*

CHAPTER 5 AGRICULTURE

Tabel Lanjutan

Tabel/Table 5.3.3

Tabel/Table
5.3.3

| No. | Desa/Kelurahan <i>Village/Sp. Village</i> | Jeruk | Nangka | Belimbing |
|----------------------|--|-------|--------|-----------|
| (1) | (2) | (3) | (4) | (5) |
| 1 | Karang Tengah | 61 | 121 | 15 |
| 2 | Malang Nengah | 85 | 152 | 21 |
| 3 | Jatake | 96 | 105 | 275 |
| 4 | Kadusirung | 182 | 193 | 351 |
| 5 | Situgadung | 176 | 218 | 1250 |
| 6 | Pagedangan | 115 | 117 | 85 |
| 7 | Cicalengka | 141 | 165 | 35 |
| 8 | Lengkong Kulon | 82 | 182 | 72 |
| 9 | Cijantra | 92 | 215 | 65 |
| 10 | Medang | 83 | 181 | 51 |
| 11 | Cihuni | 96 | 69 | 18 |
| Kecamatan Pagedangan | | 1209 | 1688 | 2238 |

Sumber : Balai Penyuluh Pertanian Kecamatan Pagedangan
 Source : *Agriculture Technical Assistance of Pagedangan District*

Tabel Lanjutan

Tabel/Table 5.3.3

Tabel/Table
5.3.3

| No. | Desa/Kelurahan <i>Village/Sp. Village</i> | Pisang | Pepaya | Sawo |
|----------------------|--|--------|--------|------|
| (1) | (2) | (3) | (4) | (5) |
| 1 | Karang Tengah | 965 | 15 | 6 |
| 2 | Malang Nengah | 2531 | 320 | 21 |
| 3 | Jatake | 1720 | 261 | 13 |
| 4 | Kadusirung | 2675 | 2625 | 21 |
| 5 | Situgadung | 3815 | 9850 | 38 |
| 6 | Pagedangan | 2451 | 261 | 23 |
| 7 | Cicalengka | 2523 | 123 | 17 |
| 8 | Lengkong Kulon | 1625 | 223 | 19 |
| 9 | Cijantra | 3241 | 565 | 15 |
| 10 | Medang | 1725 | 565 | 15 |
| 11 | Cihuni | 1875 | 825 | 4 |
| Kecamatan Pagedangan | | 25.146 | 15.919 | 195 |

Sumber : Balai Penyuluh Pertanian Kecamatan Pagedangan
 Source : *Agriculture Technical Assistance of Pagedangan District*

CHAPTER 5 AGRICULTURE

Tabel Lanjutan

Tabel/Table 5.3.3

Tabel/Table
5.3.3

| No. | Desa/Kelurahan <i>Village/Sp. Village</i> | Sukun | Alpokot | Pete |
|----------------------|--|-------|---------|------|
| (1) | (2) | (3) | (4) | (5) |
| 1 | Karang Tengah | 6 | 8 | 3 |
| 2 | Malang Nengah | 12 | 11 | 5 |
| 3 | Jatake | 21 | 7 | 18 |
| 4 | Kadusirung | 18 | 5 | 15 |
| 5 | Situgadung | 13 | 12 | 35 |
| 6 | Pagedangan | 9 | 12 | 5 |
| 7 | Cicalengka | 11 | 8 | 18 |
| 8 | Lengkong Kulon | 5 | 5 | 7 |
| 9 | Cijantra | 11 | 12 | 11 |
| 10 | Medang | 8 | 9 | 8 |
| 11 | Cihuni | - | 8 | 3 |
| Kecamatan Pagedangan | | 114 | 97 | 128 |

Sumber : Balai Penyuluh Pertanian Kecamatan Pagedangan
 Source : *Agriculture Technical Assistance of Pagedangan District*

BAB VI
INDUSTRI
DAN
PERDAGANGAN

CHAPTER 6 MANUFACTURE AND TRADE

Table 6.2.7 Realisasi Penerimaan Pajak Bumi dan Bangunan (PBB) Golongan 1 Pedesaan di Kecamatan Pagedangan *Realization Income from Land and Building Tax Class 1 Rural in Pagedangan District* 2010

| No. | Desa/Kelurahan <i>Village/Spc. Village</i> | Target <i>Target (000 Rp)</i> | Realisasi <i>Realization (000 Rp)</i> | Persentase <i>Percentage</i> |
|----------------------|---|----------------------------------|--|---------------------------------|
| (1) | (2) | (3) | (4) | (5) |
| 1 | Karang Tengah | 30.987 | 13.986 | 45,14 |
| 2 | Malang Nengah | 63.522 | 28.995 | 45,65 |
| 3 | Jatake | 63.386 | 33.586 | 52,99 |
| 4 | Kadusirung | 92.447 | 60.584 | 65,53 |
| 5 | Situgadung | 74.921 | 31.333 | 41,82 |
| 6 | Pagedangan | 152.271 | 68.151 | 44,76 |
| 7 | Cicalengka | 49.035 | 27.828 | 56,75 |
| 8 | Lengkong Kulon | 45.449 | 17.086 | 37,59 |
| 9 | Cijantra | 63.474 | 47.310 | 74,53 |
| 10 | Medang | 258.474 | 120.287 | 46,54 |
| 11 | Cihuni | 70.903 | 41.672 | 58,77 |
| Kecamatan Pagedangan | | 964.871 | 490.818 | 50,87 |

Sumber : Kantor Kecamatan Pagedangan

Source : *Pagedangan Distric Office*

BAB 6 INDUSTRI DAN PERDAGANGAN

Table 6.2.8 *Realisasi Penerimaan Pajak Bumi dan Bangunan (PBB) Golongan 2 dan 3 Perkotaan di Kecamatan Pagedangan*
Realization Income from Land and Building Tax Class 2 and 3 Urban in Pagedangan District
 2010

| No. | Desa/Kelurahan <i>Village/Spc.Village</i> | Target <i>Target (000 Rp)</i> | Realisasi <i>Realization (000 Rp)</i> | Persentase <i>Percentage</i> |
|-----------------------------|--|----------------------------------|--|---------------------------------|
| (1) | (2) | (3) | (4) | (5) |
| 1 | Karang Tengah | 24.801 | 10321 | 41,61 |
| 2 | Malang Nengah | 59.027 | 25.858 | 43,81 |
| 3 | Jatake | 108.666 | 78.543 | 72,28 |
| 4 | Kadusirung | 130.574 | 88.147 | 67,51 |
| 5 | Situgadung | 182.593 | 119.181 | 65,27 |
| 6 | Pagedangan | 256.250 | 101.713 | 39,69 |
| 7 | Cicalengka | 57.838 | 34.861 | 60,27 |
| 8 | Lengkong Kulon | 89.908 | 48.374 | 53,80 |
| 9 | Cijantra | 204.436 | 151.506 | 74,11 |
| 10 | Medang | 548.030 | 258.354 | 47,14 |
| 11 | Cihuni | 237.314 | 128.702 | 41,61 |
| Kecamatan Pagedangan | | 1.899.000 | 1.045.561 | 55,05 |

Sumber : Kantor Kecamatan Pagedangan

Source : *Pagedangan Distric Office*

CHAPTER 6 MANUFACTURE AND TRADE

Table 6.2.9 Jumlah Keluarga yang Menggunakan Listrik dan Telepon di Kec. Pagedangan
Table *Number of Household who Use Electricity and Telephone in Pagedangan District*
 2010

| No. | Desa/Kelurahan <i>Village/Spv. Village</i> | Listrik PLN dng Meteran <i>State Electricity Enterprise</i> | Listrik PLN Tanpa Meteran <i>State Electricity Enterprise</i> | Lainnya <i>Other</i> |
|----------------------|---|---|---|-------------------------|
| (1) | (2) | (3) | (4) | (6) |
| 1 | Karang Tengah | 761 | 286 | 25 |
| 2 | Malang Nengah | 1268 | 225 | 61 |
| 3 | Jatake | 1672 | 143 | 21 |
| 4 | Kadusirung | 1151 | 483 | 12 |
| 5 | Situgadung | 1647 | 342 | 32 |
| 6 | Pagedangan | 2123 | 221 | 9 |
| 7 | Cicalengka | 856 | 215 | 13 |
| 8 | Lengkong Kulon | 1341 | 161 | 6 |
| 9 | Cijantra | 1564 | 254 | 26 |
| 10 | Medang | 5047 | 342 | 23 |
| 11 | Cihuni | 1159 | 285 | 11 |
| Kecamatan Pagedangan | | 18589 | 2957 | 239 |

Sumber : Kantor Desa se-Kecamatan Pagedangan

Source : *Village Office of Pagedangan Distric*

CHAPTER 6 MANUFACTURE AND TRADE

Table 6.2.9 Jumlah Keluarga yang Menggunakan Telepon Kabel, Seluler dan keduanya di Kec. Pagedangan
2010

| No. | Desa/Kelurahan <i>Village/Spc.Village</i> | Telp. Kabel | Selular | Kabel dan Selular |
|----------------------|--|-------------|---------|----------------------|
| (1) | (2) | (3) | (4) | (6) |
| 1 | Karang Tengah | 3 | 832 | 18 |
| 2 | Malang Nengah | 12 | 1184 | 26 |
| 3 | Jatake | 4 | 1547 | 26 |
| 4 | Kadusirung | 5 | 1337 | 10 |
| 5 | Situgadung | 15 | 1586 | 16 |
| 6 | Pagedangan | 10 | 2109 | 123 |
| 7 | Cicalengka | 9 | 819 | 40 |
| 8 | Lengkong Kulon | 4 | 1331 | 33 |
| 9 | Cijantra | 6 | 1513 | 5 |
| 10 | Medang | 28 | 3749 | 1431 |
| 11 | Cihuni | 68 | 1223 | 15 |
| Kecamatan Pagedangan | | 416 | 17230 | 1743 |

Sumber : Kantor Desa se-Kecamatan Pagedangan

Source : *Village Office of Pagedangan Distric*

BAB VII

**PERHUBUNGAN
DAN KOMUNIKASI**

Transportation and Communication

BAB 7 PERHUBUNGAN DAN KOMUNIKASI

Table 7.1 Jumlah Desa menurut Sarana Lalulintas Utama, Jenis Jalan Utama Serta Kapasitas Jalan di Kecamatan Pagedangan

Number of Villages by Main Traffic Means, Kind of Main Street and Capacity of Main Street in Pagedangan District

2010

| No | Desa/Kelurahan <i>Village/Sp. Village</i> | Air Water | Darat / Land | | | Dapat Dilalui Roda 4 <i>Can be Passed by 4 Wheels Vehicle</i> | |
|----------------------|--|--------------|-------------------------|-----------------------------|----------------------|---|--------------------|
| | | | Aspal <i>Asphalt</i> | Diperkeras <i>Harden</i> | Tanah <i>Land</i> | Ya <i>Yes</i> | Tidak <i>No</i> |
| (1) | (2) | (3) | (4) | (5) | (6) | (7) | (8) |
| 1 | Karang Tengah | - | 1 | - | - | 1 | - |
| 2 | Malang Nengah | - | 1 | - | - | 1 | - |
| 3 | Jatake | - | 1 | - | - | 1 | - |
| 4 | Kadusirung | - | 1 | - | - | 1 | - |
| 5 | Situgadung | - | 1 | - | - | 1 | - |
| 6 | Pagedangan | - | 1 | - | - | 1 | - |
| 7 | Cicalengka | - | 1 | - | - | 1 | - |
| 8 | Lengkong Kulon | - | 1 | - | - | 1 | - |
| 9 | Cijantra | - | 1 | - | - | 1 | - |
| 10 | Medang | - | 1 | - | - | 1 | - |
| 11 | Cihuni | - | 1 | - | - | 1 | - |
| Kecamatan Pagedangan | | - | 1 | - | - | 1 | - |

Sumber : Kantor Desa se-Kecamatan Pagedangan

Source : Village Office of Pagedangan Distric

Kode 1: berarti "Ya" dan Kode - : berarti "Tidak"

Code 1: means "Yes" and Code - : means "No"

CHAPTER 7 TRANSPORTATION AND COMUNICATION

Table 7.2 Jumlah Desa menurut Jenis Angkutan Umum di Kecamatan Pagedangan
 Table Number of Villages by Kind of Public Transportation in Pagedangan District
 2010

| No | Desa/Kelurahan Village/S.Village | Ojek Sepeda Bicycle | Ojek Motor Motor Cycle | Kendaraan Vehicle | | Perahu Motor Motor Ship | Kapal Motor Motor Boat | Lai nny a Oth er |
|----------------------|-------------------------------------|---------------------------|---------------------------------|----------------------|--------------------|----------------------------------|---------------------------------|------------------------------|
| | | | | Roda 3 3Wheels | Roda 4 4 Wheels | | | |
| (1) | (2) | (3) | (4) | (5) | (6) | (7) | (8) | (9) |
| 1 | Karang Tengah | - | 1 | - | 1 | - | - | - |
| | Malang Nengah | - | 1 | - | 1 | - | - | - |
| 3 | Jatake | - | 1 | - | 1 | - | - | - |
| 4 | Kadusirung | - | 1 | - | 1 | - | - | - |
| 5 | Situgadung | - | 1 | - | 1 | - | - | - |
| 6 | Pagedangan | - | 1 | - | 1 | - | - | - |
| 7 | Cicalengka | - | 1 | - | 1 | - | - | - |
| 8 | Lengkong Kulon | - | 1 | - | 1 | - | - | - |
| 9 | Cijantra | - | 1 | - | 1 | - | - | - |
| 10 | Medang | - | 1 | - | 1 | - | - | - |
| 11 | Cihuni | - | 1 | - | 1 | - | - | - |
| Kecamatan Pagedangan | | - | 1 | - | - | - | - | - |

Sumber : Kantor Desa se-Kecamatan Pagedangan

Source : Village Office of Pagedangan Distric

Kode 1 : berarti "Ya" dan Kode - : berarti "Tidak"

Code 1 : means "Yes" and Code - : means "No"

BAB 7 PERHUBUNGAN DAN KOMUNIKASI

Table 7.3 Keberadaan Fasilitas Komunikasi di Kecamatan Pagedangan
Table Communication Facility in Pagedangan District
 2010

| No | Desa/Kelurahan <i>Village/S.Village</i> | Kantor Pos <i>Pos Office</i> | Telepon Umum <i>Public Phone</i> | Wartel <i>Phone Stall</i> | Warnet <i>Internet Stall</i> |
|----------------------|--|---------------------------------|-------------------------------------|------------------------------|---------------------------------|
| (1) | (2) | (3) | (4) | (5) | (6) |
| 1 | Karang Tengah | - | - | - | 1 |
| 2 | Malang Nengah | - | - | - | 1 |
| 3 | Jatake | - | - | - | 1 |
| 4 | Kadusirung | - | - | - | 1 |
| 5 | Situgadung | - | - | - | 1 |
| 6 | Pagedangan | - | - | - | 1 |
| 7 | Cicalengka | - | - | - | - |
| 8 | Lengkong Kulon | - | - | 1 | 1 |
| 9 | Cijantra | - | - | - | 1 |
| 10 | Medang | - | - | - | 1 |
| 11 | Cihuni | - | - | - | 1 |
| Kecamatan Pagedangan | | - | - | 1 | 10 |

Sumber : Kantor Desa se-Kecamatan Pagedangan

Source : Village Office of Pagedangan Distric

BAB VIII

PENDAPATAN REGIONAL

Regional Income

<http://lmg.egera.kab.dps.go.id>

BAB 8 PENDAPATAN REGIONAL

Table 8.1 Produk Domestik Regional Bruto (PDRB) atas Dasar Harga Berlaku
Table menurut Lapangan Usaha Kecamatan Pagedangan
*Gross Regional Domestic Product at Current Market Price by Industrial
 Origin in Pagedangan District*
 2010

| No | Lapangan Usaha <i>Industrial Origin</i> | 2010 |
|--|---|------------|
| (1) | (2) | (3) |
| 1. | Pertanian, Peternakan, Perkebunan, dan Perikanan <i>Agriculture, Livestock, Estatry, and Fishery</i> | 78,644.75 |
| 2. | Pertambangan dan Penggalian <i>Minning and Quarrying</i> | 382.43 |
| 3. | Industri Pengolahan / <i>Manufacturing Industry</i> | 19,597.99 |
| 4. | Listrik, Gas, dan Air / <i>Electricity, Gas, and Water</i> | 103,624.75 |
| 5. | Bangunan / <i>Construction</i> | 882.59 |
| 6. | Perdagangan, Hotel, dan Restoran <i>Trade, Hotel, and Restaurant</i> | 27,369.79 |
| 7. | Pengangkutan dan Komunikasi <i>Transportation and Communication</i> | 17,042.41 |
| 8. | Keuangan, Persewaan, dan Jasa Perusahaan <i>Finance, Dwelling, and Business Service</i> | 148.36 |
| 9. | Jasa-jasa / <i>Services</i> | 11,379.66 |
| Produk Domestik Regional Bruto <i>Gross Regional Domestic Product</i> | | 259,072.73 |

Sumber : BPS Kabupaten Tangerang
 Source : BPS-Statistics of Tangerang Regency

CHAPTER 8 REGIONAL INCOME

Table 8.2 Produk Domestik Regional Bruto (PDRB) atas Dasar Harga Konstan
Table 2000 menurut Lapangan Usaha Kecamatan Pagedangan
Gross Regional Domestic Product at 2000 Constant Market Price by
Industrial Origin in Pagedangan District
 2010

| No | Lapangan Usaha <i>Industrial Origin</i> | 2010 |
|-----|---|------------|
| (1) | (2) | (3) |
| 1. | Pertanian, Peternakan, Perkebunan, dan Perikanan <i>Agriculture, Livestock, Estatry, and Fishery</i> | 40,085.92 |
| 2. | Pertambangan dan Penggalian <i>Minning and Quarrying</i> | 209.52 |
| 3. | Industri Pengolahan / <i>Manufacturing Industry</i> | 6,294.73 |
| 4. | Listrik, Gas, dan Air / <i>Electricity, Gas, and Water</i> | 36,085.95 |
| 5. | Bangunan / <i>Construction</i> | 300.66 |
| 6. | Perdagangan, Hotel, dan Restoran <i>Trade, Hotel, and Restaurant</i> | 12,925.75 |
| 7. | Pengangkutan dan Komunikasi <i>Transportation and Communication</i> | 5,398.59 |
| 8. | Keuangan, Persewaan, dan Jasa Perusahaan <i>Finance, Dwelling, and Business Service</i> | 39.03 |
| 9. | Jasa-jasa / <i>Services</i> | 7,794.92 |
| | Produk Domestik Regional Bruto <i>Gross Regional Domestic Product</i> | 109,135.06 |

Sumber : BPS Kabupaten Tangerang
 Source : BPS-Statistics of Tangerang Regency

BAB 8 PENDAPATAN REGIONAL

Table 8.3 Laju Pertumbuhan PDRB atas Dasar Harga Berlaku menurut Lapangan Usaha Kecamatan Pagedangan
Table *Growth of Gross Regional Domestic Product at Current Market Price by Industrial Origin in Pagedangan District*
 2010 (Persen/Percentage)

| No | Lapangan Usaha <i>Industrial Origin</i> | 2010 |
|--|---|-------|
| (1) | (2) | (3) |
| 1. | Pertanian, Peternakan, Perkebunan, dan Perikanan <i>Agriculture, Livestock, Estatry, and Fishery</i> | 10.24 |
| 2. | Pertambangan dan Penggalian <i>Minning and Quarrying</i> | 21.92 |
| 3. | Industri Pengolahan / <i>Manufacturing Industry</i> | 6.82 |
| 4. | Listrik, Gas, dan Air / <i>Electricity, Gas, and Water</i> | 21.43 |
| 5. | Bangunan / <i>Construction</i> | 23.60 |
| 6. | Perdagangan, Hotel, dan Restoran <i>Trade, Hotel, and Restaurant</i> | 15.23 |
| 7. | Pengangkutan dan Komunikasi <i>Transportation and Communication</i> | 16.11 |
| 8. | Keuangan, Persewaan, dan Jasa Perusahaan <i>Finance, Dwelling, and Business Service</i> | 16.76 |
| 9. | Jasa-jasa / <i>Services</i> | 8.62 |
| Produk Domestik Regional Bruto <i>Gross Regional Domestic Product</i> | | 15.10 |

Sumber : BPS Kabupaten Tangerang
 Source : BPS-Statistics of Tangerang Regency

CHAPTER 8 REGIONAL INCOME

Table 8.4 Laju Pertumbuhan PDRB atas Dasar Harga Konstan 2000 menurut Lapangan Usaha Kecamatan Pagedangan
Table *Growth of Gross Regional Domestic Product at 2000 Constant Market Price by Industrial Origin in Pagedangan District*
 2010 (Persen/Percentage)

| No | Lapangan Usaha <i>Industrial Origin</i> | 2010 |
|--|---|-------|
| (1) | (2) | (3) |
| 1. | Pertanian, Peternakan, Perkebunan, dan Perikanan <i>Agriculture, Livestock, Estatry, and Fishery</i> | 6.27 |
| 2. | Pertambangan dan Penggalian <i>Minning and Quarrying</i> | 18.63 |
| 3. | Industri Pengolahan / <i>Manufacturing Industry</i> | 4.47 |
| 4. | Listrik, Gas, dan Air / <i>Electricity, Gas, and Water</i> | 20.19 |
| 5. | Bangunan / <i>Construction</i> | 16.09 |
| 6. | Perdagangan, Hotel, dan Restoran <i>Trade, Hotel, and Restaurant</i> | 10.25 |
| 7. | Pengangkutan dan Komunikasi <i>Transportation and Communication</i> | 10.78 |
| 8. | Keuangan, Persewaan, dan Jasa Perusahaan <i>Finance, Dwelling, and Business Service</i> | 12.19 |
| 9. | Jasa-jasa / <i>Services</i> | 4.37 |
| Produk Domestik Regional Bruto <i>Gross Regional Domestic Product</i> | | 11.02 |

Sumber : BPS Kabupaten Tangerang
Source : BPS-Statistics of Tangerang Regency

BAB 8 PENDAPATAN REGIONAL

Table 8.5 Distribusi PDRB atas Dasar Harga Berlaku menurut Lapangan Usaha
Table Kecamatan Pagedangan
*Distribution of Gross Regional Domestic Product at Current Market
Price by Industrial Origin in Pagedangan District*
2010 (Persen/Percentage)

| No | Lapangan Usaha <i>Industrial Origin</i> | 2010 |
|--|---|------|
| (1) | (2) | (3) |
| 1. | Pertanian, Peternakan, Perkebunan, dan Perikanan <i>Agriculture, Livestock, Estatry, and Fishery</i> | 2.14 |
| 2. | Pertambangan dan Penggalian <i>Minning and Quarrying</i> | 1.15 |
| 3. | Industri Pengolahan / <i>Manufacturing Industry</i> | 0.11 |
| 4. | Listrik, Gas, dan Air / <i>Electricity, Gas, and Water</i> | 2.74 |
| 5. | Bangunan / <i>Construction</i> | 0.31 |
| 6. | Perdagangan, Hotel, dan Restoran <i>Trade, Hotel, and Restaurant</i> | 0.81 |
| 7. | Pengangkutan dan Komunikasi <i>Transportation and Communication</i> | 0.44 |
| 8. | Keuangan, Persewaan, dan Jasa Perusahaan <i>Finance, Dwelling, and Business Service</i> | 0.12 |
| 9. | Jasa-jasa / <i>Services</i> | 0.95 |
| Produk Domestik Regional Bruto <i>Gross Regional Domestic Product</i> | | 0.74 |

Sumber : BPS Kabupaten Tangerang
Source : BPS-Statistics of Tangerang Regency

CHAPTER 8 REGIONAL INCOME

Table 8.6 Distribusi PDRB atas Dasar Harga Konstan 2000 menurut Lapangan Usaha Kecamatan Pagedangan
Table *Distribution of Gross Regional Domestic Product at 2000 Constant Market Price by Industrial Origin in Pagedangan District*
 2010 (Persen/Percentage)

| No | Lapangan Usaha <i>Industrial Origin</i> | 2010 |
|--|---|------|
| (1) | (2) | (3) |
| 1. | Pertanian, Peternakan, Perkebunan, dan Perikanan <i>Agriculture, Livestock, Estatry, and Fishery</i> | 2.15 |
| 2. | Pertambangan dan Penggalian <i>Minning and Quarrying</i> | 1.15 |
| 3. | Industri Pengolahan / <i>Manufacturing Industry</i> | 0.06 |
| 4. | Listrik, Gas, dan Air / <i>Electricity, Gas, and Water</i> | 1.91 |
| 5. | Bangunan / <i>Construction</i> | 0.21 |
| 6. | Perdagangan, Hotel, dan Restoran <i>Trade, Hotel, and Restaurant</i> | 0.75 |
| 7. | Pengangkutan dan Komunikasi <i>Transportation and Communication</i> | 0.34 |
| 8. | Keuangan, Persewaan, dan Jasa Perusahaan <i>Finance, Dwelling, and Business Service</i> | 0.07 |
| 9. | Jasa-jasa / <i>Services</i> | 1.31 |
| Produk Domestik Regional Bruto <i>Gross Regional Domestic Product</i> | | 0.59 |

Sumber : BPS Kabupaten Tangerang
 Source : *BPS-Statistics of Tangerang Regency*

BAB 8 PENDAPATAN REGIONAL

Table 8.7 Indeks Harga Implisit PDRB menurut Lapangan Usaha Kec. Pagedangan
Table *Implicit Price Index of Gross Regional Domestic by Industrial Origin in Pagedangan District*
 2010

| No | Lapangan Usaha <i>Industrial Origin</i> | 2010 |
|--|---|--------|
| (1) | (2) | (3) |
| 1. | Pertanian, Peternakan, Perkebunan, dan Perikanan <i>Agriculture, Livestock, Estatry, and Fishery</i> | 196.19 |
| 2. | Pertambangan dan Penggalian <i>Minning and Quarrying</i> | 182.53 |
| 3. | Industri Pengolahan / <i>Manufacturing Industry</i> | 311.34 |
| 4. | Listrik, Gas, dan Air / <i>Electricity, Gas, and Water</i> | 287.16 |
| 5. | Bangunan / <i>Construction</i> | 293.55 |
| 6. | Perdagangan, Hotel, dan Restoran <i>Trade, Hotel, and Restaurant</i> | 211.75 |
| 7. | Pengangkutan dan Komunikasi <i>Transportation and Communication</i> | 315.68 |
| 8. | Keuangan, Persewaan, dan Jasa Perusahaan <i>Finance, Dwelling, and Business Service</i> | 380.13 |
| 9. | Jasa-jasa / <i>Services</i> | 145.99 |
| Produk Domestik Regional Bruto <i>Gross Regional Domestic Product</i> | | 237.39 |

Sumber : BPS Kabupaten Tangerang
Source : *BPS-Statistics of Tangerang Regency*

DATA

MENCERDASKAN BANGSA

BADAN PUSAT STATISTIK KABUPATEN TANGERANG
Jl.Ki Mas Laeng No.36 Tigaraksa-Tangerang 15720 BANTEN
Telp.(021) 5996105 e-mail : bps3603@bps.go.id