

Katalog/Catalog: 1102001-6474020

2018

# KECAMATAN BONTANG UTARA DALAM ANGKA

*Bontang Utara Subdistrict  
in Figures*



**BADAN PUSAT STATISTIK  
KOTA BONTANG**  
*BPS-Statistics of Bontang Municipality*

2018

**KECAMATAN  
BONTANG UTARA  
DALAM ANGKA**

*Bontang Utara Subdistrict  
in Figures*



**Kecamatan Bontang Utara Dalam Angka**  
***Bontang Utara Subdistrict in Figures***  
**2018**

ISBN: 978-602-5502-09-5

No. Publikasi/*Publication Number*: 64740.1805

Katalog/*Catalog*: 1102001.6474020

Ukuran Buku/*Book Size*: 14,8 cm x 21 cm

Jumlah Halaman/*Number of Pages*: xxii + 100 halaman /*pages*

Naskah/*Manuscript*:

**Badan Pusat Statistik Kota Bontang**

*BPS-Statistics of Bontang Municipality*

Desain Kover/*Cover Designed by*:

**Badan Pusat Statistik Kota Bontang**

*BPS-Statistics of Bontang Municipality*

Ilustrasi Kover/*Cover Illustration*:

**Taman Wisata Graha Mangrove/Graha Mangrove Tourism Park**

Diterbitkan oleh/*Published by*:

© **Badan Pusat Statistik Kota Bontang/BPS-Statistics of Bontang Municipality**

Dicetak oleh/*Printed by*:

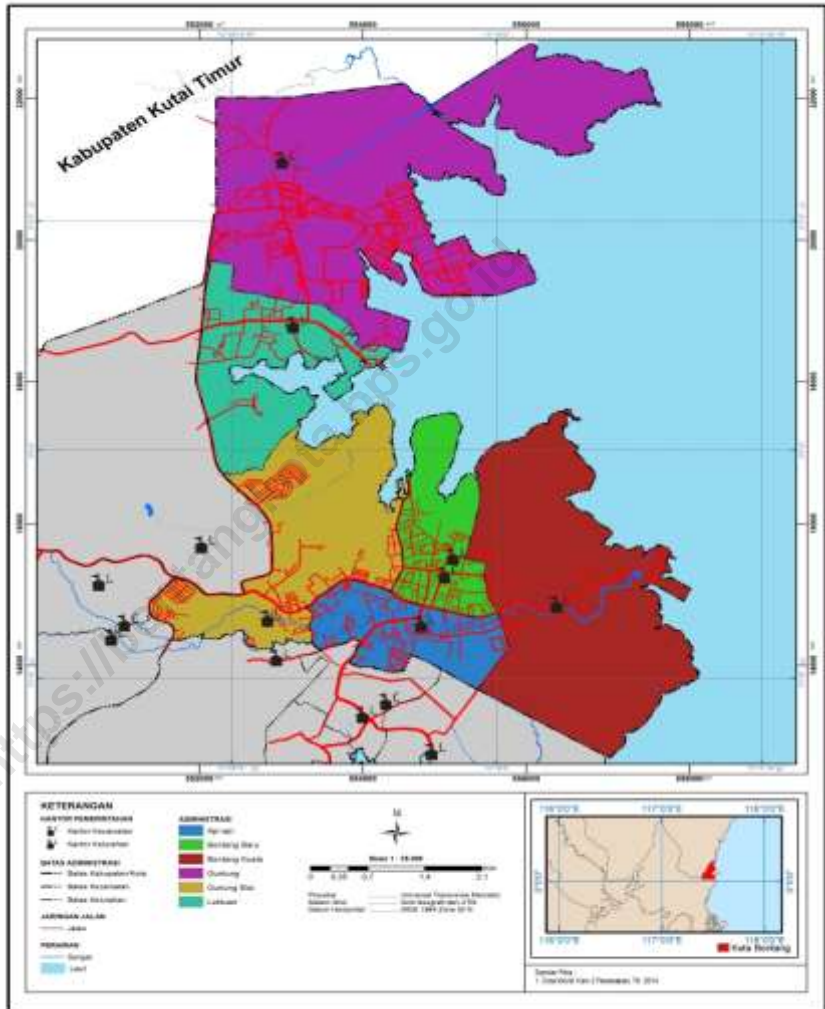
CV. Suvi Sejahtera

**Dilarang mengumumkan, mendistribusikan, mengomunikasikan, dan/atau  
menggandakan sebagian atau seluruh isi buku ini untuk tujuan komersial tanpa izin  
tertulis dari Badan Pusat Statistik**

*Prohibited to announce, distribute, communicate, and/or copy part or all of this book  
for commercial purpose without permission from BPS-Statistics Indonesia*

# PETA WILAYAH KECAMATAN BONTANG UTARA

## MAP OF BONTANG UTARA SUBDISTRICT





**KEPALA BPS KOTA BONTANG**  
*CHIEF STATISTICIAN OF BONTANG MUNICIPALITY*



**Drs. H. Basiran Suwandi**





## KATA PENGANTAR

Kecamatan Bontang Utara Dalam Angka 2018 merupakan kelanjutan dari publikasi tahun sebelumnya yang diterbitkan secara berkala oleh Badan Pusat Statistik Kota Bontang. Publikasi ini merupakan upaya dalam mengembangkan perstatistikan daerah dengan menyediakan data yang terpadu bagi para *stakeholder* khususnya di daerah Kecamatan Bontang Utara.

Adapun data yang disajikan dalam publikasi ini merupakan data primer dan data sekunder yang dikumpulkan dari dinas/badan/instansi pemerintah maupun swasta yang ada di Kota Bontang. Publikasi ini diharapkan dapat memberikan gambaran umum keadaan Kota Bontang.

Kepada semua pihak yang telah membantu terbitnya publikasi ini, kami ucapkan terima kasih. Kritik dan saran dari pembaca sangat kami harapkan demi perbaikan di masa yang akan datang. Semoga publikasi ini bermanfaat bagi kita semua.

Bontang, September 2018  
Kepala Badan Pusat Statistik  
Kota Bontang



Drs. H. Basiran Suwandi





*Bontang Utara Subdistrict in Figures 2018 is a continuation of the previous year's publication published periodically by BPS-Statistics of Bontang Municipality. This publication is an effort to develop regional statistics by providing integrated data for stakeholders, especially in Bontang Utara Subdistrict.*

*This publication obtain its data from primary and secondary data that collected from government and private boards/institutions in Bontang Municipality. It may give an overview of Bontang Municipality condition.*

*We would like to say thanks to everyone involved and contributed to make this publication possible. All inputs from users are required, to improve the next publications. Hopefully it is useful for all of us.*

*Bontang, September 2018  
Chief Statistician of  
Bontang Municipality*



*Drs. H. Basiran Suwandi*

## DAFTAR ISI/CONTENTS

	Halaman <i>Page</i>
Kata Pengantar/ <i>Preface</i> .....	vii
Daftar Isi/ <i>Contents</i> .....	ix
Daftar Tabel/ <i>List of Tables</i> .....	xi
Penjelasan Umum/ <i>Explanatory Notes</i> .....	xxi
1 Geografi dan Iklim/ <i>Geography and Climate</i> .....	1
1.1 Geografi/ <i>Geography</i> .....	3
1.2 Iklim/ <i>Climate</i> .....	6
2 Pemerintahan/ <i>Government</i> .....	9
3 Kependudukan/ <i>Population</i> .....	15
4 Sosial/ <i>Social</i> .....	25
5 Pertanian/ <i>Agriculture</i> .....	71
6 Perdagangan/ <i>Trade</i> .....	85
7 Hotel/ <i>Hotel</i> .....	91
8 Harga/ <i>Price</i> .....	95



## DAFTAR TABEL/LIST OF TABLES

Halaman

Page

### 1 GEOGRAFI DAN IKLIM/*GEOGRAPHY AND CLIMATE*

#### 1.1 GEOGRAFI/*GEOGRAPHY*

- 1.1.1 Letak dan Luas Kecamatan Bontang Utara *Location and Area of Bontang Utara Subdistrict* ..... 3
- 1.1.2 Luas Wilayah Menurut Kelurahan di Kecamatan Bontang Utara, 2017 *Total Area by Village in Bontang Utara Subdistrict, 2017* ..... 4
- 1.1.3 Jarak dari Kelurahan ke Ibukota Kecamatan di Kecamatan Bontang Utara (km), 2017 *Distance between Village and Capital of Subdistrict in Bontang Utara Subdistrict (km), 2017* ..... 5

#### 1.2 IKLIM/*CLIMATE*

- 1.2.1 Jumlah Curah Hujan dan Hari Hujan Menurut Bulan di Stasiun Gunung Elai, Kecamatan Bontang Utara, 2017 *Amount of Precipitation and Number of Rainy Days by Month in Gunuinng Elai Station, Bontang Utara Subdistrict, 2017* ..... 6

### 2 PEMERINTAHAN/*GOVERNMENT*

- 2.1 Jumlah Dusun dan Rukun Tetangga (RT) Menurut Kelurahan di Kecamatan Bontang Utara, 2017 *Number of Dusun and RT by Village in Bontang Utara Subdistrict, 2017* ..... 11
- 2.2 Jumlah Aparat Pemerintahan Kelurahan Menurut Kelurahan di Kecamatan Bontang Utara, 2017 *Number of Village Government Apparatus by Village in Bontang Utara Subdistrict, 2017* ..... 12
- 2.3 Jumlah LPM dan Anggota LPM Menurut Kelurahan di Kecamatan Bontang Utara, 2017 *Number of LPM and LPM Members by Village in Bontang Utara Subdistrict, 2017* ..... 13

### 3 KEPENDUDUKAN/POPULATION15

3.1	Jumlah Penduduk Menurut Kelurahan dan Jenis Kelamin di Kecamatan Bontang Utara, 2017 <i>Population by Village and Sex in Bontang Utara Subdistrict, 2017</i> .....	17
3.2	Rasio Jenis Kelamin Penduduk Menurut Kelurahan di Kecamatan Bontang Utara, 2017 <i>Sex Ratio by Village in Bontang Utara Subdistrict, 2017</i> .....	18
3.3	Kepadatan Penduduk Menurut Kelurahan di Kecamatan Bontang Utara, 2017 <i>Density by Village in Bontang Utara Subdistrict, 2017</i> ..	19
3.4	Rata-Rata Jiwa per Kepala Keluarga Menurut Kelurahan di Kecamatan Bontang Utara, 2017 <i>Average Soul per Head of Family by Village in Bontang Utara Subdistrict, 2017</i> .....	20
3.5	Jumlah Kelahiran Menurut Jenis Kelamin dan Kelurahan di Kecamatan Bontang Utara, 2017 <i>Number of Birth by Village in Bontang Utara Subdistrict, 2017</i> .....	21
3.6	Jumlah Kematian Menurut Jenis Kelamin dan Kelurahan di Kecamatan Bontang Utara, 2017 <i>Number of Death by Village in Bontang Utara Subdistrict, 2017</i> .....	22
3.7	Jumlah Migrasi Datang Menurut Kelurahan di Kecamatan Bontang Utara, 2017 <i>Number of Inbound Migration by Village in Bontang Utara Subdistrict, 2017</i> .....	23
3.8	Jumlah Migrasi Keluar Menurut Kelurahan di Kecamatan Bontang Utara, 2017 <i>Number of Outbound Migration by Village in Bontang Utara Subdistrict, 2017</i> .....	24

### 4 SOSIAL/SOCIAL25

4.1	Jumlah Sekolah, Murid, Guru, dan Rasio Murid-Guru Taman Kanak-Kanak (TK) Menurut Kelurahan di Kecamatan Bontang Utara, 2017 <i>Number of Schools, Pupils, Teachers, and Pupil-Teacher Ratio of Kindergarten by Village in Bontang Utara Subdistrict, 2017</i> .....	27
-----	---	----

4.2	Jumlah Sekolah, Murid, Guru, dan Rasio Murid-Guru Raudhatul Athfal (RA) Menurut Kelurahan di Kecamatan Bontang Utara, 2017 <i>Number of Schools, Pupils, Teachers, and Pupil-Teacher Ratio of Islamic Kindergarten by Village in Bontang Utara Subdistrict, 2017</i> .....	28
4.3	Jumlah Sekolah, Murid, Guru, dan Rasio Murid-Guru Sekolah Dasar (SD) Negeri Menurut Kelurahan di Kecamatan Bontang Utara, 2017 <i>Number of Schools, Pupils, Teachers, and Pupil-Teacher Ratio of State Primary Schools by Village in Bontang Utara Subdistrict, 2017</i> .....	29
4.4	Jumlah Sekolah, Murid, Guru, dan Rasio Murid-Guru Sekolah Dasar (SD) Swasta Menurut Kelurahan di Kecamatan Bontang Utara, 2017 <i>Number of Schools, Pupils, Teachers, and Pupil-Teacher Ratio of Private Primary Schools by Village in Bontang Utara Subdistrict, 2017</i> .....	30
4.5	Jumlah Sekolah, Murid, Guru, dan Rasio Murid-Guru Madrasah Ibtidaiyah (MI) Swasta Menurut Kelurahan di Kecamatan Bontang Utara, 2017 <i>Number of Schools, Pupils, Teachers, and Pupil-Teacher Ratio Private Madrasah Ibtidaiyah (MI) by Village in Bontang Utara Subdistrict, 2017</i> .....	31
4.6	Jumlah Sekolah, Murid, Guru, dan Rasio Murid-Guru Sekolah Menengah Pertama (SMP) Negeri Menurut Kelurahan di Kecamatan Bontang Utara, 2017 <i>Number of Schools, Pupils, Teachers, and Pupil-Teacher Ratio State Junior High Schools by Village in Bontang Utara Subdistrict, 2017</i> .....	32
4.7	Jumlah Sekolah, Murid, Guru, dan Rasio Murid-Guru Sekolah Menengah Pertama (SMP) Swasta Menurut Kelurahan di Kecamatan Bontang Utara, 2017 <i>Number of Schools, Pupils, Teachers, and Pupil-Teacher Ratio Private Junior High Schools by Village in Bontang Utara Subdistrict, 2017</i> .....	33
4.8	Jumlah Sekolah, Murid, Guru, dan Rasio Murid-Guru Madrasah Tsanawiyah (MTs) Swasta Menurut Kelurahan di Kecamatan Bontang Utara, 2017 <i>Number of Schools, Pupils, Teachers, and Pupil-Teacher Ratio Private Madrasah Tsanawiyah (MTs) by Village in Bontang Utara Subdistrict, 2017</i> .....	34

4.9	Jumlah Sekolah, Murid, Guru, dan Rasio Murid-Guru Sekolah Menengah Atas (SMA) Negeri Menurut Kelurahan di Kecamatan Bontang Utara, 2017 <i>Number of Schools, Pupils, Teachers, and Pupil-Teacher Ratio State Senior High Schools by Village in Bontang Utara Subdistrict, 2017</i> .....	35
4.10	Jumlah Sekolah, Murid, Guru, dan Rasio Murid-Guru Sekolah Menengah Atas (SMA) Swasta Menurut Kelurahan di Kecamatan Bontang Utara, 2017 <i>Number of Schools, Pupils, Teachers, and Pupil-Teacher Ratio Private Senior High Schools by Village in Bontang Utara Subdistrict, 2017</i> .....	36
4.11	Jumlah Sekolah, Murid, Guru, dan Rasio Murid-Guru Sekolah Menengah Kejuruan (SMK) Negeri Menurut Kelurahan di Kecamatan Bontang Utara, 2017 <i>Number of Schools, Pupils, Teachers, and Pupil-Teacher Ratio State Vocational High Schools by Village in Bontang Utara Subdistrict, 2017</i> .....	37
4.12	Jumlah Sekolah, Murid, Guru, dan Rasio Murid-Guru Sekolah Menengah Kejuruan (SMK) Swasta Menurut Kelurahan di Kecamatan Bontang Utara, 2017 <i>Number of Schools, Pupils, Teachers, and Pupil-Teacher Ratio Private Vocational High Schools by Village in Bontang Utara Subdistrict, 2017</i> .....	38
4.13	Jumlah Sekolah, Murid, Guru, dan Rasio Murid-Guru Madrasah Aliyah (MA) Negeri Menurut Kelurahan di Kecamatan Bontang Utara, 2017 <i>Number of Schools, Pupils, Teachers, and Pupil-Teacher Ratio State Madrasah Aliyah (MA) by Village in Bontang Utara Subdistrict, 2017</i> .....	39
4.14	Jumlah Peserta Ujian, Kelulusan, dan Persentase Kelulusan Sekolah Dasar (SD) Negeri Menurut Kelurahan di Kecamatan Bontang Utara, 2017 <i>Number of Exam Participants, Graduates, and Graduation Percentage of State Primary Schools by Village in Bontang Utara Subdistrict, 2017</i> .....	40
4.15	Jumlah Peserta Ujian, Kelulusan, dan Persentase Kelulusan Sekolah Dasar (SD) Swasta Menurut Kelurahan di Kecamatan Bontang Utara, 2017 <i>Number of Exam Participants, Graduates, and Graduation Percentage of Private Primary Schools by Village in Bontang Utara Subdistrict, 2017</i> .....	41

4.16	Jumlah Peserta Ujian, Kelulusan, dan Persentase Kelulusan Madrasah Ibtidaiyah (MI) Swasta Menurut Kelurahan di Kecamatan Bontang Utara, 2017 <i>Number of Exam Participants, Graduates, and Graduation Percentage of Private Madrasah Ibtidaiyah (MI) by Village in Bontang Utara Subdistrict, 2017</i> .....	42
4.17	Jumlah Peserta Ujian, Kelulusan, dan Persentase Kelulusan Sekolah Menengah Pertama (SMP) Negeri Menurut Kelurahan di Kecamatan Bontang Utara, 2017 <i>Number of Exam Participants, Graduates, and Graduation Percentage of State Junior High Schools by Village in Bontang Utara Subdistrict, 2017</i> .....	43
4.18	Jumlah Peserta Ujian, Kelulusan, dan Persentase Kelulusan Sekolah Menengah Pertama (SMP) Swasta Menurut Kelurahan di Kecamatan Bontang Utara, 2017 <i>Number of Exam Participants, Graduates, and Graduation Percentage of Private Junior High Schools by Village in Bontang Utara Subdistrict, 2017</i> .....	44
4.19	Jumlah Peserta Ujian, Kelulusan, dan Persentase Kelulusan Madrasah Tsanawiyah (MTs) Swasta Menurut Kelurahan di Kecamatan Bontang Utara, 2017 <i>Number of Exam Participants, Graduates, and Graduation Percentage of Private Madrasah Tsanawiyah (MTs) by Village in Bontang Utara Subdistrict, 2017</i> ...	45
4.20	Jumlah Peserta Ujian, Kelulusan, dan Persentase Kelulusan Sekolah Menengah Atas (SMA) Negeri Menurut Kelurahan di Kecamatan Bontang Utara, 2017 <i>Number of Exam Participants, Graduates, and Graduation Percentage of State Senior High Schools by Village in Bontang Utara Subdistrict, 2017</i> .....	46
4.21	Jumlah Peserta Ujian, Kelulusan, dan Persentase Kelulusan Sekolah Menengah Atas (SMA) Swasta Menurut Kelurahan di Kecamatan Bontang Utara, 2017 <i>Number of Exam Participants, Graduates, and Graduation Percentage of Private Senior High Schools by Village in Bontang Utara Subdistrict, 2017</i> .....	47
4.22	Jumlah Peserta Ujian, Kelulusan, dan Persentase Kelulusan Sekolah Menengah Kejuruan (SMK) Negeri Menurut Kelurahan di Kecamatan Bontang Utara, 2017 <i>Number of Exam Participants, Graduates, and Graduation Percentage of State Vocational High Schools by Village in Bontang Utara Subdistrict, 2017</i> .....	48



4.23	Jumlah Peserta Ujian, Kelulusan, dan Persentase Kelulusan Sekolah Menengah Kejuruan (SMK) Swasta Menurut Kelurahan di Kecamatan Bontang Utara, 2017 <i>Number of Exam Participants, Graduates, and Graduation Percentage of Private Vocational High Schools by Village in Bontang Utara Subdistrict, 2017</i> .....	49
4.24	Jumlah Peserta Ujian, Kelulusan, dan Persentase Kelulusan Madrasah Aliyah (MA) Negeri Menurut Kelurahan di Kecamatan Bontang Utara, 2017 <i>Number of Exam Participants, Graduates, and Graduation Percentage of State Madrasah Aliyah (MA) by Village in Bontang Utara Subdistrict, 2017</i> .....	50
4.25	Jumlah Fasilitas Kesehatan Menurut Kelurahan di Kecamatan Bontang Utara, 2017 <i>Number of Health Facilities by Village in Bontang Utara Subdistrict, 2017</i> .....	51
4.26	Jumlah Tenaga Kesehatan Menurut Kelurahan di Kecamatan Bontang Utara, 2017 <i>Number of Health Personnel by Village in Bontang Utara Subdistrict, 2017</i> .....	53
4.27	Jumlah Apotek, Toko Obat, dan Gudang Farmasi Menurut Kelurahan di Kecamatan Bontang Utara, 2017 <i>Number of Chemist, Drugstore, and Pharmacy Warehouse by Village in Bontang Utara Subdistrict, 2017</i> .....	55
4.28	Jumlah Kelahiran Menurut Penolong Kelahiran di Kecamatan Bontang Utara , 2017 <i>Number of Birth by Birth Attendant in Bontang Utara Subdistrict, 2017</i> .....	56
4.29	Jumlah Balita yang Pernah Mendapat Imunisasi Menurut Jenis Imunisasi di Kecamatan Bontang Utara, 2017 <i>Number of Children Under-five Years Who Have Immunization by Type of Immunization in Bontang Utara Subdistrict, 2017</i> .....	57
4.30	Jumlah Kasus HIV/AIDS, IMS, DBD, Diare, TB, dan Malaria di Kecamatan Bontang Utara, 2017 <i>Number of Cases of HIV/AIDS, Sexually Transmitted Infection, Dengue Fever, Diarrhea, Tuberculosis, and Malaria in Bontang Utara Subdistrict, 2017</i> .....	58
4.31	Jumlah Penyandang Cacat Menurut Kelurahan di Kecamatan Bontang Utara, 2017 <i>Number of Persons with Disabilities by Village in Bontang Utara Subdistrict, 2017</i> .....	59

4.32	Jumlah Perangkat Keluarga Berencana Menurut Kelurahan di Kecamatan Bontang Utara, 2017 <i>Number of Family Planning Devices by Village in Bontang Utara Subdistrict, 2017</i> .....	61
4.33	Jumlah Pasangan Usia Subur dan Peserta KB Aktif Menurut Kelurahan di Kecamatan Bontang Utara, 2017 <i>Number of Eligible Couples and Family Planning Active Participants by Village in Bontang Utara Subdistrict, 2017</i> .....	62
4.34	Pencapaian Akseptor Baru Menurut Kelurahan dan Metode Kontrasepsi di Kecamatan Bontang Utara, 2017 <i>Realization of New Acceptor by Village and Contraception Method in Bontang Utara Subdistrict, 2017</i> .....	64
4.35	Persentase Penduduk Menurut Kelurahan dan Agama yang Dianut di Kecamatan Bontang Utara, 2017 <i>Percentage of Population by Village and Religion in Bontang Utara Subdistrict, 2017</i> .....	66
4.36	Jumlah Tempat Peribadatan Menurut Kelurahan di Kecamatan Bontang Utara, 2017 <i>Number of Worship Facilities by Village in Bontang Utara Subdistrict, 2017</i> .....	67
4.37	Nikah, Talak dan Cerai Menurut Kelurahan di Kecamatan Bontang Utara, 2017 <i>Number of Marriages and Divorces by Village in Bontang Utara Subdistrict, 2017</i> .....	68
4.38	Jumlah Pernikahan Menurut Kelurahan dan Walinya di Kecamatan Bontang Utara, 2017 <i>Number of Marriages by Village and Guardians in Bontang Utara Subdistrict, 2017</i> .....	69
4.39	Jumlah Lokasi dan Luas Wakaf Tanah Menurut Kelurahan dan Jenis Akta Wakaf di Kecamatan Bontang Utara, 2017 <i>Number of Location and Area of Land Wakaf by Village and Type of Deed of Wakaf in Bontang Utara Subdistrict, 2017</i> .....	70

## **5 PERTANIAN/AGRICULTURE**

5.1	Luas Panen Padi di Kecamatan Bontang Utara (ha), 2017 <i>Harvested Area of Paddy in Bontang Utara Subdistrict (ha), 2017</i> ..	73
-----	---	----

5.2	Luas Panen Tanaman Palawija Menurut Jenis Tanaman di Kecamatan Bontang Utara (ha), 2017 <i>Harvested Area of Secondary Crops by Kind of Plant in Bontang Utara Subdistrict (ha), 2017</i> .....	74
5.3	Produksi Tanaman Sayuran Menurut Jenis Tanaman di Kecamatan Bontang Utara (kuintal), 2017 <i>Production of Vegetables by Kind of Plant in Bontang Utara Subdistrict (quintal), 2017</i> .....	75
5.4	Produksi Tanaman Buah-Buahan Menurut Jenis Buah di Kecamatan Bontang Utara (kuintal), 2017 <i>Production of Fruits by Kind of Fruit in Bontang Utara Subdistrict (quintal), 2017</i> .....	76
5.5	Produksi Tanaman Biofarmaka Menurut Jenis Tanaman di Kecamatan Bontang Utara (kg), 2017 <i>Production of Medical Plants by Kind of Plant in Bontang Utara Subdistrict (kg), 2017</i> .....	77
5.6	Luas Areal dan Produksi Tanaman Perkebunan Menurut Jenis Tanaman di Kecamatan Bontang Utara, 2017 <i>Planted Area and Production of Estate Crops by Kind of Plant in Bontang Utara Subdistrict, 2017</i> .....	78
5.7	Populasi Ternak Menurut Jenis Ternak di Kecamatan Bontang Utara (ekor), 2017 <i>Livestock Population by Kind of Livestock in Bontang Utara Subdistrict (heads), 2017</i> .....	79
5.8	Populasi Unggas Menurut Jenis Unggas di Kecamatan Bontang Utara (ekor), 2017 <i>Poultry Population by Kind of Poultry in Bontang Utara Subdistrict (heads), 2017</i> .....	80
5.9	Jumlah Rumah Tangga dan Produksi Perikanan Menurut Subsektor Perikanan di Kecamatan Bontang Utara, 2017 <i>Number of Households and Production of Fishery by Fishery Subsector in Bontang Utara Subdistrict, 2017</i> .....	81
5.10	Jumlah Perahu/Kapal Penangkap Ikan Menurut Jenisnya di Kecamatan Bontang Utara, 2017 <i>Number of Fishing Boats by Type of Boat in Bontang Utara Subdistrict, 2017</i> .....	82
5.11	Jumlah Alat Penangkap Ikan Menurut Jenisnya di Kecamatan Bontang Utara, 2017 <i>Number of Marine Fishing Apparel by Kind of Fishing Apparel in Bontang Utara Subdistrict, 2017</i> .....	83

## **6 PERDAGANGAN/TRADE**

- 6.1 Jumlah Pedagang Menurut Klasifikasinya di Kecamatan Bontang Utara, 2016-2017 *Number of Traders by Classification in Bontang Utara Subdistrict, 2016-2017* ..... 87
- 6.2 Jumlah Koperasi Menurut Jenis Koperasi di Kecamatan Bontang Utara, 2016-2017 *Number of Cooperatives by Type of Cooperatives in Bontang Utara Subdistrict, 2016-2017* ..... 88
- 6.3 Jumlah Koperasi Menurut Kelompok Usaha di Kecamatan Bontang Utara, 2016-2017 *Number of Cooperatives by Business Group in Bontang Utara Subdistrict, 2016-2017* ..... 89

## **7 HOTEL/HOTEL**

- 7.1 Jumlah Hotel Menurut Kelurahan dan Klasifikasi di Kecamatan Bontang Utara, 2017 *Number of Hotel by Village and Classified Hotel in Bontang Utara Subdistrict, 2017* ..... 93
- 7.2 Jumlah Akomodasi Hotel Menurut Kelurahan di Kecamatan Bontang Utara, 2016-2017 *Number of Hotel Accomodations by Village in Bontang Utara Subdistrict, 2016-2017* ..... 94

## **8 HARGA/PRICE**

- 8.1 Rata-Rata Harga Eceran Beberapa Jenis Barang Menurut Bulan di Pasar Citra Mas (rupiah), 2017 *Retail Prices of Selected Commodities by Month in Citra Mas Market (rupiahs), 2017* ..... 97



## PENJELASAN UMUM/EXPLANATORY NOTES

Tanda-tanda, satuan-satuan, dan lain-lainnya yang digunakan dalam publikasi ini adalah sebagai berikut:

*Symbols, measurement units, and acronyms which are used in this publication, are as follows:*

### 1. TANDA\_TANDA/SYMBOLS

Data tidak tersedia/ <i>Data not available</i>	:	...
Tidak ada atau nol/ <i>Null or zero</i>	:	-
Data dapat diabaikan/ <i>Data negligible</i>	:	0
Tanda desimal/ <i>Decimal point</i>	:	,
Data tidak dapat ditampilkan/ <i>Not applicable</i>	:	NA
Angka perkiraan/ <i>Estimated figures</i>	:	<sup>e</sup>
Angka sementara/ <i>Preliminary figures</i>	:	x
Angka sangat sementara/ <i>Very preliminary figures</i>	:	xx
Angka diperbaiki/ <i>Revised figures</i>	:	r

### 2. SATUAN/UNITS

barel/ <i>barrel</i>	:	158,99 liter/ <i>litres</i> =1/6,2898 m <sup>3</sup>
hektar (ha)/ <i>hectare (ha)</i>	:	10 000 m <sup>2</sup>
kilometer (km)/ <i>kilometres (km)</i>	:	1 000 meter/ <i>meters (m)</i>
knot/ <i>knot</i>	:	1,8523 km/jam (km/hour)
kuintal/ <i>quintal</i>	:	100 kg
KWh	:	1 000 Watt <i>hour</i>
MWh	:	1 000 KWh
liter (untuk beras)/ <i>litre (for rice)</i>	:	0,80 kg
ons/ <i>ounce</i>	:	28,31 gram/ <i>grams</i>
ton	:	1 000 kg

Satuan lain: buah, dus, helai/lembar, kaleng, batang, pulsa, ton kilometer (ton-km), jam, menit, persen (%).

*Other units: unit, pack, pieces, sheet, tin, pulse, ton kilometres (ton-km), hour, minute, percent (%).*

Perbedaan angka dibelakang koma disebabkan oleh pembulatan angka.

*The difference in decimal numbers is caused by rounding.*



# GEOGRAFI DAN IKLIM

GEOGRAPHY AND CLIMATE

# 1

BAB  
Chapter

## RATA-RATA CURAH HUJAN

*Average of Precipitation*

2017

**167,51 mm<sup>3</sup>**

## RATA-RATA JUMLAH HARI HUJAN

*Average of Rainy Days*

2017

**15** hari  
days





## 1.1 GEOGRAFI/*GEOGRAPHY*

**Tabel 1.1.1** Letak dan Luas Kecamatan Bontang Utara  
*Table Location and Area of Bontang Utara Subdistrict*

Batas	Utara	Kabupaten Kutai Timur
<i>Border</i>	<i>North</i>	<i>Kutai Timur Regency</i>
	Timur	Selat Makassar
	<i>East</i>	<i>Makassar Strait</i>
	Selatan	Kecamatan Bontang Selatan
	<i>South</i>	<i>Bontang Selatan Subdistrict</i>
	Barat	Kecamatan Bontang Barat
	<i>West</i>	<i>Bontang Barat Subdistrict</i>
Luas Wilayah		32,3313 km <sup>2</sup>
<i>Area</i>		
Jumlah Kelurahan		6 kelurahan/ <i>village</i>
<i>Number of villages</i>		

Sumber/*Source*: Kantor Camat Bontang Utara/*Bontang Utara Subdistrict Office*

**Tabel 1.1.2 Luas Wilayah Menurut Kelurahan di Kecamatan Bontang Utara, 2017**  
**Total Area by Village in Bontang Utara Subdistrict, 2017**

Kelurahan Village	Luas (km <sup>2</sup> ) Area (square.km)	Persentase Percentage
(1)	(2)	(3)
1. Bontang Kuala	8,2481	25,51
2. Bontang Baru	2,2163	6,85
3. Api-Api	2,1530	6,66
4. Gunung Elai	5,0196	15,53
5. Lok Tuan	3,3871	10,48
6. Guntung	11,3072	34,97
<b>Bontang Utara</b>	<b>32,3313</b>	<b>100,00</b>

Sumber/Source: Badan Perencanaan, Penelitian, dan Pembangunan Kota Bontang/Regional Development Planning Board of Bontang Municipality

1. Permendagri 20 Tahun 2015
2. Perda RDTR No. 1 Tahun 2016
3. Hasil Analisis

**Tabel 1.1.3** Jarak dari Kelurahan ke Ibukota Kecamatan di Kecamatan Bontang Utara (km), 2017  
*Distance between Village and Capital of Subdistrict in Bontang Utara Subdistrict (km), 2017*

	<b>Kelurahan Village</b>	<b>Ibukota Kecamatan Capital of Subdistrict</b>	<b>Jarak ke Ibukota Kecamatan Distance to Subdistrict Capital</b>
	(1)	(2)	(3)
1.	Bontang Kuala	Bontang Baru	2,6
2.	Bontang Baru	Bontang Baru	0,1
3.	Api-Api	Bontang Baru	1,0
4.	Gunung Elai	Bontang Baru	0,5
5.	Lok Tuan	Bontang Baru	8,2
6.	Guntung	Bontang Baru	16,1

Sumber/Source: Kantor Camat Bontang Utara/Bontang Utara Subdistrict Office

## 1.2 IKLIM/CLIMATE

**Tabel 1.2.1** Jumlah Curah Hujan dan Hari Hujan Menurut Bulan di Stasiun Gunung Elai, Kecamatan Bontang Utara, 2017  
*Amount of Precipitation and Number of Rainy Days by Month in Gunuinnng Elai Station, Bontang Utara Subdistrict, 2017*

Bulan Month	Curah Hujan Precipitation (mm <sup>3</sup> )	Hari Hujan Rainy Days
(1)	(2)	(3)
Januari/January	205,4	16
Februari/February	131,9	12
Maret/March	212,1	13
April/April	166,3	16
Mei/May	198,4	18
Juni/June	238,7	16
Juli/July	157,0	15
Agustus/August	133,6	15
September/September	78,9	10
Oktober/October	151,8	15
November/November	242,0	15
Desember/December	94,0	14
<b>Jumlah / Total</b>	<b>2 010,1</b>	<b>175</b>
<b>Rata-rata per bulan / Average by month</b>	<b>167,51</b>	<b>14,58</b>

Sumber/Source: Dinas Ketahanan Pangan, Perikanan, dan Pertanian Kota Bontang/Food Security, Fishery, and Agriculture Department of Bontang Municipality

Lanjutan Tabel / *Continued Table 1.2.1*

Bulan <i>Month</i>	Hari Kering <i>dry-day</i>	Curah Hujan Maximum <i>Maximal Precipitation (mm<sup>3</sup>) in a day</i>
(1)	(4)	(5)
Januari/ <i>January</i>	15	58,1
Februari/ <i>February</i>	16	57,0
Maret/ <i>March</i>	18	51,9
April/ <i>April</i>	14	33,0
Mei/ <i>May</i>	13	30,0
Juni/ <i>June</i>	14	50,0
Juli/ <i>July</i>	16	31,0
Agustus/ <i>August</i>	16	34,3
September/ <i>September</i>	20	30,0
Oktober/ <i>October</i>	16	48,0
November/ <i>November</i>	15	63,0
Desember/ <i>December</i>	17	34,0
<b>Jumlah / <i>Total</i></b>	<b>190</b>	<b>520,3</b>
<b>Rata-rata per bulan / <i>Average by month</i></b>	<b>15,83</b>	<b>43,36</b>

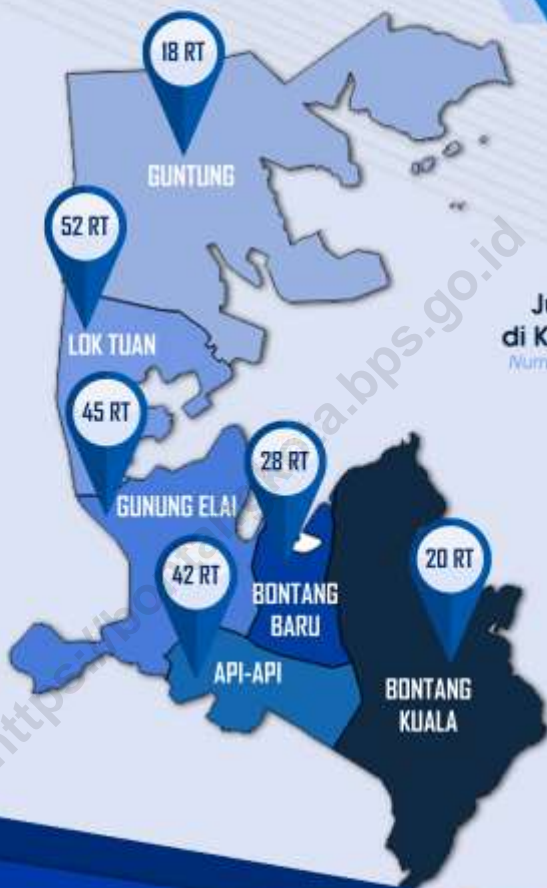
Sumber/*Source*: Dinas Ketahanan Pangan, Perikanan, dan Pertanian Kota Bontang/*Food Security, Fishery, and Agriculture Department of Bontang Municipality*



# PEMERINTAHAN

GOVERNMENT

## 2 BAB Chapter



Jumlah Rukun Tetangga  
di Kecamatan Bontang Utara

*Number of RT in Bontang Utara Subdistrict*

2017





**Tabel 2.1** Jumlah Dusun dan Rukun Tetangga (RT) Menurut Kelurahan di Kecamatan Bontang Utara, 2017  
*Number of Dusun and RT by Village in Bontang Utara Subdistrict, 2017*

Kelurahan <i>Village</i>	Dusun <i>Dusun</i>	Rukun Tetangga <i>RT</i>
(1)	(2)	(3)
1. Bontang Kuala	-	20
2. Bontang Baru	-	28
3. Api-Api	-	42
4. Gunung Elai	-	45
5. Lok Tuan	-	52
6. Guntung	-	18
<b>Bontang Utara</b>	-	<b>205</b>

Sumber/Source: Kantor Camat Bontang Utara/Bontang Utara Subdistrict Office

**Tabel 2.2** Jumlah Aparat Pemerintahan Kelurahan Menurut Kelurahan di Kecamatan Bontang Utara, 2017  
*Number of Village Government Apparatus by Village in Bontang Utara Subdistrict, 2017*

Kelurahan Village	Pamong Kelurahan	Rukun Tetangga (RT) <sup>1</sup>
(1)	(2)	(3)
1. Bontang Kuala	18	60
2. Bontang Baru	16	84
3. Api-Api	17	123
4. Gunung Elai	18	135
5. Lok Tuan	19	156
6. Guntung	16	54
<b>Bontang Utara</b>	<b>104</b>	<b>612</b>

Catatan/Note: <sup>1</sup> Terdiri dari Ketua, Sekretaris, dan Bendahara RT

Sumber/Source: Kantor Camat Bontang Utara/Bontang Utara Subdistrict Office

**Tabel 2.3** Jumlah LPM dan Anggota LPM Menurut Kelurahan di Kecamatan Bontang Utara, 2017  
**Number of LPM and LPM Members by Village in Bontang Utara Subdistrict, 2017**

	<b>Kelurahan Village</b>	<b>LPM LPM</b>	<b>Anggota LPM LPM Members</b>
	(1)	(2)	(3)
1.	Bontang Kuala	1	3
2.	Bontang Baru	1	3
3.	Api-Api	1	3
4.	Gunung Elai	1	3
5.	Lok Tuan	1	3
6.	Guntung	1	3
	<b>Bontang Utara</b>	<b>6</b>	<b>18</b>

Sumber/Source: Kantor Camat Bontang Utara/Bontang Utara Subdistrict Office



# KEPENDUDUKAN

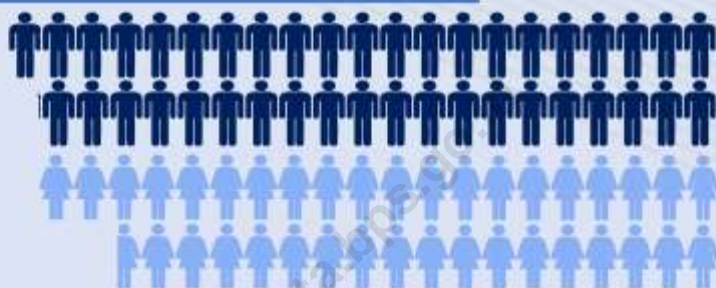
POPULATION

# 3

BAB  
Chapter

## Penduduk Menurut Jenis Kelamin Kecamatan Bontang Utara, 2017

Population by Sex in Bontang Utara Subdistrict, 2017



Jumlah  
Total

76.064

Laki-Laki  
Male

41.277



Rasio Jenis Kelamin

Sex Ratio

109,24



Perempuan  
Female

37.787



**Tabel 3.1** Jumlah Penduduk Menurut Kelurahan dan Jenis Kelamin di Kecamatan Bontang Utara, 2017  
*Population by Village and Sex in Bontang Utara Subdistrict, 2017*

	Kelurahan <i>Village</i>	Laki-Laki <i>Male</i>	Perempuan <i>Female</i>	Jumlah <i>Total</i>
	(1)	(2)	(3)	(4)
1.	Bontang Kuala	2 891	2 717	5 608
2.	Bontang Baru	5 881	5 572	11 453
3.	Api-Api	11 913	10 512	22 425
4.	Gunung Elai	4 624	4 207	8 831
5.	Lok Tuan	7 662	7 003	14 665
6.	Guntung	8 306	7 776	16 082
	<b>Bontang Utara</b>	<b>41 277</b>	<b>37 787</b>	<b>76 064</b>

Sumber/Source: Dinas Kependudukan dan Pencatatan Sipil Kota Bontang/*Population & Civil Registration Board of Bontang Municipality*



POPULATION

**Tabel 3.2** Rasio Jenis Kelamin Penduduk Menurut Kelurahan di Kecamatan Bontang Utara, 2017  
*Sex Ratio by Village in Bontang Utara Subdistrict, 2017*

	Kelurahan <i>Village</i>	Laki-Laki <i>Male</i>	Perempuan <i>Female</i>	Rasio Jenis Kelamin <i>Sex Ratio</i>
	(1)	(2)	(3)	(4)
1.	Bontang Kuala	2 891	2 717	106,40
2.	Bontang Baru	5 881	5 572	105,55
3.	Api-Api	11 913	10 512	113,33
4.	Gunung Elai	4 624	4 207	109,91
5.	Lok Tuan	7 662	7 003	109,41
6.	Guntung	8 306	7 776	106,82
	<b>Bontang Utara</b>	<b>41 277</b>	<b>37 787</b>	<b>109,24</b>

Sumber/Source: Dinas Kependudukan dan Pencatatan Sipil Kota Bontang/Population & Civil Registration Board of Bontang Municipality

**Tabel 3.3** **Kepadatan Penduduk Menurut Kelurahan di Kecamatan Bontang Utara, 2017**  
**Density by Village in Bontang Utara Subdistrict, 2017**

	Kelurahan <i>Village</i>	Jumlah Penduduk <i>Population</i>	Luas (km <sup>2</sup> ) <i>Area (sq.km)</i>	Kepadatan Penduduk per km <sup>2</sup> <i>Population Density per sq.km</i>
	(1)	(2)	(3)	(4)
1.	Bontang Kuala	5 608	8,2481	679,91
2.	Bontang Baru	11 453	2,2163	5 167,62
3.	Api-Api	22 425	2,1530	10 415,70
4.	Gunung Elai	8 831	5,0196	1 759,30
5.	Lok Tuan	14 665	3,3871	4 329,66
6.	Guntung	16 082	11,3072	1 422,28
<b>Bontang Utara</b>		<b>79 064</b>	<b>32,3313</b>	<b>2 445,43</b>

Sumber/Source: Dinas Kependudukan dan Pencatatan Sipil Kota Bontang/Population & Civil Registration Board of Bontang Municipality

POPULATION

**Tabel 3.4** Rata-Rata Jiwa per Kepala Keluarga Menurut Kelurahan di Kecamatan Bontang Utara, 2017  
**Table** *Average Soul per Head of Family by Village in Bontang Utara Subdistrict, 2017*

Kelurahan <i>Village</i>	Jumlah Penduduk <i>Population</i>	Jumlah Kepala Keluarga <i>Number of Family Heads</i>	Rata-Rata jiwa/KK <i>Average Soul per Head of Family</i>
(1)	(2)	(3)	(4)
1. Bontang Kuala	5 608	1 805	3,11
2. Bontang Baru	11 453	3 636	3,15
3. Api-Api	22 425	5 066	4,43
4. Gunung Elai	8 831	4 641	1,90
5. Lok Tuan	14 665	7 419	1,98
6. Guntung	16 082	2 790	5,76
<b>Bontang Utara</b>	<b>79 064</b>	<b>25 357</b>	<b>3,12</b>

Sumber/Source: Dinas Kependudukan dan Pencatatan Sipil Kota Bontang/Population & Civil Registration Board of Bontang Municipality

**Tabel 3.5** Jumlah Kelahiran Menurut Jenis Kelamin dan Kelurahan di Kecamatan Bontang Utara, 2017  
*Number of Birth by Village in Bontang Utara Subdistrict, 2017*

	Kelurahan <i>Village</i>	Laki-Laki <i>Male</i>	Perempuan <i>Female</i>	Jumlah <i>Total</i>
	(1)	(2)	(3)	(4)
1.	Bontang Kuala	135	116	251
2.	Bontang Baru	198	184	382
3.	Api-Api	260	239	499
4.	Gunung Elai	238	198	436
5.	Lok Tuan	627	418	1 045
6.	Guntung	244	163	407
<b>Bontang Utara</b>		<b>1 702</b>	<b>1 318</b>	<b>3 020</b>

Sumber/Source: Dinas Kependudukan dan Pencatatan Sipil Kota Bontang/*Population & Civil Registration Board of Bontang Municipality*

POPULATION

**Tabel 3.6** Jumlah Kematian Menurut Jenis Kelamin dan Kelurahan di Kecamatan Bontang Utara, 2017  
*Number of Death by Village in Bontang Utara Subdistrict, 2017*

	Kelurahan <i>Village</i>	Laki-Laki <i>Male</i>	Perempuan <i>Female</i>	Jumlah <i>Total</i>
	(1)	(2)	(3)	(4)
1.	Bontang Kuala	19	12	31
2.	Bontang Baru	32	18	50
3.	Api-Api	30	20	50
4.	Gunung Elai	23	16	39
5.	Lok Tuan	51	34	85
6.	Guntung	20	17	37
<b>Bontang Utara</b>		<b>175</b>	<b>117</b>	<b>292</b>

Sumber/Source: Dinas Kependudukan dan Pencatatan Sipil Kota Bontang/*Population & Civil Registration Board of Bontang Municipality*

**Tabel 3.7** Jumlah Migrasi Datang Menurut Kelurahan di Kecamatan Bontang Utara, 2017  
**Table** *Number of Inbound Migration by Village in Bontang Utara Subdistrict, 2017*

	<b>Kelurahan Village</b>	<b>Laki-Laki Male</b>	<b>Perempuan Female</b>	<b>Jumlah Total</b>
	(1)	(2)	(3)	(4)
1.	Bontang Kuala	74	75	149
2.	Bontang Baru	159	143	302
3.	Api-Api	246	195	441
4.	Gunung Elai	190	151	341
5.	Lok Tuan	345	265	610
6.	Guntung	126	83	209
	<b>Bontang Utara</b>	<b>1 140</b>	<b>912</b>	<b>2 052</b>

Sumber/Source: Dinas Kependudukan dan Pencatatan Sipil Kota Bontang/Population & Civil Registration Board of Bontang Municipality

POPULATION

**Tabel 3.8** Jumlah Migrasi Keluar Menurut Kelurahan di Kecamatan Bontang Utara, 2017  
*Number of Outbound Migration by Village in Bontang Utara Subdistrict, 2017*

	Kelurahan <i>Village</i>	Laki-Laki <i>Male</i>	Perempuan <i>Female</i>	Jumlah <i>Total</i>
	(1)	(2)	(3)	(4)
1.	Bontang Kuala	82	56	138
2.	Bontang Baru	287	222	509
3.	Api-Api	392	333	725
4.	Gunung Elai	317	278	595
5.	Lok Tuan	609	445	1 054
6.	Guntung	152	113	265
<b>Bontang Utara</b>		<b>1 839</b>	<b>1 447</b>	<b>3 286</b>

Sumber/Source: Dinas Kependudukan dan Pencatatan Sipil Kota Bontang/Population & Civil Registration Board of Bontang Municipality

**Jumlah Sekolah di Kecamatan Bontang Utara, 2017**

*Number of School in Bontang Utara Subdistrict, 2017*

**TK/Sederajat** 27  
*Kindergarten*

**SMP/Sederajat** 14  
*Junior High School*

**SD/Sederajat** 21  
*Primary School*

**SMA/Sederajat** 10  
*Junior High School*







**Tabel 4.1** Jumlah Sekolah, Murid, Guru, dan Rasio Murid-Guru Taman Kanak-Kanak (TK) Menurut Kelurahan di Kecamatan Bontang Utara, 2017  
*Number of Schools, Pupils, Teachers, and Pupil-Teacher Ratio of Kindergarten by Village in Bontang Utara Subdistrict, 2017*

Kelurahan Village	Sekolah Schools	Murid Pupils	Guru Teachers	Rasio Murid-Guru Pupil-Teacher Ratio
(1)	(2)	(3)	(4)	(5)
1. Bontang Kuala	4	380	38	10
2. Bontang Baru	4	335	43	8
3. Api-Api	3	378	34	11
4. Gunung Elai	4	227	27	8
5. Lok Tuan	6	347	40	9
6. Guntung	2	111	10	11
<b>Bontang Utara</b>	<b>23</b>	<b>1 778</b>	<b>192</b>	<b>9</b>

Sumber/Source: Dinas Pendidikan Kota Bontang/Education Service Office - Bontang Municipality

**Tabel 4.2** Jumlah Sekolah, Murid, Guru, dan Rasio Murid-Guru Raudhatul Athfal (RA) Menurut Kelurahan di Kecamatan Bontang Utara, 2017  
*Number of Schools, Pupils, Teachers, and Pupil-Teacher Ratio of Islamic Kindergarten by Village in Bontang Utara Subdistrict, 2017*

Kelurahan Village	Sekolah Schools	Murid Pupils	Guru Teachers	Rasio Murid-Guru Pupil-Teacher Ratio
(1)	(2)	(3)	(4)	(5)
1. Bontang Kuala	-	-	-	-
2. Bontang Baru	2	154	13	12
3. Api-Api	-	-	-	-
4. Gunung Elai	1	71	6	12
5. Lok Tuan	1	78	8	10
6. Guntung	-	-	-	-
<b>Bontang Utara</b>	<b>4</b>	<b>303</b>	<b>27</b>	<b>11</b>

Sumber/Source: Dinas Pendidikan Kota Bontang/Education Service Office - Bontang Municipality

**Tabel 4.3** Jumlah Sekolah, Murid, Guru, dan Rasio Murid-Guru Sekolah Dasar (SD) Negeri Menurut Kelurahan di Kecamatan Bontang Utara, 2017  
*Number of Schools, Pupils, Teachers, and Pupil-Teacher Ratio of State Primary Schools by Village in Bontang Utara Subdistrict, 2017*

Kelurahan <i>Village</i>	Sekolah <i>Schools</i>	Murid <i>Pupils</i>	Guru <i>Teachers</i>	Rasio Murid-Guru <i>Pupil-Teacher Ratio</i>
(1)	(2)	(3)	(4)	(5)
1. Bontang Kuala	1	560	22	25
2. Bontang Baru	3	1 608	69	23
3. Api-Api	1	511	24	21
4. Gunung Elai	-	-	-	-
5. Lok Tuan	4	1 938	68	29
6. Guntung	2	608	30	20
<b>Bontang Utara</b>	<b>11</b>	<b>5 225</b>	<b>213</b>	<b>25</b>

Sumber/Source: Dinas Pendidikan Kota Bontang/Education Service Office - Bontang Municipality

**Tabel 4.4** Jumlah Sekolah, Murid, Guru, dan Rasio Murid-Guru Sekolah Dasar (SD) Swasta Menurut Kelurahan di Kecamatan Bontang Utara, 2017  
*Number of Schools, Pupils, Teachers, and Pupil-Teacher Ratio of Private Primary Schools by Village in Bontang Utara Subdistrict, 2017*

Kelurahan Village	Sekolah Schools	Murid Pupils	Guru Teachers	Rasio Murid-Guru Pupil-Teacher Ratio
(1)	(2)	(3)	(4)	(5)
1. Bontang Kuala	-	-	-	-
2. Bontang Baru	-	-	-	-
3. Api-Api	1	231	12	19
4. Gunung Elai	1	287	18	16
5. Lok Tuan	4	805	39	21
6. Guntung	3	189	22	9
<b>Bontang Utara</b>	<b>9</b>	<b>1 512</b>	<b>91</b>	<b>17</b>

Sumber/Source: Dinas Pendidikan Kota Bontang/Education Service Office - Bontang Municipality

**Tabel 4.5** Jumlah Sekolah, Murid, Guru, dan Rasio Murid-Guru Madrasah Ibtidaiyah (MI) Swasta Menurut Kelurahan di Kecamatan Bontang Utara, 2017  
*Number of Schools, Pupils, Teachers, and Pupil-Teacher Ratio Private Madrasah Ibtidaiyah (MI) by Village in Bontang Utara Subdistrict, 2017*

Kelurahan Village	Sekolah Schools	Murid Pupils	Guru Teachers	Rasio Murid-Guru Pupil-Teacher Ratio
(1)	(2)	(3)	(4)	(5)
1. Bontang Kuala	1	48	8	6
2. Bontang Baru	-	-	-	-
3. Api-Api	1	619	46	13
4. Gunung Elai	-	-	-	-
5. Lok Tuan	-	-	-	-
6. Guntung	-	-	-	-
<b>Bontang Utara</b>	<b>2</b>	<b>667</b>	<b>54</b>	<b>12</b>

Sumber/Source: Kementerian Agama Kota Bontang/Religious Ministry of Bontang Municipality

**Tabel 4.6** Jumlah Sekolah, Murid, Guru, dan Rasio Murid-Guru Sekolah Menengah Pertama (SMP) Negeri Menurut Kelurahan di Kecamatan Bontang Utara, 2017  
*Number of Schools, Pupils, Teachers, and Pupil-Teacher Ratio State Junior High Schools by Village in Bontang Utara Subdistrict, 2017*

Kelurahan Village	Sekolah Schools	Murid Pupils	Guru Teachers	Rasio Murid-Guru Pupil-Teacher Ratio
(1)	(2)	(3)	(4)	(5)
1. Bontang Kuala	1	478	33	14
2. Bontang Baru	-	-	-	-
3. Api-Api	-	-	-	-
4. Gunung Elai	-	-	-	-
5. Lok Tuan	-	-	-	-
6. Guntung	1	279	12	23
<b>Bontang Utara</b>	<b>2</b>	<b>757</b>	<b>45</b>	<b>17</b>

Sumber/Source: Dinas Pendidikan Kota Bontang/Education Service Office - Bontang Municipality

**Tabel 4.7** Jumlah Sekolah, Murid, Guru, dan Rasio Murid-Guru Sekolah Menengah Pertama (SMP) Swasta Menurut Kelurahan di Kecamatan Bontang Utara, 2017  
*Number of Schools, Pupils, Teachers, and Pupil-Teacher Ratio Private Junior High Schools by Village in Bontang Utara Subdistrict, 2017*

Kelurahan Village	Sekolah Schools	Murid Pupils	Guru Teachers	Rasio Murid-Guru Pupil-Teacher Ratio
(1)	(2)	(3)	(4)	(5)
1. Bontang Kuala	-	-	-	-
2. Bontang Baru	1	232	14	17
3. Api-Api	3	360	30	12
4. Gunung Elai	2	530	28	19
5. Lok Tuan	3	314	27	12
6. Guntung	1	17	6	3
<b>Bontang Utara</b>	<b>10</b>	<b>1 453</b>	<b>105</b>	<b>14</b>

Sumber/Source: Dinas Pendidikan Kota Bontang/Education Service Office - Bontang Municipality



**Tabel 4.8** Jumlah Sekolah, Murid, Guru, dan Rasio Murid-Guru Madrasah Tsanawiyah (MTs) Swasta Menurut Kelurahan di Kecamatan Bontang Utara, 2017  
*Number of Schools, Pupils, Teachers, and Pupil-Teacher Ratio Private Madrasah Tsanawiyah (MTs) by Village in Bontang Utara Subdistrict, 2017*

Kelurahan Village	Sekolah Schools	Murid Pupils	Guru Teachers	Rasio Murid-Guru Pupil-Teacher Ratio
(1)	(2)	(3)	(4)	(5)
1. Bontang Kuala	1	363	21	17
2. Bontang Baru	-	-	-	-
3. Api-Api	-	-	-	-
4. Gunung Elai	-	-	-	-
5. Lok Tuan	1	96	14	7
6. Guntung	-	-	-	-
<b>Bontang Utara</b>	<b>2</b>	<b>459</b>	<b>35</b>	<b>13</b>

Sumber/Source: Kementerian Agama Kota Bontang/Religious Ministry of Bontang Municipality

**Tabel 4.9** Jumlah Sekolah, Murid, Guru, dan Rasio Murid-Guru Sekolah Menengah Atas (SMA) Negeri Menurut Kelurahan di Kecamatan Bontang Utara, 2017  
*Number of Schools, Pupils, Teachers, and Pupil-Teacher Ratio State Senior High Schools by Village in Bontang Utara Subdistrict, 2017*

Kelurahan <i>Village</i>	Sekolah <i>Schools</i>	Murid <i>Pupils</i>	Guru <i>Teachers</i>	Rasio Murid-Guru <i>Pupil-Teacher Ratio</i>
(1)	(2)	(3)	(4)	(5)
1. Bontang Kuala	-	-	-	-
2. Bontang Baru	1	651	47	14
3. Api-Api	-	-	-	-
4. Gunung Elai	-	-	-	-
5. Lok Tuan	-	-	-	-
6. Guntung	-	-	-	-
<b>Bontang Utara</b>	<b>1</b>	<b>651</b>	<b>47</b>	<b>14</b>

Sumber/Source: Dinas Pendidikan Kota Bontang/Education Service Office - Bontang Municipality

**Tabel 4.10** Jumlah Sekolah, Murid, Guru, dan Rasio Murid-Guru Sekolah Menengah Atas (SMA) Swasta Menurut Kelurahan di Kecamatan Bontang Utara, 2017  
*Number of Schools, Pupils, Teachers, and Pupil-Teacher Ratio Private Senior High Schools by Village in Bontang Utara Subdistrict, 2017*

Kelurahan Village	Sekolah Schools	Murid Pupils	Guru Teachers	Rasio Murid-Guru Pupil-Teacher Ratio
(1)	(2)	(3)	(4)	(5)
1. Bontang Kuala	-	-	-	-
2. Bontang Baru	-	-	-	-
3. Api-Api	2	177	31	6
4. Gunung Elai	1	304	12	25
5. Lok Tuan	-	-	-	-
6. Guntung	-	-	-	-
<b>Bontang Utara</b>	<b>3</b>	<b>481</b>	<b>43</b>	<b>11</b>

Sumber/Source: Dinas Pendidikan Kota Bontang/Education Service Office - Bontang Municipality

**Tabel 4.11** Jumlah Sekolah, Murid, Guru, dan Rasio Murid-Guru Sekolah Menengah Kejuruan (SMK) Negeri Menurut Kelurahan di Kecamatan Bontang Utara, 2017  
*Number of Schools, Pupils, Teachers, and Pupil-Teacher Ratio State Vocational High Schools by Village in Bontang Utara Subdistrict, 2017*

Kelurahan Village	Sekolah Schools	Murid Pupils	Guru Teachers	Rasio Murid-Guru Pupil-Teacher Ratio
(1)	(2)	(3)	(4)	(5)
1. Bontang Kuala	-	-	-	-
2. Bontang Baru	-	-	-	-
3. Api-Api	-	-	-	-
4. Gunung Elai	1	1 081	112	10
5. Lok Tuan	-	-	-	-
6. Guntung	-	-	-	-
<b>Bontang Utara</b>	<b>1</b>	<b>1 081</b>	<b>112</b>	<b>10</b>

Sumber/Source: Dinas Pendidikan Kota Bontang/Education Service Office - Bontang Municipality

**Tabel 4.12** Jumlah Sekolah, Murid, Guru, dan Rasio Murid-Guru Sekolah Menengah Kejuruan (SMK) Swasta Menurut Kelurahan di Kecamatan Bontang Utara, 2017  
*Number of Schools, Pupils, Teachers, and Pupil-Teacher Ratio Private Vocational High Schools by Village in Bontang Utara Subdistrict, 2017*

Kelurahan Village	Sekolah Schools	Murid Pupils	Guru Teachers	Rasio Murid-Guru Pupil-Teacher Ratio
(1)	(2)	(3)	(4)	(5)
1. Bontang Kuala	1	478	26	18
2. Bontang Baru	1	83	7	12
3. Api-Api	2	434	46	9
4. Gunung Elai	1	63	10	6
5. Lok Tuan	-	-	-	-
6. Guntung	-	-	-	-
<b>Bontang Utara</b>	<b>5</b>	<b>1 058</b>	<b>89</b>	<b>12</b>

Sumber/Source: Dinas Pendidikan Kota Bontang/Education Service Office - Bontang Municipality

**Tabel 4.13** Jumlah Sekolah, Murid, Guru, dan Rasio Murid-Guru Madrasah Aliyah (MA) Negeri Menurut Kelurahan di Kecamatan Bontang Utara, 2017  
*Number of Schools, Pupils, Teachers, and Pupil-Teacher Ratio State Madrasah Aliyah (MA) by Village in Bontang Utara Subdistrict, 2017*

Kelurahan Village	Sekolah Schools	Murid Pupils	Guru Teachers	Rasio Murid-Guru Pupil-Teacher Ratio
(1)	(2)	(3)	(4)	(5)
1. Bontang Kuala	1	415	29	14
2. Bontang Baru	-	-	-	-
3. Api-Api	-	-	-	-
4. Gunung Elai	-	-	-	-
5. Lok Tuan	-	-	-	-
6. Guntung	-	-	-	-
<b>Bontang Utara</b>	<b>1</b>	<b>415</b>	<b>29</b>	<b>14</b>

Sumber/Source: Kementerian Agama Kota Bontang/Religious Ministry of Bontang Municipality

**Tabel 4.14** Jumlah Peserta Ujian, Kelulusan, dan Persentase Kelulusan Sekolah Dasar (SD) Negeri Menurut Kelurahan di Kecamatan Bontang Utara, 2017  
*Number of Exam Participants, Graduates, and Graduation Percentage of State Primary Schools by Village in Bontang Utara Subdistrict, 2017*

Kelurahan <i>Village</i>	Peserta Ujian <i>Exam Participants</i>	Kelulusan <i>Graduate</i>	Persentase Kelulusan <i>Graduation Percentage</i>
(1)	(2)	(3)	(4)
1. Bontang Kuala	103	103	100,00
2. Bontang Baru	272	272	100,00
3. Api-Api	76	76	100,00
4. Gunung Elai	-	-	-
5. Lok Tuan	296	296	100,00
6. Guntung	76	76	100,00
<b>Bontang Utara</b>	<b>823</b>	<b>823</b>	<b>100,00</b>

Sumber/Source: Dinas Pendidikan Kota Bontang/Education Service Office - Bontang Municipality

**Tabel 4.15** Jumlah Peserta Ujian, Kelulusan, dan Persentase Kelulusan Sekolah Dasar (SD) Swasta Menurut Kelurahan di Kecamatan Bontang Utara, 2017  
*Number of Exam Participants, Graduates, and Graduation Percentage of Private Primary Schools by Village in Bontang Utara Subdistrict, 2017*

Kelurahan Village	Peserta Ujian Exam Participants	Kelulusan Graduate	Persentase Kelulusan Graduation Percentage
(1)	(2)	(3)	(4)
1. Bontang Kuala	-	-	-
2. Bontang Baru	-	-	-
3. Api-Api	-	-	-
4. Gunung Elai	52	52	100,00
5. Lok Tuan	148	148	100,00
6. Guntung	31	31	100,00
<b>Bontang Utara</b>	<b>231</b>	<b>231</b>	<b>100,00</b>

Sumber/Source: Dinas Pendidikan Kota Bontang/Education Service Office - Bontang Municipality



**Tabel 4.16** Jumlah Peserta Ujian, Kelulusan, dan Persentase Kelulusan Madrasah Ibtidaiyah (MI) Swasta Menurut Kelurahan di Kecamatan Bontang Utara, 2017  
*Number of Exam Participants, Graduates, and Graduation Percentage of Private Madrasah Ibtidaiyah (MI) by Village in Bontang Utara Subdistrict, 2017*

Kelurahan <i>Village</i>	Peserta Ujian <i>Exam Participants</i>	Kelulusan <i>Graduate</i>	Persentase Kelulusan <i>Graduation Percentage</i>
(1)	(2)	(3)	(4)
1. Bontang Kuala	-	-	-
2. Bontang Baru	-	-	-
3. Api-Api	82	82	100,00
4. Gunung Elai	-	-	-
5. Lok Tuan	-	-	-
6. Guntung	-	-	-
<b>Bontang Utara</b>	<b>82</b>	<b>82</b>	<b>100,00</b>

Sumber/Source: Dinas Pendidikan Kota Bontang/Education Service Office - Bontang Municipality

**Tabel 4.17** Jumlah Peserta Ujian, Kelulusan, dan Persentase Kelulusan Sekolah Menengah Pertama (SMP) Negeri Menurut Kelurahan di Kecamatan Bontang Utara, 2017  
*Number of Exam Participants, Graduates, and Graduation Percentage of State Junior High Schools by Village in Bontang Utara Subdistrict, 2017*

Kelurahan Village	Peserta Ujian Exam Participants	Kelulusan Graduate	Persentase Kelulusan Graduation Percentage
(1)	(2)	(3)	(4)
1. Bontang Kuala	149	149	100,00
2. Bontang Baru	-	-	-
3. Api-Api	-	-	-
4. Gunung Elai	-	-	-
5. Lok Tuan	-	-	-
6. Guntung	-	-	-
<b>Bontang Utara</b>	<b>149</b>	<b>149</b>	<b>100,00</b>

Sumber/Source: Dinas Pendidikan Kota Bontang/Education Service Office - Bontang Municipality

**Tabel 4.18** Jumlah Peserta Ujian, Kelulusan, dan Persentase Kelulusan Sekolah Menengah Pertama (SMP) Swasta Menurut Kelurahan di Kecamatan Bontang Utara, 2017  
*Number of Exam Participants, Graduates, and Graduation Percentage of Private Junior High Schools by Village in Bontang Utara Subdistrict, 2017*

Kelurahan <i>Village</i>	Peserta Ujian <i>Exam Participants</i>	Kelulusan <i>Graduate</i>	Persentase Kelulusan <i>Graduation Percentage</i>
(1)	(2)	(3)	(4)
1. Bontang Kuala	-	-	-
2. Bontang Baru	57	57	100,00
3. Api-Api	112	112	100,00
4. Gunung Elai	182	182	100,00
5. Lok Tuan	168	168	100,00
6. Guntung	8	8	100,00
<b>Bontang Utara</b>	<b>527</b>	<b>527</b>	<b>100,00</b>

Sumber/Source: Dinas Pendidikan Kota Bontang/Education Service Office - Bontang Municipality

**Tabel 4.19** Jumlah Peserta Ujian, Kelulusan, dan Persentase Kelulusan Madrasah Tsanawiyah (MTs) Swasta Menurut Kelurahan di Kecamatan Bontang Utara, 2017  
*Number of Exam Participants, Graduates, and Graduation Percentage of Private Madrasah Tsanawiyah (MTs) by Village in Bontang Utara Subdistrict, 2017*

Kelurahan Village	Peserta Ujian Exam Participants	Kelulusan Graduate	Persentase Kelulusan Graduation Percentage
(1)	(2)	(3)	(4)
1. Bontang Kuala	115	115	100,00
2. Bontang Baru	-	-	-
3. Api-Api	-	-	-
4. Gunung Elai	-	-	-
5. Lok Tuan	28	28	100,00
6. Guntung	-	-	-
<b>Bontang Utara</b>	<b>143</b>	<b>143</b>	<b>100,00</b>

Sumber/Source: Dinas Pendidikan Kota Bontang/Education Service Office - Bontang Municipality

**Tabel 4.20** Jumlah Peserta Ujian, Kelulusan, dan Persentase Kelulusan Sekolah Menengah Atas (SMA) Negeri Menurut Kelurahan di Kecamatan Bontang Utara, 2017  
*Number of Exam Participants, Graduates, and Graduation Percentage of State Senior High Schools by Village in Bontang Utara Subdistrict, 2017*

Kelurahan <i>Village</i>	Peserta Ujian <i>Exam Participants</i>	Kelulusan <i>Graduate</i>	Persentase Kelulusan <i>Graduation Percentage</i>
(1)	(2)	(3)	(4)
1. Bontang Kuala	-	-	-
2. Bontang Baru	216	216	100,00
3. Api-Api	-	-	-
4. Gunung Elai	-	-	-
5. Lok Tuan	-	-	-
6. Guntung	-	-	-
<b>Bontang Utara</b>	<b>216</b>	<b>216</b>	<b>100,00</b>

Sumber/Source: Dinas Pendidikan Kota Bontang/Education Service Office - Bontang Municipality

**Tabel 4.21** Jumlah Peserta Ujian, Kelulusan, dan Persentase Kelulusan Sekolah Menengah Atas (SMA) Swasta Menurut Kelurahan di Kecamatan Bontang Utara, 2017  
*Number of Exam Participants, Graduates, and Graduation Percentage of Private Senior High Schools by Village in Bontang Utara Subdistrict, 2017*

Kelurahan Village	Peserta Ujian Exam Participants	Kelulusan Graduate	Persentase Kelulusan Graduation Percentage
(1)	(2)	(3)	(4)
1. Bontang Kuala	-	-	-
2. Bontang Baru	-	-	-
3. Api-Api	65	65	100,00
4. Gunung Elai	107	107	100,00
5. Lok Tuan	-	-	-
6. Guntung	-	-	-
<b>Bontang Utara</b>	<b>172</b>	<b>172</b>	<b>100,00</b>

Sumber/Source: Dinas Pendidikan Kota Bontang/Education Service Office - Bontang Municipality

**Tabel 4.22** Jumlah Peserta Ujian, Kelulusan, dan Persentase Kelulusan Sekolah Menengah Kejuruan (SMK) Negeri Menurut Kelurahan di Kecamatan Bontang Utara, 2017  
*Number of Exam Participants, Graduates, and Graduation Percentage of State Vocational High Schools by Village in Bontang Utara Subdistrict, 2017*

Kelurahan <i>Village</i>	Peserta Ujian <i>Exam Participants</i>	Kelulusan <i>Graduate</i>	Persentase Kelulusan <i>Graduation Percentage</i>
(1)	(2)	(3)	(4)
1. Bontang Kuala	-	-	-
2. Bontang Baru	-	-	-
3. Api-Api	-	-	-
4. Gunung Elai	363	363	100,00
5. Lok Tuan	-	-	-
6. Guntung	-	-	-
<b>Bontang Utara</b>	<b>363</b>	<b>363</b>	<b>100,00</b>

Sumber/Source: Dinas Pendidikan Kota Bontang/Education Service Office - Bontang Municipality

**Tabel 4.23** Jumlah Peserta Ujian, Kelulusan, dan Persentase Kelulusan Sekolah Menengah Kejuruan (SMK) Swasta Menurut Kelurahan di Kecamatan Bontang Utara, 2017  
*Number of Exam Participants, Graduates, and Graduation Percentage of Private Vocational High Schools by Village in Bontang Utara Subdistrict, 2017*

Kelurahan Village	Peserta Ujian Exam Participants	Kelulusan Graduate	Persentase Kelulusan Graduation Percentage
(1)	(2)	(3)	(4)
1. Bontang Kuala	138	138	100,00
2. Bontang Baru	28	28	100,00
3. Api-Api	136	136	100,00
4. Gunung Elai	21	21	100,00
5. Lok Tuan	-	-	-
6. Guntung	-	-	-
<b>Bontang Utara</b>	<b>323</b>	<b>323</b>	<b>100,00</b>

Sumber/Source: Dinas Pendidikan Kota Bontang/Education Service Office - Bontang Municipality



**Tabel 4.24** Jumlah Peserta Ujian, Kelulusan, dan Persentase Kelulusan Madrasah Aliyah (MA) Negeri Menurut Kelurahan di Kecamatan Bontang Utara, 2017  
*Number of Exam Participants, Graduates, and Graduation Percentage of State Madrasah Aliyah (MA) by Village in Bontang Utara Subdistrict, 2017*

Kelurahan Village	Peserta Ujian Exam Participants	Kelulusan Graduate	Persentase Kelulusan Graduation Percentage
(1)	(2)	(3)	(4)
1. Bontang Kuala	115	115	100,00
2. Bontang Baru	-	-	-
3. Api-Api	-	-	-
4. Gunung Elai	-	-	-
5. Lok Tuan	-	-	-
6. Guntung	-	-	-
<b>Bontang Utara</b>	<b>115</b>	<b>115</b>	<b>100,00</b>

Sumber/Source: Dinas Pendidikan Kota Bontang/Education Service Office - Bontang Municipality

**Tabel 4.25** Jumlah Fasilitas Kesehatan Menurut Kelurahan di Kecamatan Bontang Utara, 2017  
**Number of Health Facilities by Village in Bontang Utara Subdistrict, 2017**

Kelurahan Village	Rumah Sakit Hospital	Rumah Sakit/ Klinik Bersalin Maternity Hospital	Puskesmas Public Health Center	Posyandu Maternal & Child Health Center
(1)	(2)	(3)	(4)	(5)
1. Bontang Kuala	-	-	-	5
2. Bontang Baru	1	-	-	8
3. Api-Api	-	-	1	10
4. Gunung Elai	-	-	-	11
5. Lok Tuan	1	-	1	13
6. Guntung	-	-	-	7
<b>Bontang Utara</b>	<b>2</b>	<b>-</b>	<b>2</b>	<b>54</b>

Sumber/Source: Dinas Kesehatan dan Keluarga Berencana Kota Bontang/Health Service and Family Planning Office of Bontang Municipality

Lanjutan Tabel/*Continued Table 4.25*

Kelurahan <i>Village</i>	Klinik/Balai Kesehatan <i>Clinic/Health Center</i>	Polindes <i>Village Maternity</i>	Puskesmas Pembantu <i>Subsidiary of Public Health Center</i>	Praktek Dokter Keluarga <i>Family Doctor</i>
(1)	(6)	(7)	(8)	(9)
1. Bontang Kuala	-	-	1	1
2. Bontang Baru	2	-	-	4
3. Api-Api	3	-	-	6
4. Gunung Elai	2	-	-	2
5. Lok Tuan	1	-	-	2
6. Guntung	-	-	1	-
<b>Bontang Utara</b>	<b>8</b>	<b>-</b>	<b>2</b>	<b>15</b>

Sumber/*Source*: Dinas Kesehatan dan Keluarga Berencana Kota Bontang/*Health Service and Family Planning Office of Bontang Municipality*

**Tabel 4.26** Jumlah Tenaga Kesehatan Menurut Kelurahan di Kecamatan Bontang Utara, 2017  
**Table** *Number of Health Personnel by Village in Bontang Utara Subdistrict, 2017*

Kelurahan <i>Village</i>	Tenaga Kesehatan <i>Health Personnel</i>			
	Dokter Spesialis <i>Specialist Doctors</i>	Dokter Umum <i>Generalist Doctors</i>	Dokter Gigi <i>Dentist</i>	Tenaga Keperawatan <i>Nursing Personnel</i>
(1)	(2)	(3)	(4)	(5)
1. Bontang Kuala	...	...	...	...
2. Bontang Baru	...	...	...	...
3. Api-Api	...	...	...	...
4. Gunung Elai	...	...	...	...
5. Lok Tuan	...	...	...	...
6. Guntung	...	...	...	...
<b>Bontang Utara</b>	<b>14</b>	<b>42</b>	<b>9</b>	<b>200</b>

Sumber/Source: Dinas Kesehatan dan Keluarga Berencana Kota Bontang/Health Service and Family Planning Office of Bontang Municipality

Lanjutan Tabel/*Continued Table 4.26*

Kelurahan <i>Village</i>	Tenaga Kesehatan <i>Health Personnel</i>		
	Tenaga Kebidanan <i>Midwifery Personnel</i>	Tenaga Kefarmasian <i>Pharmacy Personnel</i>	Ahli Gizi <i>Nutritionist</i>
(1)	(6)	(7)	(8)
1. Bontang Kuala	...	...	...
2. Bontang Baru	...	...	...
3. Api-Api	...	...	...
4. Gunung Elai	...	...	...
5. Lok Tuan	...	...	...
6. Guntung	...	...	...
<b>Bontang Utara</b>	<b>42</b>	<b>27</b>	<b>6</b>

Sumber/*Source*: Dinas Kesehatan dan Keluarga Berencana Kota Bontang/*Health Service and Family Planning Office of Bontang Municipality*

**Tabel 4.27** Jumlah Apotek, Toko Obat, dan Gudang Farmasi Menurut Kelurahan di Kecamatan Bontang Utara, 2017  
**Number of Chemist, Drugstore, and Pharmacy Warehouse by Village in Bontang Utara Subdistrict, 2017**

Kelurahan Village	Apotek Chemist	Toko Obat Drugstore	Gudang Farmasi Pharmacy Warehouse
(1)	(2)	(3)	(4)
1. Bontang Kuala	1	-	-
2. Bontang Baru	1	-	1
3. Api-Api	3	1	-
4. Gunung Elai	2	1	-
5. Lok Tuan	2	-	-
6. Guntung	-	-	-
<b>Bontang Utara</b>	<b>9</b>	<b>2</b>	<b>1</b>

Sumber/Source: Dinas Kesehatan dan Keluarga Berencana Kota Bontang/Health Service and Family Planning Office of Bontang Municipality

**Tabel 4.28** Jumlah Kelahiran Menurut Penolong Kelahiran di Kecamatan Bontang Utara , 2017  
**Table** *Number of Birth by Birth Attendant in Bontang Utara Subdistrict, 2017*

Penolong kelahiran	Banyaknya Number
(1)	(2)
Tenaga Kesehatan / Health Worker	1 639
Non Tenaga Kesehatan / Non-health Worker	26
<b>Jumlah / Total</b>	<b>1 665</b>

Sumber/Source: Dinas Kesehatan dan Keluarga Berencana Kota Bontang/Health Service and Family Planning Office of Bontang Municipality

**Tabel 4.29** Jumlah Balita yang Pernah Mendapat Imunisasi Menurut Jenis Imunisasi di Kecamatan Bontang Utara, 2017  
*Number of Children Under-five Years Who Have Immunization by Type of Immunization in Bontang Utara Subdistrict, 2017*

Jenis Imunisasi <i>Type of Immunization</i>	Banyaknya <i>Number</i>
(1)	(2)
BCG	1 260
Campak	1 317
DPT-1 + HB-1	1 360
DPT-2 + HB-2	1 298
DPT-3 + HB-3	1 345
Polio-1	1 471
Polio-2	1 362
Polio-3	1 302
Polio-4	1 341
HB-0	1 633
<b>Bontang Utara</b>	<b>13 689</b>

Sumber/Source: Dinas Kesehatan dan Keluarga Berencana Kota Bontang/Health Service and Family Planning Office of Bontang Municipality



**Tabel 4.30** Jumlah Kasus HIV/AIDS, IMS, DBD, Diare, TB, dan Malaria di Kecamatan Bontang Utara, 2017  
*Number of Cases of HIV/AIDS, Sexually Transmitted Infection, Dengue Fever, Diarrhea, Tuberculosis, and Malaria in Bontang Utara Subdistrict, 2017*

Jenis Penyakit <i>Type of Disease</i>	Banyaknya <i>Number</i>
(1)	(2)
HIV/AIDS	15
Infeksi Menular Seksual (IMS) / <i>Sexually Transmitted Infection</i>	10
Demam Berdarah Dengue (DBD) / <i>Dengue Fever</i>	40
Diare / <i>Diarrhea</i>	1 446
Tuberculosis	238
Malaria	21

Sumber/Source: Dinas Kesehatan dan Keluarga Berencana Kota Bontang/*Health Service and Family Planning Office of Bontang Municipality*

**Tabel 4.31** Jumlah Penyandang Cacat Menurut Kelurahan di Kecamatan Bontang Utara, 2017  
**Table** *Number of Persons with Disabilities by Village in Bontang Utara Subdistrict, 2017*

Kelurahan <i>Village</i>	Tuna Daksa/ Cacat Fisik <i>Physical Disability</i>	Tuna Netra <i>Blind</i>	Tuna Rungu/ Wicara <i>Deaf/Speech Impaired</i>	Tuna Grahita/ Cacat Mental <i>Mentally Disability</i>
(1)	(2)	(3)	(4)	(5)
1. Bontang Kuala	2	-	1	-
2. Bontang Baru	3	2	2	1
3. Api-Api	5	-	4	1
4. Gunung Elai	4	-	3	2
5. Lok Tuan	6	2	4	2
6. Guntung	2	-	3	-
<b>Bontang Utara</b>	<b>22</b>	<b>4</b>	<b>17</b>	<b>6</b>

Sumber/Source: Dinas Kependudukan dan Pencatatan Sipil Kota Bontang/*Population & Civil Registration Board of Bontang Municipality*

Lanjutan Tabel/*Continued Table 4.31*

Kelurahan <i>Village</i>	Tuna Daksa dan Grahita <i>Physical and Mentally Disability</i>	Lainnya <i>Others</i>	Jumlah <i>Total</i>
(1)	(6)	(7)	(8)
1. Bontang Kuala	-	-	3
2. Bontang Baru	1	4	13
3. Api-Api	1	1	12
4. Gunung Elai	-	2	11
5. Lok Tuan	1	4	19
6. Guntung	-	18	23
<b>Bontang Utara</b>	<b>3</b>	<b>29</b>	<b>81</b>

Sumber/*Source*: Dinas Kependudukan dan Pencatatan Sipil Kota Bontang/*Population & Civil Registration Board of Bontang Municipality*

**Tabel 4.32** Jumlah Perangkat Keluarga Berencana Menurut Kelurahan di Kecamatan Bontang Utara, 2017  
**Table** *Number of Family Planning Devices by Village in Bontang Utara Subdistrict, 2017*

Kelurahan <i>Village</i>	PPKBK	Sub PPKBK	Kelompok UPPKS	Anggota UPPKS
(1)	(2)	(3)	(4)	(5)
1. Bontang Kuala	1	20	5	25
2. Bontang Baru	1	28	2	35
3. Api-Api	1	42	5	50
4. Gunung Elai	1	45	2	15
5. Lok Tuan	1	52	3	60
6. Guntung	1	18	3	59
<b>Bontang Utara</b>	<b>6</b>	<b>205</b>	<b>20</b>	<b>244</b>

Sumber/Source: Dinas Kesehatan dan Keluarga Berencana Kota Bontang/Health Service and Family Planning Office of Bontang Municipality

**Tabel 4.33** Jumlah Pasangan Usia Subur dan Peserta KB Aktif Menurut Kelurahan di Kecamatan Bontang Utara, 2017  
*Number of Eligible Couples and Family Planning Active Participants by Village in Bontang Utara Subdistrict, 2017*

Kelurahan <i>Village</i>	Jumlah PUS <i>Eligible Couples</i>	Peserta KB Aktif <i>Family Planning Participants</i>			
		IUD	MOW	MOP	Kondom <i>Condom</i>
(1)	(2)	(3)	(4)	(5)	(6)
1. Bontang Kuala	1 020	95	48	5	41
2. Bontang Baru	1 852	267	62	16	90
3. Api-Api	3 146	396	123	29	167
4. Gunung Elai	4 029	463	127	9	294
5. Lok Tuan	3 241	341	114	4	344
6. Guntung	978	180	35	4	30
<b>Bontang Utara</b>	<b>14 266</b>	<b>1 742</b>	<b>509</b>	<b>67</b>	<b>966</b>

Sumber/Source: Dinas Kesehatan dan Keluarga Berencana Kota Bontang/*Health Service and Family Planning Office of Bontang Municipality*

Lanjutan Tabel/*Continued Table 4.3*

Kelurahan <i>Village</i>	Peserta KB Aktif <i>Family Planning Participants</i>			Jumlah <i>Total</i>
	Implan <i>Implants</i>	Suntikan <i>Injection</i>	Pil <i>Pill</i>	
(1)	(7)	(8)	(9)	(10)
1. Bontang Kuala	62	381	98	730
2. Bontang Baru	75	483	289	1 282
3. Api-Api	123	734	500	2 072
4. Gunung Elai	99	1 061	683	2 736
5. Lok Tuan	70	1 045	413	2 331
6. Guntung	20	267	112	648
<b>Bontang Utara</b>	<b>449</b>	<b>3 971</b>	<b>2 095</b>	<b>9 799</b>

Sumber/*Source*: Dinas Kesehatan dan Keluarga Berencana Kota Bontang/*Health Service and Family Planning Office of Bontang Municipality*

**Tabel 4.34** Pencapaian Akseptor Baru Menurut Kelurahan dan Metode Kontrasepsi di Kecamatan Bontang Utara, 2017  
*Realization of New Acceptor by Village and Contraception Method in Bontang Utara Subdistrict, 2017*

Kelurahan Village	IUD	MOW	MOP	Kondom Condom
(1)	(2)	(3)	(4)	(5)
1. Bontang Kuala	-	-	-	-
2. Bontang Baru	95	16	-	2
3. Api-Api	69	-	8	35
4. Gunung Elai	-	-	-	12
5. Lok Tuan	57	-	1	41
6. Guntung	91	23	-	1
<b>Bontang Utara</b>	<b>312</b>	<b>39</b>	<b>9</b>	<b>91</b>

Sumber/Source: Dinas Kesehatan dan Keluarga Berencana Kota Bontang/Health Service and Family Planning Office of Bontang Municipality

Lanjutan Tabel/*Continued Table 4.34*

Kelurahan <i>Village</i>	Implan <i>Implants</i>	Suntikan <i>Injection</i>	Pil <i>Pill</i>	Jumlah <i>Total</i>
(1)	(6)	(7)	(8)	(9)
1. Bontang Kuala	-	-	-	-
2. Bontang Baru	2	58	7	180
3. Api-Api	16	123	23	274
4. Gunung Elai	1	8	6	27
5. Lok Tuan	29	258	60	446
6. Guntung	-	21	3	139
<b>Bontang Utara</b>	<b>48</b>	<b>468</b>	<b>99</b>	<b>1 066</b>

Sumber/*Source*: Dinas Kesehatan dan Keluarga Berencana Kota Bontang/*Health Service and Family Planning Office of Bontang Municipality*



**Tabel 4.35** **Persentase Penduduk Menurut Kelurahan dan Agama yang Dianut di Kecamatan Bontang Utara, 2017**  
**Percentage of Population by Village and Religion in Bontang Utara Subdistrict, 2017**

<b>Kelurahan Village</b>	<b>Islam Islam</b>	<b>Protestan Christian</b>	<b>Katolik Catholic</b>	<b>Hindu Hindu</b>	<b>Budha Buddha</b>	<b>Lainnya Other</b>
(1)	(2)	(3)	(4)	(5)	(6)	(7)
1. Bontang Kuala	94,31	4,12	1,18	0,30	0,09	-
2. Bontang Baru	93,60	4,37	0,96	0,91	0,17	-
3. Api-Api	94,23	3,82	1,58	0,21	0,16	-
4. Gunung Elai	90,43	7,30	1,79	0,40	0,09	-
5. Lok Tuan	94,68	4,20	1,04	0,03	0,05	0,00
6. Guntung	89,64	7,52	2,81	-	0,03	-
<b>Bontang Utara</b>	<b>93,05</b>	<b>5,09</b>	<b>1,48</b>	<b>0,28</b>	<b>0,10</b>	<b>0,00</b>

Sumber/Source: Dinas Kependudukan dan Pencatatan Sipil Kota Bontang/Population & Civil Registration Board of Bontang Municipality

**Tabel 4.36** Jumlah Tempat Peribadatan Menurut Kelurahan di Kecamatan Bontang Utara, 2017  
**Table** *Number of Worship Facilities by Village in Bontang Utara Subdistrict, 2017*

Kelurahan Village	Masjid Mosque	Mushola Mushola	Gereja Protestan Christian Church	Gereja Katholik Catholic Church	Pura Temple	Vihara Vihara
(1)	(2)	(3)	(4)	(5)	(6)	(7)
1. Bontang Kuala	3	2	3	-	-	-
2. Bontang Baru	10	6	-	-	1	-
3. Api-Api	11	14	1	-	-	-
4. Gunung Elai	9	11	7	1	-	-
5. Lok Tuan	17	8	5	1	-	-
6. Guntung	9	7	2	1	-	-
<b>Bontang Utara</b>	<b>59</b>	<b>48</b>	<b>18</b>	<b>3</b>	<b>1</b>	<b>-</b>

Sumber/Source: Kementerian Agama Kota Bontang/ Religious Ministry of Bontang Municipality

**Tabel 4.37** **Nikah, Talak dan Cerai Menurut Kelurahan di Kecamatan Bontang Utara, 2017**  
**Number of Marriages and Divorces by Village in Bontang Utara Subdistrict, 2017**

Kelurahan Village	Nikah Marriages	Talak Divorces	Cerai Divorces
(1)	(2)	(3)	(4)
1. Bontang Kuala	23	...	...
2. Bontang Baru	39	...	...
3. Api-Api	63	...	...
4. Gunung Elai	187	...	...
5. Lok Tuan	101	...	...
6. Guntung	31	...	...
<b>Bontang Utara</b>	<b>444</b>	...	...

Sumber/Source: Kantor Urusan Agama Bontang Utara/Religious Affairs office of Bontang Utara

**Tabel 4.38** Jumlah Pernikahan Menurut Kelurahan dan Walinya di Kecamatan Bontang Utara, 2017  
**Table** *Number of Marriages by Village and Guardians in Bontang Utara Subdistrict, 2017*

Kelurahan <i>Village</i>	Wali Nasab	Wali Hakim	Jumlah <i>Total</i>
(1)	(2)	(3)	(4)
1. Bontang Kuala	17	6	23
2. Bontang Baru	35	4	39
3. Api-Api	56	7	63
4. Gunung Elai	123	64	187
5. Lok Tuan	93	2	101
6. Guntung	27	4	31
<b>Bontang Utara</b>	<b>351</b>	<b>93</b>	<b>444</b>

Sumber/Source: Kantor Urusan Agama Bontang Utara/Religious Affairs office of Bontang Utara

**Tabel 4.39** Jumlah Lokasi dan Luas Wakaf Tanah Menurut Kelurahan dan Jenis Akta Wakaf di Kecamatan Bontang Utara, 2017  
*Number of Location and Area of Land Wakaf by Village and Type of Deed of Wakaf in Bontang Utara Subdistrict, 2017*

Kelurahan Village	Sudah Bersertifikat Already Certified		Belum Bersertifikat Not Certified	
	Lokasi	Luas (m <sup>2</sup> )	Lokasi	Luas (m <sup>2</sup> )
	Location	Area (sq.m)	Location	Area (sq.m)
(1)	(2)	(3)	(4)	(5)
1. Bontang Kuala	1	2 227	10	7 252
2. Bontang Baru	3	2 817	9	3 636
3. Api-Api	5	3 152	21	9 112
4. Gunung Elai	2	1 697	13	6 125
5. Lok Tuan	1	787	4	4 281
6. Guntung	-	-	2	805
<b>Bontang Utara</b>	<b>12</b>	<b>10 680</b>	<b>59</b>	<b>31 211</b>

Sumber/Source: Kantor Urusan Agama Bontang Utara/Religious Affairs office of Bontang Utara

# PERTANIAN

AGRICULTURE

# 5

BAB  
Chapter

## Produksi Tanaman Sayur-Sayuran di Kecamatan Bontang Utara, 2017

*Production of Vegetables in Bontang Utara Subdistrict, 2017*



283 Kuintal  
quintal



271 Kuintal  
quintal



263 Kuintal  
quintal



113 Kuintal  
quintal



54 Kuintal  
quintal





**Tabel 5.1 Luas Panen Padi di Kecamatan Bontang Utara (ha), 2017**  
**Table Harvested Area of Paddy in Bontang Utara Subdistrict (ha), 2017**

Jenis Tanaman <i>Kind of Plant</i>	Luas Panen <i>Harvested Area</i>
(1)	(2)
Padi Sawah/ <i>Wetland Paddy</i>	-
Padi Ladang/ <i>Dryland Paddy</i>	-

Sumber/Source: Dinas Ketahanan Pangan, Perikanan, dan Pertanian Kota Bontang/*Food Security, Fishery, and Agriculture Department of Bontang Municipality*



**Tabel 5.2** Luas Panen Tanaman Palawija Menurut Jenis Tanaman di Kecamatan Bontang Utara (ha), 2017  
**Table** *Harvested Area of Secondary Crops by Kind of Plant in Bontang Utara Subdistrict (ha), 2017*

Jenis Tanaman <i>Kind of Plant</i>	Luas Panen <i>Harvested Area</i>
(1)	(2)
Jagung/ <i>Maize</i>	-
Kedelai/ <i>Soybeans</i>	-
Kacang tanah/ <i>Peanuts</i>	-
Kacang hijau/ <i>Mungbeans</i>	-
Ubi kayu/ <i>Cassavas</i>	4,00
Ubi jalar/ <i>Sweet potatoes</i>	-

Sumber/*Source*: Dinas Ketahanan Pangan, Perikanan, dan Pertanian Kota Bontang/*Food Security, Fishery, and Agriculture Department of Bontang Municipality*

**Tabel 5.3** **Produksi Tanaman Sayuran Menurut Jenis Tanaman di Kecamatan Bontang Utara (kuintal), 2017**  
**Production of Vegetables by Kind of Plant in Bontang Utara Subdistrict (quintal), 2017**

Jenis Tanaman <i>Kind of Plant</i>	Produksi <i>Production</i>
(1)	(2)
Bawang daun/ <i>Green onion</i>	-
Kembang kol/ <i>Cauliflower</i>	32,00
Petsai/sawi/ <i>Chinese cabbage</i>	263,00
Kacang panjang/ <i>Yarldlong bean</i>	54,00
Cabai besar/ <i>Chili</i>	52,00
Cabai rawit/ <i>Chili</i>	31,00
Jamur/ <i>Mushroom</i>	32,00
Tomat/ <i>Tomato</i>	113,00
Terung/ <i>Eggplant</i>	25,00
Buncis/ <i>Green bean</i>	-
Ketimun/ <i>Cucumber</i>	9,00
Kangkung/ <i>Water spinach</i>	283,00
Bayam/ <i>Spinach</i>	271,00
Melinjo/ <i>Melinjo</i>	-
Petai/ <i>Twisted cluster bean</i>	3,00

Sumber/*Source*: Dinas Ketahanan Pangan, Perikanan, dan Pertanian Kota Bontang/*Food Security, Fishery, and Agriculture Department of Bontang Municipality*

**Tabel 5.4** **Produksi Tanaman Buah-Buahan Menurut Jenis Buah di Kecamatan Bontang Utara (kuintal), 2017**  
**Table** **Production of Fruits by Kind of Fruit in Bontang Utara Subdistrict (quintal), 2017**

Jenis Buah <i>Kind of Fruit</i>	Produksi <i>Production</i>
(1)	(2)
Alpukat/ <i>Avocado</i>	10,00
Belimbing/ <i>Star fruit</i>	12,00
Duku/langsat/kokosan/ <i>Duku</i>	-
Durian/ <i>Durian</i>	-
Jambu biji/ <i>Guava</i>	10,00
Jambu air/ <i>Rose apple</i>	7,00
Jeruk siam/keprok/ <i>Tangerine/orange</i>	-
Jeruk besar/ <i>Pamelo</i>	-
Mangga/ <i>Mango</i>	75,00
Nangka/cempedak/ <i>Jack fruit</i>	10,00
Nenas/ <i>Pineapple</i>	4,00
Pepaya/ <i>Papaya</i>	34,00
Pisang/ <i>Banana</i>	174,00
Rambutan/ <i>Rambutan</i>	14,00
Salak/ <i>Salacca</i>	-
Sawo/ <i>Star apple</i>	7,00
Sirsak/ <i>Soursop</i>	3,00
Sukun/ <i>Bread fruit</i>	14,00
Melon/ <i>Melon</i>	-
Semangka/ <i>Watermelon</i>	-

Sumber/*Source*: Dinas Ketahanan Pangan, Perikanan, dan Pertanian Kota Bontang/*Food Security, Fishery, and Agriculture Department of Bontang Municipality*

**Tabel 5.5** **Produksi Tanaman Biofarmaka Menurut Jenis Tanaman di Kecamatan Bontang Utara (kg), 2017**  
**Table** **Production of Medical Plants by Kind of Plant in Bontang Utara Subdistrict (kg), 2017**

Jenis Tanaman <i>Kind of Plant</i>	Produksi <i>Production</i>
(1)	(2)
Jahe/ <i>Ginger</i>	12,00
Laos/ <i>lengkuas/Galangal</i>	31,00
Kencur/ <i>East indian galangal</i>	-
Kunyit/ <i>Tumeric</i>	21,00

Sumber/Source: Dinas Ketahanan Pangan, Perikanan, dan Pertanian Kota Bontang/*Food Security, Fishery, and Agriculture Department of Bontang Municipality*

**Tabel 5.6 Luas Areal dan Produksi Tanaman Perkebunan Menurut Jenis Tanaman di Kecamatan Bontang Utara, 2017**  
**Planted Area and Production of Estate Crops by Kind of Plant in Bontang Utara Subdistrict, 2017**

Jenis Tanaman <i>Kind of Plant</i>	Luas Areal <i>Planted Area (ha)</i>	Produksi <i>Production (ton)</i>
(1)	(2)	(3)
Karet/ <i>Rubber</i>	-	-
Kelapa/ <i>Coconut</i>	12,00	3,65
Kelapa sawit/ <i>Oil palm</i>	-	-
Kopi/ <i>Coffee</i>	-	-
Lada/ <i>Pepper</i>	-	-
Kakao/ <i>Cocoa</i>	1,00	-
Aren/ <i>Palm sugar</i>	-	-
Kemiri/ <i>Candlenut</i>	-	-
Jambu mete/ <i>Cashewnut</i>	1,00	-

Sumber/*Source*: Dinas Ketahanan Pangan, Perikanan, dan Pertanian Kota Bontang/*Food Security, Fishery, and Agriculture Department of Bontang Municipality*

**Tabel 5.7** Populasi Ternak Menurut Jenis Ternak di Kecamatan Bontang Utara (ekor), 2017  
**Table** *Livestock Population by Kind of Livestock in Bontang Utara Subdistrict (heads), 2017*

<b>Jenis Ternak</b> <i>Kind of Livestock</i>	<b>Populasi Ternak</b> <i>Livestock Population</i>
(1)	(2)
Sapi perah/ <i>Dairy cattle</i>	-
Sapi potong/ <i>Beef cattle</i>	236
Kerbau/ <i>Buffalo</i>	-
Kuda/ <i>Horse</i>	-
Kambing/ <i>Goat</i>	409
Domba/ <i>Sheep</i>	-
Babi/ <i>Pig</i>	-

Sumber/Source: Dinas Ketahanan Pangan, Perikanan, dan Pertanian Kota Bontang/*Food Security, Fishery, and Agriculture Department of Bontang Municipality*

**Tabel 5.8** **Populasi Unggas Menurut Jenis Unggas di Kecamatan Bontang Utara (ekor), 2017**  
***Poultry Population by Kind of Poultry in Bontang Utara Subdistrict (heads), 2017***

<b>Jenis Unggas</b> <b><i>Kind of Poultry</i></b>	<b>Populasi Unggas</b> <b><i>Poultry Population</i></b>
(1)	(2)
Ayam kampung/ <i>Native chicken</i>	31 955
Ayam petelur/ <i>Layer</i>	-
Ayam pedaging/ <i>Broiler</i>	-
Itik/itik manila/ <i>Duck/muscovy duck</i>	2 076
Burung puyuh/ <i>Quail</i>	-

Sumber/Source: Dinas Ketahanan Pangan, Perikanan, dan Pertanian Kota Bontang/*Food Security, Fishery, and Agriculture Department of Bontang Municipality*

**Tabel 5.9** Jumlah Rumah Tangga dan Produksi Perikanan Menurut Subsektor Perikanan di Kecamatan Bontang Utara, 2017  
*Number of Households and Production of Fishery by Fishery Subsector in Bontang Utara Subdistrict, 2017*

Subsektor Perikanan <i>Fishery Subsector</i>	Jumlah Rumah Tangga <i>Number of Households</i>	Produksi <i>Production (ton)</i>
(1)	(2)	(3)
1. Perikanan Tangkap/ <i>Fish Capture</i>		
a. Perikanan laut/ <i>Marine fisheries</i>	1 560	10 112,00
b. Perairan umum/ <i>Inland water</i>	-	
2. Perikanan Budidaya/ <i>Aquaculture</i>		
a. Budidaya laut/ <i>Marine culture</i>	115	2 692,60
b. Tambak/ <i>Brackish water pond</i>	33	10,70
c. Kolam/ <i>Fresh water pond</i>	70	20,80
d. Keramba/ <i>Cage</i>	31	6,90
e. Jaring apung/ <i>Floating cage net</i>	45	14,80
f. Sawah/ <i>Paddy field</i>	-	-
<b>Jumlah/<i>Total</i></b>	<b>1 854</b>	<b>12 857,80</b>

Sumber/*Source*: Dinas Ketahanan Pangan, Perikanan, dan Pertanian Kota Bontang/*Food Security, Fishery, and Agriculture Department of Bontang Municipality*



**Tabel 5.10** Jumlah Perahu/Kapal Penangkap Ikan Menurut Jenisnya di Kecamatan Bontang Utara, 2017  
*Number of Fishing Boats by Type of Boat in Bontang Utara Subdistrict, 2017*

Jenis Perahu/Kapal Type of Boat	Jumlah Perahu/Kapal Number of fishing Boats
(1)	(2)
Perahu tanpa motor Nonpower boat	39
Perahu motor tempel Outboard motorboat	530
Kapal motor Inboard motorboat	209
<b>Jumlah/Total</b>	<b>778</b>

Sumber/Source: Dinas Ketahanan Pangan, Perikanan, dan Pertanian Kota Bontang/*Food Security, Fishery, and Agriculture Department of Bontang Municipality*

**Tabel 5.11** Jumlah Alat Penangkap Ikan Menurut Jenisnya di Kecamatan Bontang Utara, 2017  
*Number of Marine Fishing Apparel by Kind of Fishing Apparel in Bontang Utara Subdistrict, 2017*

Jenis Alat Penangkap Ikan <i>Kind of Fishing Apparel</i>	Jumlah Alat Penangkap Ikan <i>Number of Marine Fishing Apparel</i>
(1)	(2)
Pukat cincin/ <i>Seine</i>	16
Jaring insang/ <i>Net gill</i>	194
Jaring angkat/ <i>Trawl</i>	10
Pancing/ <i>Fishbook</i>	274
Perangkap/ <i>Trap</i>	507
Alat pengumpul kerang/ <i>Shellfish tools</i>	39
Alat pengumpul teripang/ <i>Sea-cucumber tools</i>	41
Alat pengumpul kepiting/ <i>Crabs tools</i>	72
Lainnya/ <i>Others</i>	40
<b>Jumlah/Total</b>	<b>1 193</b>

Sumber/Source: Dinas Ketahanan Pangan, Perikanan, dan Pertanian Kota Bontang/*Food Security, Fishery, and Agriculture Department of Bontang Municipality*



# PERDAGANGAN

TRADE

# 6

BAB  
Chapter





**Tabel 6.1** Jumlah Pedagang Menurut Klasifikasinya di Kecamatan Bontang Utara, 2016-2017  
**Table** *Number of Traders by Classification in Bontang Utara Subdistrict, 2016-2017*

Klasifikasi <i>Classification</i>	2016	2017
(1)	(2)	(3)
Pedagang besar <i>Wholesaler</i>	16	18
Pedagang menengah <i>Medium trader</i>	57	68
Pedagang kecil <i>Small trader</i>	133	99

Sumber/Source: Dinas Perdagangan dan Koperasi & UMKM Kota Bontang/*Industry, Trade, Cooperation, and UMKM Services of Bontang Municipality*

**Tabel 6.2** Jumlah Koperasi Menurut Jenis Koperasi di Kecamatan Bontang Utara, 2016-2017  
**Table** *Number of Cooperatives by Type of Cooperatives in Bontang Utara Subdistrict, 2016-2017*

Jenis Koperasi <i>Type of Cooperatives</i>	2016	2017
(1)	(2)	(3)
Koperasi Jasa / <i>Cooperatives of Services</i>	2	2
Koperasi Konsumen / <i>Consumer Cooperatives</i>	59	61
Koperasi Produsen / <i>Producer Cooperatives</i>	-	-
Koperasi Simpan Pinjam / <i>Saving-loan Cooperatives</i>	2	2
<b>Jumlah / <i>Total</i></b>	<b>63</b>	<b>65</b>

Sumber/Source: Dinas Perdagangan dan Koperasi & UMKM Kota Bontang/*Industry, Trade, Cooperation, and UMKM Services of Bontang Municipality*

**Tabel 6.3** Jumlah Koperasi Menurut Kelompok Usaha di Kecamatan Bontang Utara, 2016-2017  
**Table** *Number of Cooperatives by Business Group in Bontang Utara Subdistrict, 2016-2017*

Jenis Koperasi <i>Type of Cooperatives</i>	2016	2017
(1)	(2)	(3)
Koperasi Unit Desa / <i>Village Unit Cooperative</i>	-	-
Koperasi Pegawai Negeri / <i>Civil Servants Cooperative</i>	5	5
Koperasi Karyawan / <i>Employee Cooperative</i>	24	24
Koperasi Industri Kerajinan Rakyat / <i>Handcraft Industry Cooperative</i>	-	-
Koperasi Pasar / <i>Market Cooperative</i>	-	-
Koperasi Wanita / <i>Women's Cooperative</i>	1	1
Koperasi Nelayan / <i>Fishermen Cooperative</i>	2	2
Koperasi TKBM / <i>Cooperative of Manpower loading and unloading</i>	2	2
Koperasi Angkatan Darat & Kepolisian / <i>Army &amp; Police Cooperation</i>	3	3
Koperasi Simpan Pinjam / <i>Saving-loan Cooperative</i>	3	3
Koperasi Pondok Pesantren / <i>Cooperative Pondok Pesantren</i>	1	1
Koperasi Serba Usaha / <i>Multipurpose Cooperative</i>	3	3
Koperasi Lainnya / <i>Other Cooperatives</i>	19	21
<b>Jumlah /Total</b>	<b>63</b>	<b>65</b>

Sumber/Source: Dinas Perdagangan dan Koperasi & UMKM Kota Bontang/*Industry, Trade, Cooperation, and UMKM Services of Bontang Municipality*





# HOTEL

HOTEL

# 7

BAB  
Chapter

## HOTEL DAN AKOMODASI HOTEL KECAMATAN BONTANG UTARA, 2017

Number of Hotels and Hotels Accommodation in Bontang Utara Subdistrict 2017

**Hotel Bintang 2**

Classified Hotels

**Hotel Non Bintang 10**

Non-classified Hotels

**376**  
**Kamar**  
Rooms



**520**  
**Tempat tidur**  
Beds





**Tabel 7.1** Jumlah Hotel Menurut Kelurahan dan Klasifikasi di Kecamatan Bontang Utara, 2017  
**Table** *Number of Hotel by Village and Classified Hotel in Bontang Utara Subdistrict, 2017*

Kelurahan <i>Village</i>	Hotel Berbintang <i>Classified Hotels</i>					Hotel Nonbintang & Akomodasi Lainnya	Jumlah <i>Total</i>
	Bintang 1	Bintang 2	Bintang 3	Bintang 4	Bintang 5	<i>Non-Classified Hotels &amp; Other Accomodations</i>	
(1)	(2)	(3)	(4)	(5)	(6)	(7)	(8)
1. Bontang Kuala	-	-	-	-	-	1	1
2. Bontang Baru	-	-	-	-	-	3	3
3. Api-Api	-	-	-	-	-	4	4
4. Gunung Elai	-	-	-	-	-	1	1
5. Lok Tuan	-	-	1	-	-	1	2
6. Guntung	-	1	-	-	-	-	1
<b>Bontang Utara</b>	-	<b>1</b>	<b>1</b>	-	-	<b>10</b>	<b>12</b>

Sumber/Source: Badan Pusat Statistik Kota Bontang/BPS-Statistics of Bontang Municipality

## HOTEL

**Tabel 7.2** Jumlah Akomodasi Hotel Menurut Kelurahan di Kecamatan Bontang Utara, 2016-2017  
**Table** *Number of Hotel Accomodations by Village in Bontang Utara Subdistrict, 2016-2017*

Kelurahan Village	Hotel Hotels		Kamar Rooms		Tempat Tidur Beds	
	2016	2017	2016	2017	2016	2017
(1)	(2)	(3)	(4)	(5)	(6)	(7)
1. Bontang Kuala	1	1	24	27	24	27
2. Bontang Baru	1	3	18	44	27	61
3. Api-Api	4	4	96	94	127	128
4. Gunung Elai	1	1	44	43	75	73
5. Lok Tuan	2	2	111	122	198	185
6. Guntung	1	1	51	46	120	46
<b>Bontang Utara</b>	<b>10</b>	<b>12</b>	<b>344</b>	<b>376</b>	<b>571</b>	<b>520</b>

Sumber/Source: Badan Pusat Statistik Kota Bontang/BPS-Statistics of Bontang Municipality

# HARGA

PRICE

# 8

BAB  
Chapter

## Harga Cabe di Pasar Citra Mas 2017 Chill Prices in Citra Mas Market 2017





**Tabel 8.1 Rata-Rata Harga Eceran Beberapa Jenis Barang Menurut Bulan di Pasar Citra Mas (rupiah), 2017**  
***Retail Prices of Selected Commodities by Month in Citra Mas Market (rupiahs), 2017***

Jenis Barang <i>Commodities</i>	Merk/ Kualitas <i>Brand/ Quality</i>	Satuan <i>Unit</i>	Januari <i>January</i>	Februari <i>February</i>	Maret <i>Marh</i>
(1)	(2)	(3)	(4)	(5)	(6)
1. Beras	Bengawan	kg	14 000	14 000	14 000
	Pandan Wangi	kg	12 000	12 000	12 000
	Ayam jago	kg	12 000	12 000	12 000
2. Tepung terigu	Segitiga biru	kg	8 000	8 000	8 000
3. Jagung pipilan kering	Kwalitas I	kg	8 000	8 000	8 000
4. Ketela pohon	Segar	kg	2 500	2 500	2 500
5. Mie kering	Indomie kari ayam	bungkus	2 500	2 500	2 500
6. Minyak goreng	Bimoli	liter	15 000	15 500	15 000
	Curah	liter	18 000	18 000	18 000
7. Gula pasir	Gulaku	kg	16 500	16 500	16 500
	Lokal (putih)	kg	14 000	14 000	14 000
8. Susu kental manis	Bendera	kaleng	14 000	14 000	14 000
	Indomilk	kaleng	11 000	11 000	11 000
9. Susu bubuk	Bendera	400 gr	45 000	45 000	45 000
	Indomilk	400 gr	45 000	45 000	45 000
10. Daging sapi	Murni	kg	130 000	130 000	130 000
11. Ayam	Boiler	ekor	50 000	48 750	46 250
	Kampung	ekor	130 000	130 000	130 000
12. Telur	Boiler	butir	1 500	1 500	1 500
	Kampung	butir	2 000	2 000	2 000
13. Kembang	Segar	kg	40 000	40 000	40 000
14. Mas	Segar	kg	35 000	35 000	35 000
15. Tongkol	Segar	kg	20 000	20 000	20 000
16. Cabai merah besar	Segar	kg	32 500	32 000	30 000
17. Cabai keriting	Segar	kg	35 750	34 500	34 500
18. Cabai biasa/tiung	Segar	kg	92 500	95 000	102 500
19. Cabai rawit	Segar	kg	60 000	60 000	60 000
20. Bawang merah	Segar	kg	31 250	30 750	34 500
21. Bawang putih	Segar	kg	37 000	38 750	39 500
22. Kentang	Segar	kg	14 000	14 750	14 500
23. Kol	Segar	kg	14 250	12 000	11 500
24. Tomat	Segar	kg	6 000	6 750	7 750
25. Wortel	Segar	kg	12 500	13 250	13 250
26. Apel	Impor	kg	35 000	35 000	35 000
	Lokal	kg	30 000	30 000	30 000
27. Jeruk	Impor	kg	40 000	40 000	40 000
	Lokal	kg	12 000	12 000	12 000
28. Garam halus	Baik	kg	2 000	2 000	2 000
29. Minyak tanah	Baik	kg	18 000	18 000	18 000

Sumber/Source: Dinas Perdagangan dan Koperasi & UMKM Kota Bontang/*Industry, Trade, Cooperation, and UMKM Services of Bontang Municipality*



Lanjutan Tabel/Continued Table 8.1

Jenis Barang Commodities	Merk/ Kualitas Brand/ Quality	Satuan Unit	April April	Mei May	Juni June
(1)	(2)	(3)	(7)	(8)	(9)
1. Beras	Bengawan	kg	14 000	14 000	14 000
	Pandan Wangi	kg	12 000	12 000	12 000
	Ayam jago	kg	12 000	12 000	11 333
2. Tepung terigu	Segitiga biru	kg	8 000	8 000	8 000
3. Jagung pipilan kering	Kwalitas I	kg	8 000	8 000	8 000
4. Ketela pohon	Segar	kg	2 500	2 700	3 500
5. Mie kering	Indomie kari ayam	bungkus	2 500	2 500	2 500
6. Minyak goreng	Bimoli	liter	15 200	15 000	15 667
	Curah	liter	18 000	18 000	19 333
7. Gula pasir	Gulaku	kg	16 500	16 500	16 500
	Lokal (putih)	kg	14 000	14 800	15 000
8. Susu kental manis	Bendera	kaleng	14 000	14 000	14 000
	Indomilk	kaleng	11 000	11 000	10 333
9. Susu bubuk	Bendera	400 gr	45 000	45 000	45 000
	Indomilk	400 gr	45 000	45 000	45 000
10. Daging sapi	Murni	kg	130 000	130 000	130 000
11. Ayam	Boiler	ekor	44 000	50 000	47 667
	Kampung	ekor	130 000	130 000	90 000
12. Telur	Boiler	butir	44 000	1 540	1 600
	Kampung	butir	130 000	2 000	2 000
13. Kembang	Segar	kg	38 000	30 000	38 333
14. Mas	Segar	kg	36 000	39 000	44 333
15. Tongkol	Segar	kg	20 000	22 000	21 667
16. Cabai merah besar	Segar	kg	34 000	31 600	31 667
17. Cabai keriting	Segar	kg	31 000	25 400	30 000
18. Cabai biasa/tiung	Segar	kg	66 000	46 600	35 000
19. Cabai rawit	Segar	kg	60 000	60 000	48 333
20. Bawang merah	Segar	kg	32 000	24 600	24 333
21. Bawang putih	Segar	kg	37 600	38 000	35 333
22. Kentang	Segar	kg	14 200	15 200	16 000
23. Kol	Segar	kg	10 000	8 000	10 000
24. Tomat	Segar	kg	9 600	9 600	11 667
25. Wortel	Segar	kg	14 400	18 800	18 667
26. Apel	Impor	kg	35 000	35 000	35 000
	Lokal	kg	30 000	30 000	30 000
27. Jeruk	Impor	kg	40 000	40 000	40 000
	Lokal	kg	12 000	12 000	12 000
28. Garam halus	Baik	kg	2 000	2 000	2 000
29. Minyak tanah	Baik	kg	18 000	18 000	18 000

Sumber/Source: Dinas Perdagangan dan Koperasi & UMKM Kota Bontang/Industry, Trade, Cooperation, and UMKM Services of Bontang Municipality

Lanjutan Tabel/*Continued Table 8.1*

Jenis Barang <i>Commodities</i>	Merk/ Kualitas <i>Brand/ Quality</i>	Satuan <i>Unit</i>	Juli <i>July</i>	Agustus <i>August</i>	September <i>September</i>
(1)	(2)	(3)	(10)	(11)	(12)
1. Beras	Bengawan	kg	14 000	14 000	14 000
	Pandan Wangi	kg	12 000	12 000	12 000
	Ayam jago	kg	11 000	11 800	12 000
2. Tepung terigu	Segitiga biru	kg	8 000	8 000	8 000
3. Jagung pipilan kering	Kwalitas I	kg	8 000	8 000	8 000
4. Ketela pohon	Segar	kg	3 500	3 500	3 500
5. Mie kering	Indomie kari ayam	bungkus	2 500	2 500	2 500
6. Minyak goreng	Bimoli	liter	16 000	15 200	15 000
	Curah	liter	20 000	20 000	20 000
7. Gula pasir	Gulaku	kg	16 500	16 500	15 750
	Lokal (putih)	kg	15 000	14 400	14 000
8. Susu kental manis	Bendera	kaleng	14 000	14 000	14 000
	Indomilk	kaleng	10 000	10 000	10 000
9. Susu bubuk	Bendera	400 gr	45 000	45 000	45 000
	Indomilk	400 gr	45 000	45 000	45 000
10. Daging sapi	Murni	kg	130 000	130 000	133 750
11. Ayam	Boiler	ekor	43 333	39 000	42 500
	Kampung	ekor	70 000	70 000	70 000
12. Telur	Boiler	butir	1 600	1 520	1 500
	Kampung	butir	2 000	2 800	3 000
13. Kembang	Segar	kg	40 000	35 000	32 500
14. Mas	Segar	kg	45 000	45 000	40 000
15. Tongkol	Segar	kg	20 000	21 000	22 500
16. Cabai merah besar	Segar	kg	46 667	35 000	35 000
17. Cabai keriting	Segar	kg	35 000	33 800	30 250
18. Cabai biasa/tiung	Segar	kg	45 000	35 200	31 250
19. Cabai rawit	Segar	kg	40 000	31 000	28 750
20. Bawang merah	Segar	kg	41 667	26 000	25 000
21. Bawang putih	Segar	kg	32 000	25 600	25 000
22. Kentang	Segar	kg	15 333	15 400	15 750
23. Kol	Segar	kg	13 000	10 000	10 000
24. Tomat	Segar	kg	15 000	10 000	10 750
25. Wortel	Segar	kg	18 667	15 000	15 000
26. Apel	Impor	kg	35 000	35 000	35 000
	Lokal	kg	30 000	30 000	30 000
27. Jeruk	Impor	kg	40 000	40 000	40 000
	Lokal	kg	12 000	14 400	15 000
28. Garam halus	Baik	kg	2 000	2 000	4 250
29. Minyak tanah	Baik	kg	18 000	18 000	18 000

Sumber/*Source*: Dinas Perdagangan dan Koperasi & UMKM Kota Bontang/*Industry, Trade, Cooperation, and UMKM Services of Bontang Municipality*

Lanjutan Tabel/Continued Table 8.1

Jenis Barang Commodities	Merk/ Kualitas Brand/ Quality	Satuan Unit	Oktober October	November November	Desember December
(1)	(2)	(3)	(13)	(14)	(15)
1. Beras	Bengawan	kg	14 000	14 000	14 000
	Pandan Wangi	kg	12 000	12 000	12 000
	Ayam jago	kg	12 000	12 000	12 000
2. Tepung terigu	Segitiga biru	kg	8 000	8 000	8 000
3. Jagung pipilan kering	Kwalitas I	kg	8 000	8 000	8 000
4. Ketela pohon	Segar	kg	3 500	3 500	3 500
5. Mie kering	Indomie Kari Ayam	bungkus	2 500	2 500	2 500
6. Minyak goreng	Bimoli	liter	15 000	15 000	15 000
	Curah	liter	20 000	20 000	19 500
7. Gula pasir	Gulaku	kg	15 000	15 000	15 000
	Lokal (putih)	kg	13 000	14 000	14 000
8. Susu kental manis	Bendera	kaleng	14 000	14 000	14 000
	Indomilk	kaleng	10 000	10 000	10 000
9. Susu bubuk	Bendera	400 gr	45 000	45 000	45 000
	Indomilk	400 gr	45 000	45 000	45 000
10. Daging sapi	Murni	kg	135 000	135 000	135 000
11. Ayam	Boiler	ekor	35 000	35 000	41 250
	Kampung	ekor	70 000	70 000	70 000
12. Telur	Boiler	butir	1 500	1 500	1 575
	Kampung	butir	3 000	3 000	3 000
13. Kembang	Segar	kg	30 000	30 000	30 000
14. Mas	Segar	kg	35 000	35 000	39 500
15. Tongkol	Segar	kg	18 250	17 600	23 750
16. Cabai merah besar	Segar	kg	28 750	29 000	28 750
17. Cabai keriting	Segar	kg	29 500	30 000	29 000
18. Cabai biasa/tiung	Segar	kg	25 250	30 400	32 500
19. Cabai rawit	Segar	kg	30 000	30 000	38 750
20. Bawang merah	Segar	kg	20 500	20 000	23 500
21. Bawang putih	Segar	kg	22 500	19 600	20 000
22. Kentang	Segar	kg	15 250	15 200	16 750
23. Kol	Segar	kg	9 000	8 400	7 500
24. Tomat	Segar	kg	8 500	6 600	7 500
25. Wortel	Segar	kg	12 750	12 000	12 250
26. Apel	Impor	kg	35 000	35 000	35 000
	Lokal	kg	30 000	30 000	30 000
27. Jeruk	Impor	kg	40 000	40 000	40 000
	Lokal	kg	15 000	15 000	15 000
28. Garam halus	Baik	kg	5 000	5 000	5 000
29. Minyak tanah	Baik	kg	18 000	18 000	18 000

Sumber/Source: Dinas Perdagangan dan Koperasi & UMKM Kota Bontang/Industry, Trade, Cooperation, and UMKM Services of Bontang Municipality

# DATA

**MENCERDASKAN BANGSA**  
*Enlighten The Nation*



**BADAN PUSAT STATISTIK  
KOTA BONTANG**

***BPS-Statistics of Bontang Municipality***

Jalan Awang Long No. 2 Bontang 75313

Telp : (0548) 26066, Fax : (0548) 277066

Homepage: <http://bontangkota.bps.go.id>, E-mail: [bps6474@bps.go.id](mailto:bps6474@bps.go.id)

ISBN 978-602-5502-09-5

