

# KECAMATAN SAPTOSARI DALAM ANGKA 2021

[gunungkidul.kab.bps.go.id](http://gunungkidul.kab.bps.go.id)



# **KECAMATAN SAPTOSARI DALAM ANGKA 2021**



**KECAMATAN SAPTOSARI DALAM ANGKA  
SAPTOSARI SUBDISTRICT IN FIGURES  
2021**

**ISSN:** 2087-6033

**No. Publikasi:** 34030.2107

**Katalog:** 1102001.3403030

**Ukuran Buku:** 15 cm x 21 cm

**Jumlah Halaman:** xxiv + 116 halaman

**Naskah:**

Badan Pusat Statistik Kabupaten Gunungkidul

**Penyunting :**

Badan Pusat Statistik Kabupaten Gunungkidul

**Desain Cover:**

Badan Pusat Statistik Kabupaten Gunungkidul

**Ilustrasi Cover:**

Pantai Ngeden, Saptosari

**Diterbitkan oleh:**

© BPS Badan Pusat Statistik Kabupaten Gunungkidul

**Dicetak oleh:**

C.V. Centra Grafindo

**Sumber Ilustrasi /Graphics by:**

freepik.com

**Dilarang mengumumkan, mendistribusikan, mengomunikasikan, dan/atau menggandakan sebagian atau seluruh isi buku ini untuk tujuan komersial tanpa izin tertulis dari Badan Pusat Statistik.**

***Prohibited to announce, distribute, communicate, and/or copy part or all of this book for commercial purpose without permission from BPS-Statistics Indonesia.***

**KECAMATAN SAPTOSARI  
DALAM ANGKA  
2021**

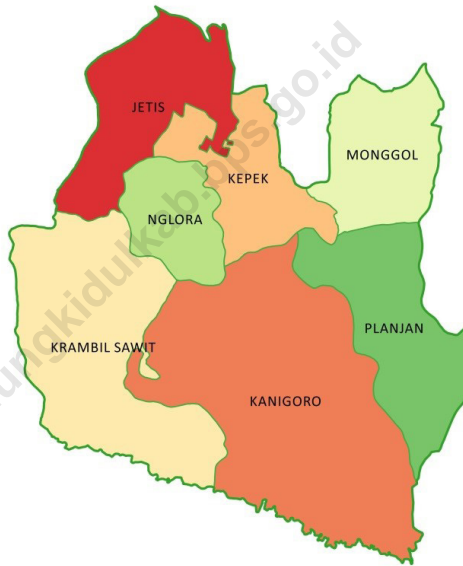
**Tim Penyusun:**

**Penanggung Jawab** : Rintang Awan Eltribakti Umbas S.Si, M.Si  
**Editor** : Endarto, S.ST, M.Si  
**Naskah** : Kuntoyo  
**Gambar Kulit** : Mayszea Prawika Firdausya, S.Tr.Stat.  
**Layout** : Mayszea Prawika Firdausya, S.Tr.Stat.

<https://gunungkidulkab.go.id>



**PETA WILAYAH KECAMATAN SAPTOSARI**  
**MAP OF SAPTOSARI SUBDISTRICT**





**KEPALA BPS KABUPATEN GUNUNGKIDUL**  
**CHIEF STATISTICIAN OF GUNUNGKIDUL REGENCY**



**Rintang Awan Eltribakti Umbas S.Si, M.Si**







## KATA PENGANTAR

Dengan memanjatkan puji dan syukur kehadirat Tuhan Yang Maha Esa atas segala limpahan rahmat dan hidayah-Nya. Kami menyambut gembira atas diterbitkannya buku **Kecamatan Saptosari Dalam Angka 2021** ini.

Kita sadari bersama bahwa peranan data adalah sangat penting artinya untuk menunjang keberhasilan pembangunan yang kita laksanakan dewasa ini, baik sebagai bahan perencanaan, pengendalian maupun evaluasi hasil pembangunan itu sendiri.

Maka dari itu kami mengharapkan kepada semua pihak baik dinas instansi, lembaga, badan, perorangan dan sebagainya yang berada di wilayah Kecamatan Saptosari untuk dapat memanfaatkan buku ini sebaik-baiknya dalam melaksanakan tugasnya masing-masing.

Kepada Koordinator Statistik Kecamatan kami harapkan dapat menerbitkan buku semacam ini secara kontinyu dengan selalu berusaha meningkatkan mutu dan ragam datanya. Semua dinas, instansi, lembaga, badan dan sebagainya yang berada di wilayah Kecamatan Saptosari kami mengharapkan untuk membantu memperlancar penerbitan selanjutnya.

Semoga Tuhan Yang Maha Esa senantiasa memberikan bimbingan kepada kita sekalian.

Wonosari, September 2021  
Kepala BPS  
Kabupaten Gunungkidul

**Rintang Awan Eltribakti Umbas S.Si, M.Si**



## PREFACE

*With praise and gratitude for the presence of God Almighty for all the abundance of His grace and guidance. We warmly welcome the publication of the book **Saptosari Subdistrict in Figures 2021**.*

*We all realize that the role of data is very important in supporting the success of the development that we are carrying out today, both as material for planning, controlling and evaluating the results of the development itself.*

*Therefore, we hope that all parties, both agencies, institutions, agencies, individuals and so on in the Saptosari Subdistrict area, will be able to make the best use of this book in carrying out their respective duties.*

*We hope that the Kecamatan Statistics Coordinator can publish this kind of book continuously by always trying to improve the quality and variety of data. We hope that all offices, agencies, institutions, agencies and so on in the Saptosari Subdistrict area will help facilitate further publication.*

*May God Almighty always provide guidance to us all.*

Wonosari, September 2021  
Chief Statistician of  
Gunungkidul Regency

**Rintang Awan Eltribakti Umbas S.Si, M.Si**

## DAFTAR ISI / CONTENTS

|  | Halaman<br><i>Page</i> |
|--|------------------------|
| Kata Pengantar/ <i>Preface</i> .....                                 | ix                     |
| Daftar Isi/ <i>Contents</i> .....                                    | xi                     |
| Daftar Tabel/ <i>List of Tables</i> .....                            | xiii                   |
| Daftar Gambar/ <i>List of Figures</i> .....                          | xxiii                  |
| 1. GEOGRAFI/ <i>GEOGRAPHY</i> .....                                  | 1                      |
| 2. PEMERINTAHAN/ <i>GOVERNMENT</i> .....                             | 9                      |
| 3. KEPENDUDUKAN/ <i>POPULATION</i> .....                             | 19                     |
| 4. PENDIDIKAN/ <i>EDUCATION</i> .....                                | 41                     |
| 5. SOSIAL BUDAYA/ <i>SOCIO-CULTURE</i> .....                         | 61                     |
| 6. PERTANIAN/ <i>AGRICULTURE</i> .....                               | 87                     |
| 7. PERHUBUNGAN DAN PARIWISATA/ <i>RELATIONSHIP AND TOURISM</i> ..... | 97                     |
| 8. KEUANGAN/ <i>FINANCE</i> .....                                    | 105                    |



## DAFTAR TABEL/LIST OF TABLES

|           |  | Halaman<br><i>Page</i> |
|-----------|--|------------------------|
| <b>1.</b> | <b>GEOGRAFI/GEOGRAPHY .....</b>  | <b>1</b>               |
| 1.1       | Luas Desa dan Persentase Luas Desa di Kecamatan Saptosari, 2020<br><i>Village Area and Percentage of Village Area in Saptosari Subdistrict, 2020.....</i>      | 5<br>5                 |
| 1.2       | Luas Desa Dirinci menurut Penggunaan Lahan di Kecamatan Saptosari (Ha), 2020 .....   | 6<br>6                 |
| 1.3       | Ketinggian Kantor Desa dan Jarak dari Kantor Desa ke Kantor Kecamatan dan ke Kantor Kabupaten *), 2020 .....   | 7<br>7                 |
| 1.4       | Jarak Antar Kantor Desa di Kecamatan Saptosari (Km) *), 2020.....  | 8<br>8                 |
| <b>2.</b> | <b>PEMERINTAHAN/GOVERNMENT .....</b>   | <b>9</b>               |
| 2.1       | Jumlah Dusun, RW, RT di Kecamatan Saptosari, 2020 .....  | 13<br>13               |
| 2.2       | Pembagian Desa menurut Klasifikasi di Kecamatan Saptosari, 2020<br><i>Division of Villages according to Classification in Saptosari Subdistrict, 2020.....</i> | 14<br>14               |
| 2.3       | Jumlah Aparat Pemerintahan Desa di Kecamatan Saptosari, 2020 ...<br><i>Number of Village Government Officials in Saptosari Subdistrict, 2020</i>               | 15<br>15               |
| 2.4       | Nama Kepala Desa menurut Umur & Pendidikan Terakhir di Kecamatan Saptosari, 2020 .....   | 16<br>16               |
| 2.5       | Banyaknya Linmas, Wanra, Kamra per Desa di Kecamatan Saptosari, 2020 .....   | 17<br>17               |

|           |   |           |
|-----------|---|-----------|
| <b>3.</b> | <b>KEPENDUDUKAN/POPULATION .....</b>  | <b>19</b> |
| 3.1       | Banyaknya Penduduk menurut Jenis Kelamin dan Sex Rasio di Kecamatan Saptosari, 2020 .....                     | 22        |
|           | <i>Number of Population according to Gender and Sex Ratio in Saptosari Subdistrict, 2020 .....</i>            | 22        |
| 3.2       | Banyaknya Penduduk menurut Jenis Kelamin dan Sex Rasio di Kecamatan Saptosari, 2020 .....                     | 23        |
|           | <i>Number of Population according to Gender and Sex Ratio in Saptosari Subdistrict, 2020 .....</i>            | 23        |
| 3.3       | Banyaknya Keluarga Menurut Jenis Kelamin di Kecamatan Saptosari, 2020 .....                                   | 24        |
|           | <i>Number of Families According to Gender in Saptosari Subdistrict, 2020 .....</i>                            | 24        |
| 3.4       | Banyaknya Penduduk yang Pindah Menurut Jenis Kelamin di Kecamatan Saptosari, 2020 .....                       | 25        |
|           | <i>Number of Population Moves According to Gender in Saptosari Subdistrict, 2020 .....</i>                    | 25        |
| 3.5       | Banyaknya Penduduk yang Datang Menurut Jenis Kelamin di Kecamatan Saptosari, 2020 .....                       | 26        |
|           | <i>Number of Population Coming According to Gender in Saptosari Subdistrict, 2020 .....</i>                   | 26        |
| 3.6       | Banyaknya Penduduk yang Lahir Menurut Jenis Kelamin di Kecamatan Saptosari, 2020 .....                        | 27        |
|           | <i>Number of Population Born by Gender in Saptosari Subdistrict, 2020...</i>                                  | 27        |
| 3.7       | Banyaknya Penduduk yang Meninggal Menurut Jenis Kelamin di Kecamatan Saptosari, 2020 .....                    | 28        |
|           | <i>Number of Population Died According to Gender in Saptosari Subdistrict, 2020 .....</i>                     | 28        |
| 3.8       | Rasio Ketergantungan Menurut Desa di Kecamatan Saptosari, 2020 .....  | 29        |
|           | <i>Dependency Ratio by Village in Saptosari Subdistrict, 2020.....</i>  | 29        |
| 3.9       | Banyaknya Penduduk Menurut Agama Islam, Kristen, Katholik di Kecamatan Saptosari, 2020 .....                  | 30        |
|           | <i>Number of Population According to Islam, Christianity, Catholicism In Saptosari Subdistrict, 2020.....</i> | 30        |

|      | Halaman<br>Page  |
|------|--|
| 3.10 | Banyaknya Penduduk menurut Pendidikan Terakhir di Kecamatan Saptosari, 2020 ..... 31<br><i>Number of Population according to Latest Education in Saptosari Subdistrict, 2020</i> ..... 31  |
| 3.11 | Banyaknya Penduduk menurut Kewarganegaraan di Kecamatan Saptosari, 2020 ..... 33<br><i>Number of Population according to Nationality in Saptosari Subdistrict, 2020</i> ..... 33   |
| 3.12 | Banyaknya Penduduk, Rumahtangga dan Rata-rata Jiwa per Rumahtangga di Kecamatan Saptosari, 2020 ..... 34<br><i>Number of Population, Household and Average Life per Household in Saptosari Subdistrict, 2020</i> ..... 34  |
| 3.13 | Banyaknya Dusun, Penduduk dan Rata-rata Jiwa per Dusun di Kecamatan Saptosari, 2020 ..... 35<br><i>Number of Dusun, Population and Average Life per Village in Saptosari Subdistrict, 2020</i> ..... 35  |
| 3.14 | Banyaknya Keluarga Menurut Desa dan Jenis Pengguna Listrik di Kecamatan Saptosari, 2020 ..... 36<br><i>Number of Families by Village and Types of Electricity Users in Saptosari Subdistrict, 2020</i> ..... 36  |
| 3.15 | Banyaknya Desa Menurut Keberadaan Penerangan Jalan Utama Desa di Kecamatan Saptosari, 2018, 2019, dan 2020..... 37<br><i>Number of Villages According to Existence of Village Main Street Lighting in Saptosari Subdistrict, 2018, 2019, and 2020</i> ..... 37                                 |
| 3.16 | Banyaknya Desa Menurut Jenis Bahan Bakar untuk Memasak yang Digunakan Oleh Sebagian Besar Keluarga di Kecamatan Saptosari, 2018, 2019, dan 2020..... 38<br><i>Number of Villages by Type of Fuel for Cooking Used by Most Families in Saptosari Subdistrict, 2018, 2019, and 2020</i> ..... 38 |
| 3.17 | Banyaknya Desa Menurut Sumber Air Minum Sebagian Besar Keluarga di Kecamatan Saptosari, 2018, 2019, dan 2020..... 39<br><i>Number of Villages by Water Source of Most Families in Saptosari Subdistrict, 2018, 2019, and 2020</i> ..... 39   |
| 3.18 | Banyaknya Desa Menurut Penggunaan Fasilitas Tempat Buang Air Besar Sebagian Besar Keluarga di Kecamatan Saptosari, 2018,   |



|  | Halaman<br>Page |
|--|-----------------|
| 2019, dan 2020 .....   | 40              |
| <i>Number of Villages According to the Use of Facilities for Defecation by Most Families in Saptosari Subdistrict, 2018, 2019, and 2020.....</i> | 40              |
| <b>4. PENDIDIKAN/EDUCATION .....</b>   | <b>41</b>       |
| 4.1 Banyaknya Sekolah Taman Kanak-Kanak dan Roudhotul Athfal Menurut Status Sekolah dan Desa di Kecamatan Saptosari, 2020/2021 .....             | 44              |
| <i>Number of Kindergarten and Roudhotul Athfal Schools According to School and Village Status in Saptosari Subdistrict, 2020/2021 .....</i>      | 44              |
| 4.2 Banyaknya Sekolah Dasar (SD) Menurut Desa di Kecamatan Saptosari 2020 .....  | 45              |
| <i>Number of Elementary Schools (SD) by Village in Saptosari Subdistrict 2020.....</i>   | 45              |
| 4.3 Banyaknya Madrasah Ibtidaiyah (MI) Menurut Desa di Kecamatan Saptosari 2020 .....  | 46              |
| <i>Number of Madrasah Ibtidaiyah (MI) by Village in Saptosari Subdistrict 2020.....</i>  | 46              |
| 4.4 Banyaknya Sekolah Menengah Pertama (SMP) Menurut Desa di Kecamatan Saptosari 2020 .....  | 47              |
| <i>Number of Junior High Schools (SMP) by Village in Saptosari Subdistrict 2020.....</i>   | 47              |
| 4.5 Banyaknya Madrasah Tsanawiyah (MTs) Menurut Desa di Kecamatan Saptosari 2020 .....   | 48              |
| <i>Number of Madrasah Tsanawiyah (MTs) by Village in Saptosari Subdistrict 2020.....</i>   | 48              |
| 4.6 Banyaknya Sekolah Menengah Atas (SMA) Menurut Desa di Kecamatan Saptosari 2020 .....   | 49              |
| <i>Number of Senior High Schools (SMA) by Village in Saptosari Subdistrict 2020.....</i>   | 49              |
| 4.7 Banyaknya Madrasah Aliyah (MA) Menurut Desa di Kecamatan Saptosari 2020 .....  | 50              |
| <i>Number of Madrasah Aliyah (MA) by Village in Saptosari Subdistrict 2020.....</i>  | 50              |

|      | Halaman  |
|------|--|
|      | Page   |
| 4.8  | Banyaknya Sekolah Menengah Kejuruan (SMK) Menurut Desa di Kecamatan Saptosari 2020..... 51   |
|      | <i>Number of Vocational High Schools (SMA) by Village in Saptosari Subdistrict 2020</i> ..... 51   |
| 4.9  | Banyaknya Akademi/Perguruan Tinggi Menurut Desa di Kecamatan Saptosari 2020..... 52  |
|      | <i>Number of Academy / College by Village in Saptosari Subdistrict 2020</i> ..... 52   |
| 4.10 | Kemudahan Untuk Mencapai Sarana Pendidikan Terdekat Bagi Desa yang Tidak ada Sarana Pendidikan Menurut Desa dan Jenjang Pendidikan di Kecamatan Saptosari 2020..... 53 |
|      | <i>Ease to Achieve Closest Educational Facilities for Villages without Education Facilities by Village and Education Level in Saptosari Subdistrict 2020</i> ..... 53  |
| 4.11 | Banyaknya Sekolah, Guru dan Murid Taman Kanak-kanak (Negeri + Swasta) di Kecamatan Saptosari, 2020/2021 ..... 55   |
|      | <i>Number of Schools, Teachers and Students of Kindergarten (Public + Private) in Saptosari Subdistrict, 2020/2021</i> ..... 55  |
| 4.12 | Banyaknya Sekolah, Guru dan Murid Sekolah Dasar (Negeri + Swasta) di Kecamatan Saptosari, 2020/2021 ..... 56   |
|      | <i>Number of Schools, Teachers and Students of Primary School (Public + Private) in Saptosari Subdistrict, 2020/2021</i> ..... 56                                      |
| 4.13 | Banyaknya Sekolah, Guru dan Murid Sekolah Menengah Pertama (Negeri + Swasta) di Kecamatan Saptosari, 2020/2021 ..... 57  |
|      | <i>Number of Schools, Teachers and Students of Junior High School (Public + Private) in Saptosari Subdistrict, 2020/2021</i> ..... 57                                  |
| 4.14 | Banyaknya Sekolah, Guru dan Murid Sekolah Menengah Atas (Negeri + Swasta) di Kecamatan Saptosari, 2020/2021 ..... 58   |
|      | <i>Number of Schools, Teachers and Students of Senior High School (Public + Private) in Saptosari Subdistrict, 2020/2021</i> ..... 58                                  |
| 4.15 | Banyaknya Sekolah, Guru dan Murid Sekolah Menengah Kejuruan (Negeri + Swasta) di Kecamatan Saptosari, 2020/2021 ..... 59   |
|      | <i>Number of Schools, Teachers and Students of Vocational High School (Public + Private) in Saptosari Subdistrict, 2020/2021</i> ..... 59                              |
| 4.16 | Banyaknya Sekolah, Guru dan Murid Madrasah Aliyah (Negeri + Swasta) di Kecamatan Saptosari, 2020/2021 ..... 60   |

|           |   |           |
|-----------|---|-----------|
|           | <i>Number of Schools, Teachers and Students of Madrasah Aliyah (Public + Private) in Saptosari Subdistrict, 2020/2021 .....</i>   | 60        |
| <b>5.</b> | <b>SOSIAL BUDAYA/SOCIO-CULTURE .....</b>  | <b>61</b> |
| 5.1       | Banyaknya Sarana Kesehatan Menurut Desa dan Jenis Sarana Kesehatan di Kecamatan Saptosari, 2020 .....   | 64        |
|           | <i>Number of Health Facilities by Village and Types of Health Facilities in Saptosari Subdistrict, 2020 .....</i>   | 64        |
| 5.2       | Kemudahan Mencapai Sarana Kesehatan Terdekat Bagi Desa yang Tidak ada Sarana Kesehatan Menurut Desa dan Jenis Sarana Kesehatan di Kecamatan Saptosari, 2020 .....           | 66        |
|           | <i>Ease of Reaching the Closest Health Facilities for Villages without Health Facilities by Village and Types of Health Facilities in Saptosari Subdistrict, 2020 .....</i> | 66        |
| 5.3       | Banyaknya Tenaga Kesehatan menurut Jenisnya di Kecamatan Saptosari, 2020 .....  | 68        |
|           | <i>Number of Health Workers by Type in Saptosari Subdistrict, 2020 .....</i>  | 68        |
| 5.4       | Banyaknya Akseptor KB menurut Jenis Metode Kontrasepsi di Kecamatan Saptosari, 2020 .....   | 69        |
|           | <i>Number of KB acceptors according to type of contraception in Saptosari sub-district, 2020 .....</i>  | 69        |
| 5.5       | Banyaknya Warga Penderita Gizi Buruk Menurut Desa di Kecamatan Saptosari, 2017, 2018 dan 2019 .....   | 71        |
|           | <i>Number of People with Malnutrition by Village in Saptosari sub-district, 2017, 2018, and 2019 .....</i>  | 71        |
| 5.6       | Banyaknya Tempat Peribadatan menurut Desa di Kecamatan Saptosari, 2020 .....  | 72        |
|           | <i>Number of Places of Worship according to Village in Saptosari Subdistrict, 2020 .....</i>  | 72        |
| 5.7       | Banyaknya Perkumpulan Seni Musik menurut Jenisnya di Kecamatan Saptosari, 2020 .....  | 74        |
|           | <i>Number of Music Arts Associations by Type in Saptosari Subdistrict, 2020 .....</i>   | 74        |
| 5.8       | Banyaknya Perkumpulan Seni Teater menurut Jenisnya di   |           |

|                                       | Halaman<br>Page |
|---------------------------------------|-----------------|
|                                       | 76              |
|                                       | 76              |
| 5.9                                   | 77              |
|                                       | 77              |
| 5.10                                  | 78              |
|                                       | 78              |
| 5.11                                  | 81              |
|                                       | 81              |
| 5.12                                  | 84              |
|                                       | 84              |
| 5.13                                  | 86              |
|                                       | 86              |
| <b>6. PERTANIAN/AGRICULTURE .....</b> | <b>87</b>       |
| 6.1                                   | 90              |
|                                       | 90              |
| 6.2                                   | 91              |
|                                       | 91              |
| 6.3                                   | 92              |

|           |  |           |
|-----------|--|-----------|
|           | <i>Harvest Area, Puso Area and Peanut Planting Area by Month in Saptosari (Ha) Subdistrict, 2020</i> .....   | 92        |
| 6.4       | Luas Panen, Luas Puso dan Luas Tanam Ubi Kayu menurut Bulan di Kecamatan Saptosari (Ha), 2020.....<br><i>Harvest Area, Puso Area and Cassava Planting Area by Month in Saptosari (Ha) Subdistrict, 2020</i> .....  | 93        |
| 6.5       | Luas Panen, Luas Puso dan Luas Tanam Ubi Jalar menurut Bulan di Kecamatan Saptosari (Ha), 2020.....<br><i>Harvest Area, Puso Area and Sweet Potato Planting Area by Month in Saptosari (Ha) Subdistrict, 2020</i> .....  | 94        |
| 6.6       | Luas Panen, Luas Puso dan Luas Tanam Kacang Hijau menurut Bulan di Kecamatan Saptosari (Ha), 2020 .....<br><i>Harvest Area, Puso Area and Green Beans Planting Area by Month in Saptosari (Ha) Subdistrict, 2020</i> .....   | 95        |
| 6.7       | Banyaknya Embung Desa Menurut Desa di Kecamatan Saptosari, 2018, 2019 dan 2020.....<br><i>Number of Village Embungs by Village in Saptosari Subdistrict, 2018, 2019 and 2020</i> .....   | 96        |
| <b>7.</b> | <b>PERHUBUNGAN DAN PARIWISATA/RELATIONSHIP AND TOURISM</b> .....   | <b>97</b> |
| 7.1       | Jumlah Menara dan Operator Layanan Komunikasi Telepon Seluler Serta Kondisi Sinyal Telepon Seluler Menurut Desa di Kecamatan Saptosari, 2020.....<br><i>Number of Towers and Cellular Communication Service Operators and Cellular Signal Conditions by Village in Saptosari Subdistrict, 2020</i> ..... | 100       |
| 7.2       | Sarana Transportasi Antar Desa Menurut Desa di Kecamatan Saptosari, 2020 .....<br><i>Inter-Village Transportation Facilities by Village in Saptosari Subdistrict, 2020</i> .....   | 101       |
| 7.3       | Kondisi Jalan Darat Antar Desa Menurut Desa di Kecamatan Saptosari, 2020 .....<br><i>Condition of Inter-Village Land Roads by Village in Saptosari Subdistrict, 2020</i> .....   | 102       |

|           | Halaman<br>Page  |
|-----------|--|
| 7.4       | Banyaknya Objek Rekreasi/Wisata di Kecamatan Saptosari, 2020 ..... 103<br><i>Number of Recreational / Tourist Objects in Saptosari Subdistrict, 2020</i> ..... 103   |
| <b>8.</b> | <b>KEUANGAN/FINANCE ..... 105</b>  |
| 8.1       | Banyaknya Pasar Tradisional, Pasar Hewan, dan Toko Swalayan menurut Desa di Kecamatan Saptosari, 2020 ..... 108<br><i>Number of Traditional Markets, Animal Markets, and Supermarkets by Village in Saptosari Subdistrict, 2020</i> ..... 108  |
| 8.2       | Banyaknya Sarana dan Prasarana Ekonomi Menurut Desa dan Jenisnya di Kecamatan Paliyan, 2020 ..... 109<br><i>Number of Economic Facilities and Infrastructure According to Village and Type in Paliyan Subdistrict, 2020</i> ..... 109  |
| 8.3       | Banyaknya Bank menurut Desa di Kecamatan Saptosari, 2020 ..... 112<br><i>Number of Banks by Village in Saptosari Subdistrict, 2020</i> ..... 112   |
| 8.4       | Banyaknya Sarana Lembaga Keuangan Yang Beroperasi Menurut Desa dan Jenisnya di Kecamatan Paliyan, 2020..... 113<br><i>Number of Means of Financial Institutions Operating by Village and Types in Paliyan Subdistrict, 2020</i> ..... 113  |
| 8.5       | Banyaknya Koperasi menurut Desa di Kecamatan Saptosari, 2020... 114<br><i>Number of Cooperatives by Village in Saptosari Subdistrict, 2020</i> ..... 114   |
| 8.6       | Banyaknya Koperasi yang Masih Aktif Menurut Desa dan Jenis Koperasi di Kecamatan Paliyan, 2020 ..... 115<br><i>Number of Cooperatives Still Active by Village and Type of Cooperative in Paliyan Subdistrict, 2020</i> ..... 115   |
| 8.7       | Keberadaan Kantor Pos/Pos Pembantu/Rumah Pos dan Perusahaan/Agen Jasa Ekspedisi Swasta Menurut Desa di Kecamatan Paliyan, 2020 ..... 116<br><i>Existence of Post Offices / Auxiliary Posts / Post Houses and Companies / Private Expedition Service Agents by Village in Paliyan Subdistrict, 2020</i> ..... 116 |



## DAFTAR GAMBAR/LIST OF FIGURES

|   | Halaman<br>Page |
|---|-----------------|
| 1.1 Luas Desa di Kecamatan Saptosari, Kabupaten Gunungkidul(km <sup>2</sup> ),<br>2020 .....      | 4               |
| <i>Village Area in Saptosari Subdistrict, Gunungkidul Regency (km<sup>2</sup>),<br/>2020.....</i> | 4               |
| 2.1 Jumlah Dusun menurut Desa di Kecamatan Saptosari Kabupaten<br>Gunungkidul, 2020.....          | 12              |
| <i>Number of Hamlets by Village in Saptosari Subdistrict Gunungkidul Regency,<br/>2020.....</i>   | 12              |





# 01

# GEOGRAFI



● Luas Daerah

**8.783Ha**

● Terdiri dari **7 Kalurahan**



**GEOGRAFI**

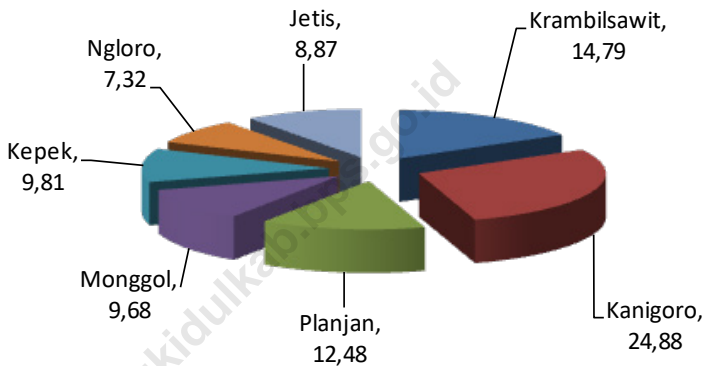
Kecamatan Saptosari merupakan salah satu kecamatan yang terdapat di Kabupaten Gunungkidul. Kecamatan Saptosari terdiri dari tujuh desa yang terdiri dari Desa Krambilsawit, Kanigoro, Planjan, Monggol, Kepek, Ngloro, dan Jetis. Jarak desa terjauh dari ibukota kabupaten yaitu Desa Planjan dan Desa Krambilsawit, berturut-turut sejauh 26,2 Km dan 25,1 Km. Luas Kecamatan Saptosari yaitu 87,83 Km<sup>2</sup> dan desa terluas adalah Desa Kanigoro dengan luas sebesar 24,88 Km<sup>2</sup> atau sekitar 28,33 persen dari luas Kecamatan Saptosari.

**GEOGRAPHY**

*Saptosari sub-district is one of the sub-districts in Gunungkidul Regency. Saptosari sub-district consists of seven villages consisting of Krambilsawit, Kanigoro, Planjan, Monggol, Kepek, Ngloro, and Jetis villages. The farthest village distances from the district capital are Planjan Village and Krambilsawit Village, as far as 26.2 Km and 25.1 Km, respectively. The area of Saptosari District is 87.83 Km<sup>2</sup> and the largest village is Kanigoro Village with an area of 24.88 Km<sup>2</sup> or about 28.33 percent of the area of Saptosari District.*

**Gambar** 1.1  
**Figures**

**Luas Desa di Kecamatan Saptosari, Kabupaten Gunungkidul(km<sup>2</sup>), 2020**  
**Village Area in Saptosari Subdistrict, Gunungkidul Regency (km<sup>2</sup>), 2020**



Sumber/Source: Kantor Kecamatan Saptosari Kabupaten Gunungkidul/ Saptosari Subdistrict Office of Gunungkidul Regency

**Tabel**  
**Table** 1.1

**Luas Desa dan Persentase Luas Desa di Kecamatan Saptosari, 2020**  
**Village Area and Percentage of Village Area in Saptosari Subdistrict, 2020**

| Desa<br>Village                                      | Luas Daerah<br>Village Area<br>(km <sup>2</sup> ) | Persentase Luas Desa<br>Percentage of Village Area<br>(%) |
|--|---|---|
| (1)  | (2)   | (3)   |
| Krambilsawit   | 14,79   | 16,84   |
| Kanigoro   | 24,88   | 28,33   |
| Planjan  | 12,48   | 14,21   |
| Monggol  | 9,68  | 11,02   |
| Kepek  | 9,81  | 11,17   |
| Ngloro   | 7,32  | 8,33  |
| Jetis  | 8,87  | 10,10   |
| <b>Kecamatan Saptosari<br/>Saptosari Subdistrict</b> | <b>87,83</b>                                      | <b>100,00</b>   |

Sumber/Source: Kantor Kecamatan Saptosari Kabupaten Gunungkidul/ Saptosari Subdistrict Office of Gunungkidul Regency

**Tabel**  
**Table 1.2****Luas Desa Dirinci menurut Penggunaan Lahan di  
Kecamatan Saptosari (Ha), 2020**  
**Village Size Detailed by Land Use in Saptosari (Ha)**  
**Subdistrict, 2020**

| Desa<br>Village         | Tanah<br>Sawah | Tanah<br>Kering | Bangunan   | Hutan<br>Rakyat | Hutan<br>Negara | Lainnya    | Jumlah<br>Total |
|-------------------------|----------------|-----------------|------------|-----------------|-----------------|------------|-----------------|
| (1)                     | (2)            | (3)             | (4)        | (5)             | (6)             | (7)        | (8)             |
| Krambilsawit            | -              | 1 278           | 79         | 62              | -               | 60         | 1 479           |
| Kanigoro                | -              | 1 980           | 101        | 387             | -               | 20         | 2 488           |
| Planjan                 | -              | 874             | 288        | 24              | -               | 62         | 1 248           |
| Monggol                 | -              | 651             | 121        | 160             | -               | 36         | 968             |
| Kepek                   | -              | 813             | 108        | 46              | -               | 14         | 981             |
| Ngloro                  | -              | 635             | 54         | 4               | -               | 39         | 732             |
| Jetis                   | -              | 719             | 81         | 72              | -               | 15         | 887             |
| <b>Jumlah<br/>Total</b> | -              | <b>6 950</b>    | <b>832</b> | <b>755</b>      | -               | <b>246</b> | <b>8 783</b>    |

Sumber/Source: Hasil PODES SP2010 Kecamatan Saptosari Kabupaten Gunungkidul/ PODES Results SP2010 Saptosari Subdistrict Gunungkidul Regency

**Tabel**  
**Table** 1.3**Ketinggian Kantor Desa dan Jarak dari Kantor Desa ke Kantor Kecamatan dan ke Kantor Kabupaten \*), 2020**  
***Village Office Height and Distance from Village Office to Subdistrict Office and Subdistrict Office \*), 2020***

| Desa<br><i>Village</i> | Ketinggian dari<br>Permukaan Air Laut (m) | Jarak<br>(Km)               |                             |
|------------------------|---|-----------------------------|-----------------------------|
|                        |   | Ke Kantor Kecamatan<br>(Km) | Ke Kantor Kabupaten<br>(Km) |
| (1)                    |   | (2)                         |                             |
| Krambilsawit           | 251                                       | 7,5                         | 25,1                        |
| Kanigoro               | 173                                       | 6,0                         | 23,6                        |
| Planjan                | 158                                       | 8,6                         | 26,2                        |
| Monggol                | 295                                       | 2,5                         | 20,1                        |
| Kepek                  | 312                                       | 2,0                         | 19,6                        |
| Ngloro                 | 263                                       | 5,2                         | 22,8                        |
| Jetis                  | 305                                       | 3,3                         | 20,9                        |

Sumber/Source: Kantor Kecamatan Saptosari Kabupaten Gunungkidul/ *Saptosari Subdistrict Office of Gunungkidul Regency*



**Tabel**  
**Table** 1.4

**Jarak Antar Kantor Desa di Kecamatan Saptosari (Km)\*, 2020**  
**Distance Between Village Offices in Saptosari Subdistrict (Km)\*, 2020**

| <b>Desa<br/>Village</b> | <b>Krambilsawit</b> | <b>Kanigoro</b> | <b>Planjan</b> | <b>Monggol</b> | <b>Kepek</b> | <b>Ngloro</b> | <b>Jetis</b> |
|-------------------------|---------------------|-----------------|----------------|----------------|--------------|---------------|--------------|
| (1)                     | (2)                 | (3)             | (4)            | (5)            | (6)          | (7)           | (8)          |
| Krambilsawit            |                     | 6,8             | 11,7           | 10             | 8,3          | 2,4           | 4,3          |
| Kanigoro                | 6,8                 |                 | 4,9            | 7              | 4,6          | 9,2           | 8,6          |
| Planjan                 | 11,7                | 4,9             |                | 6              | 9,9          | 13,8          | 11,9         |
| Monggol                 | 10                  | 7               | 6              |                | 3,4          | 7,6           | 5,7          |
| Kepek                   | 8,3                 | 4,6             | 9,9            | 3,4            |              | 5,9           | 4            |
| Ngloro                  | 2,4                 | 9,2             | 13,8           | 7,6            | 5,9          |               | 1,9          |
| Jetis                   | 4,3                 | 8,6             | 11,9           | 5,7            | 4            | 1,9           |              |

Sumber/Source: Kantor Kecamatan Saptosari Kabupaten Gunungkidul/ Saptosari Subdistrict Office of Gunungkidul Regency

# 02

# PEMERINTAHAN

Kondisi Pemerintahan Kecamatan Saptosari, 2020

**338** RT ●

**60** RW ●

**149** Aparat  
Pemerintahan ●

**236** Linmas ●



Sumber : Kantor Kecamatan Saptosari



**PEMERINTAHAN**

Secara administrasi, Kecamatan Saptosari terbagi menjadi 7 Desa. Untuk mempermudah koordinasi, setiap desa terbagi menjadi beberapa dusun dan terbagi lagi menjadi beberapa rukun warga (RW) dan beberapa rukun tetangga (RT). Di Kecamatan Saptosari terdapat 60 dusun, 60 RW dan 338 RT pada tahun 2018.

Berdasarkan Indeks Desa Membangun (IDM), sebanyak 4 Desa di Kecamatan Saptosari termasuk kategori Desa Maju yaitu Desa Kanigoro, Planjan, Kepek dan Desa Jetis, sedangkan 3 Desa lainnya termasuk kategori Desa Berkembang, tidak ada desa di Kecamatan Saptosari yang termasuk kategori Desa Tertinggal.

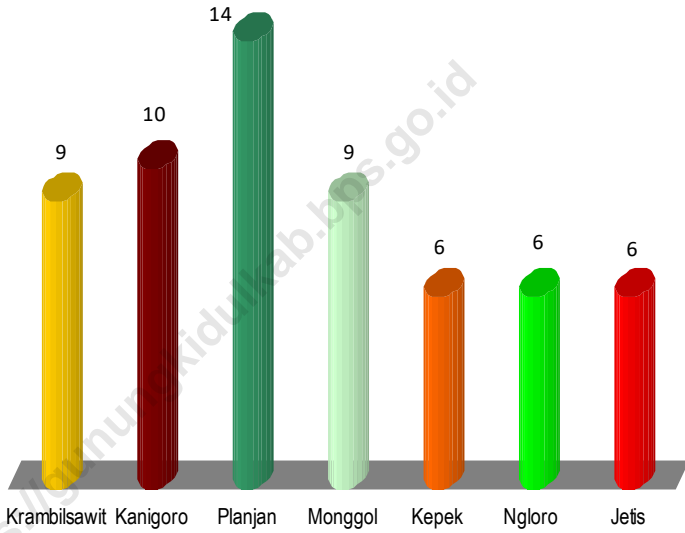
**GOVERNMENT**

*Administratively, Saptosari District is divided into 7 villages. To facilitate coordination, each village is divided into several hamlets and further divided into several neighborhood units (RW) and several neighborhood units (RT). In Saptosari District there are 60 hamlets, 60 RW and 338 RT in 2018.*

*Based on the Building Village Index (IDM), as many as 4 villages in Saptosari District are included in the Advanced Village category, namely Kanigoro, Planjan, Kepek and Jetis Villages, while the other 3 villages are in the Developing Village category, there is no village in Saptosari District which is included in the Disadvantaged Village category.*

**Gambar** 2.1  
**Figures**

**Jumlah Dusun menurut Desa di Kecamatan Saptosari Kabupaten Gunungkidul, 2020**  
**Number of Hamlets by Village in Saptosari Subdistrict Gunungkidul Regency, 2020**



Sumber/Source: Kantor Kecamatan Saptosari Kabupaten Gunungkidul/ Saptosari Subdistrict Office of Gunungkidul Regency

**Tabel**  
**Table 2.1****Jumlah Dusun, RW, RT di Kecamatan Saptosari, 2020**  
**Number of Dusun, RW, RT in Saptosari Subdistrict, 2020**

| Desa<br>Village         | Jumlah<br>Total |           |            |
|-------------------------|-----------------|-----------|------------|
|                         | Dusun           | RW        | RT         |
| (1)                     | (2)             | (3)       | (4)        |
| Krambilsawit            | 9               | 9         | 45         |
| Kanigoro                | 10              | 10        | 44         |
| Planjan                 | 14              | 14        | 63         |
| Monggol                 | 9               | 9         | 55         |
| Kepek                   | 6               | 6         | 51         |
| Ngloro                  | 6               | 6         | 27         |
| Jetis                   | 6               | 6         | 53         |
| <b>Jumlah<br/>Total</b> | <b>60</b>       | <b>60</b> | <b>338</b> |

Sumber/Source: Kantor Kecamatan Saptosari Kabupaten Gunungkidul/ Saptosari Subdistrict Office of Gunungkidul Regency

**Tabel**  
**Table** 2.2**Pembagian Desa menurut Klasifikasi di Kecamatan Saptosari, 2020**  
**Division of Villages according to Classification in Saptosari Subdistrict, 2020**

| Desa<br>Village         | Klasifikasi Desa |      |            |            |
|-------------------------|------------------|------|------------|------------|
|                         | Mandiri          | Maju | Berkembang | Tertinggal |
| (1)                     | (2)              | (3)  | (4)        | (5)        |
| Krambilsawit            | -                | -    | 1          | -          |
| Kanigoro                | -                | 1    | -          | -          |
| Planjan                 | -                | 1    | -          | -          |
| Monggol                 | -                | -    | 1          | -          |
| Kepek                   | -                | 1    | -          | -          |
| Ngloro                  | -                | -    | 1          | -          |
| Jetis                   | -                | 1    | -          | -          |
| <b>Jumlah<br/>Total</b> | -                | 4    | 3          | -          |

Sumber/Source: Kantor Kecamatan Saptosari Kabupaten Gunungkidul/ Saptosari Subdistrict Office of Gunungkidul Regency

**Tabel**  
**Table** 2.3

**Jumlah Aparat Pemerintahan Desa di Kecamatan Saptosari, 2020**  
**Number of Village Government Officials in Saptosari Subdistrict, 2020**

| <b>Desa<br/>Village</b> | <b>Kades</b> | <b>Sekdes</b> | <b>Kaur</b> | <b>Kabag</b> | <b>Staf</b> | <b>Kadus</b> | <b>Jumlah<br/>Total</b> |
|-------------------------|--------------|---------------|-------------|--------------|-------------|--------------|-------------------------|
| (1)                     | (2)          | (3)           | (4)         | (5)          | (6)         | (7)          | (8)                     |
| Krambilsawit            | 1            | 1             | 3           | 3            | 6           | 9            | 23                      |
| Kanigoro                | 1            | 1             | 3           | 3            | 6           | 10           | 24                      |
| Planjan                 | 1            | 1             | 3           | 3            | 5           | 14           | 27                      |
| Monggol                 | 1            | 1             | 3           | 3            | 2           | 9            | 19                      |
| Kepek                   | 1            | 1             | 3           | 3            | 4           | 6            | 18                      |
| Ngloro                  | 1            | 1             | 3           | 3            | 4           | 6            | 18                      |
| Jetis                   | 1            | 1             | 3           | 3            | 6           | 6            | 20                      |
| <b>Jumlah<br/>Total</b> | <b>7</b>     | <b>7</b>      | <b>21</b>   | <b>21</b>    | <b>33</b>   | <b>60</b>    | <b>149</b>              |

Sumber/Source: Kantor Kecamatan Saptosari Kabupaten Gunungkidul/ Saptosari Subdistrict Office of Gunungkidul Regency



**Tabel**  
**Table** 2.4**Nama Kepala Desa menurut Umur & Pendidikan Terakhir  
di Kecamatan Saptosari, 2020**  
**Name of Village Head by Age & Latest Education in  
Saptosari Subdistrict, 2020**

| <b>Desa<br/>Village</b> | <b>Nama Kepala Desa</b> | <b>Umur</b> | <b>Pendidikan Terakhir</b> |
|-------------------------|-------------------------|-------------|----------------------------|
| (1)                     | (2)                     | (4)         | (5)                        |
| Krambilsawit            | Sabiya                  | 55          | DII                        |
| Kanigoro                | Suroso                  | 44          | S1                         |
| Planjan                 | Mulyono Asih Sulistyono | 50          | SLTA                       |
| Monggol                 | Lasiyo                  | 53          | SLTA                       |
| Kepek                   | Suhut, SH               | 54          | S1                         |
| Ngloro                  | Heri Yulianto           | 43          | SLTA                       |
| Jetis                   | Agus Susanto, SKM       | 47          | S1                         |

Sumber/Source: Kantor Kecamatan Saptosari Kabupaten Gunungkidul/ Saptosari Subdistrict Office of Gunungkidul Regency

**Tabel**  
**Table** 2.5

**Banyaknya Linmas, Wanra, Kamra per Desa di Kecamatan Saptosari, 2020**  
**Number of Linmas, Wanra, Kamra per Village in Saptosari Subdistrict, 2020**

| <b>Desa<br/>Village</b> | <b>Linmas</b> | <b>Wanra</b> | <b>Kamra</b> | <b>Jumlah</b> |
|-------------------------|---------------|--------------|--------------|---------------|
| (1)                     | (2)           | (3)          | (4)          | (5)           |
| Krambilsawit            | 38            | -            | -            | 38            |
| Kanigoro                | 37            | -            | -            | 37            |
| Planjan                 | 28            | -            | -            | 28            |
| Monggol                 | 33            | -            | -            | 33            |
| Kepek                   | 37            | -            | -            | 37            |
| Ngloro                  | 28            | -            | -            | 28            |
| Jetis                   | 35            | -            | -            | 35            |
| <b>Jumlah<br/>Total</b> | <b>236</b>    | <b>-</b>     | <b>-</b>     | <b>236</b>    |

Sumber/Source: Kantor Kecamatan Saptosari Kabupaten Gunungkidul/ Saptosari Subdistrict Office of Gunungkidul Regency



# 03

# PENDUDUK

Jumlah Penduduk di Kecamatan Saptosari, 2020




**38.323** Penduduk



**18.958** Penduduk  
Laki-laki

Sex Ratio

**97,90**



**19.365** Penduduk  
Perempuan

Sumber : Hasil Sensus Penduduk 2020



**KEPENDUDUKAN**

Jumlah penduduk Kecamatan Saptosari tahun 2020 berdasarkan hasil Sensus Penduduk 2020 sejumlah 38.323 orang dengan jumlah penduduk laki-laki sebanyak 18.958 orang dan penduduk perempuan sebanyak 19.365 orang. Sedangkan berdasarkan hasil registrasi penduduk dari Dinas Dukcapil, penduduk di Kecamatan Saptosari sebanyak 39.898 orang. Adapun perbedaan jumlah penduduk ini terjadi karena adanya perbedaan metode, BPS dari Sensus Penduduk dengan konsep penduduk menurut defacto, sedangkan Dukcapil menurut deyure. Jika dilihat menurut desa di Kecamatan Saptosari, tercatat Desa Kanigoro memiliki jumlah penduduk tertinggi dibanding desa lain yaitu sebanyak 6.806 orang dengan penduduk laki-laki sebanyak 3.344 orang dan penduduk perempuan sebanyak 3.462 orang.

Rasio jenis kelamin adalah perbandingan penduduk laki-laki dan penduduk perempuan. Jika nilai rasio di atas 100 berarti jumlah penduduk laki-laki lebih banyak dari penduduk perempuan dan sebaliknya jika nilai rasio di bawah 100 berarti jumlah penduduk perempuan lebih banyak dari jumlah penduduk laki-laki. Pada tahun 2020 rasio jenis kelamin di Kecamatan Saptosari di bawah 100. Ini berarti jumlah penduduk perempuan lebih banyak dari penduduk laki-laki.

**POPULATION**

*The population of Saptosari District in 2020 based on the results of the 2020 Population Census is 38,323 people, with a male population of 18,958 people and a female population of 19,365 people. Meanwhile, based on the results of population registration from the Dukcapil Service, the population in Saptosari District is 39,898 people. The difference in population is due to differences in methods, BPS from the Population Census with the concept of population according to de facto, while Dukcapil according to deyure. If we look at the villages in Saptosari District, it is noted that Kanigoro Village has the highest population compared to other villages, namely 6,806 people with 3,344 male residents and 3,462 female residents.*

*The sex ratio is the ratio of the male population to the female population. If the ratio value is above 100 it means that the number of male population is more than female population and vice versa if the ratio value is below 100 it means that the female population is more than the male population. In 2020 the sex ratio in Saptosari District is below 100. This means that the female population is more than the male population.*

**Tabel**  
**Table** 3.1**Banyaknya Penduduk menurut Jenis Kelamin dan Sex Rasio di Kecamatan Saptosari, 2020**  
**Number of Population according to Gender and Sex Ratio in Saptosari Subdistrict, 2020**

| <b>Desa</b><br><b>Village</b> | <b>Laki-laki</b><br><b>Male</b> | <b>Perempuan</b><br><b>Female</b> | <b>Jumlah</b><br><b>Total</b> | <b>Persentase</b><br><b>Percentage</b> | <b>Sex Rasio</b><br><b>Sex Ratio</b> |
|-------------------------------|---------------------------------|-----------------------------------|-------------------------------|--|--------------------------------------|
| (1)                           | (2)                             | (3)                               | (4)                           | (5)                                    | (6)                                  |
| Krambilsawit                  | 2 996                           | 3 056                             | 6 052                         | 15,79                                  | 98,04                                |
| Kanigoro                      | 3 344                           | 3 462                             | 6 806                         | 17,76                                  | 96,59                                |
| Planjan                       | 2 988                           | 3 087                             | 6 075                         | 15,85                                  | 96,79                                |
| Monggol                       | 2 366                           | 2 408                             | 4 774                         | 12,46                                  | 98,26                                |
| Kepek                         | 3 052                           | 3 090                             | 6 142                         | 16,03                                  | 98,77                                |
| Ngloro                        | 1 629                           | 1 688                             | 3 317                         | 8,65                                   | 96,50                                |
| Jetis                         | 2 583                           | 2 574                             | 5 157                         | 13,46                                  | 100,35                               |
| <b>Jumlah</b><br><b>Total</b> | <b>18 958</b>                   | <b>19 365</b>                     | <b>38 323</b>                 | <b>100,00</b>                          | <b>97,90</b>                         |

Sumber/Source: BPS, Hasil SP2020

**Tabel** 3.2  
**Table**

**Banyaknya Penduduk menurut Jenis Kelamin dan Sex Rasio di Kecamatan Saptosari, 2020**  
**Number of Population according to Gender and Sex Ratio in Saptosari Subdistrict, 2020**

| <b>Desa<br/>Village</b> | <b>Laki-laki<br/>Male</b> | <b>Perempuan<br/>Female</b> | <b>Jumlah<br/>Total</b> | <b>Sex Rasio<br/>Sex Ratio</b> |
|-------------------------|---------------------------|-----------------------------|-------------------------|--------------------------------|
| (1)                     | (2)                       | (3)                         | (4)                     | (5)                            |
| Krambilsawit            | 3 268                     | 3 250                       | 6 518                   | 100,55                         |
| Kanigoro                | 3 406                     | 3 544                       | 6 950                   | 96,11                          |
| Planjan                 | 3 204                     | 3 290                       | 6 494                   | 97,39                          |
| Monggol                 | 2 475                     | 2 512                       | 4 987                   | 98,53                          |
| Kepek                   | 3 109                     | 3 109                       | 6 218                   | 100,00                         |
| Ngloro                  | 1 662                     | 1 728                       | 3 390                   | 96,18                          |
| Jetis                   | 2 672                     | 2 669                       | 5 341                   | 100,11                         |
| <b>Jumlah<br/>Total</b> | <b>19 796</b>             | <b>20 102</b>               | <b>39 898</b>           | <b>98,48</b>                   |

Sumber/Source: Data Registrasi Penduduk SM II 2020 Dinas Dukcapil Kabupaten Gunungkidul



**Tabel**  
**Table** 3.3**Banyaknya Keluarga Menurut Jenis Kelamin di Kecamatan Saptosari, 2020**  
**Number of Families According to Gender in Saptosari Subdistrict, 2020**

| <b>Desa<br/>Village</b> | <b>Laki-Laki</b> | <b>Perempuan</b> | <b>Laki-Laki+ Perempuan</b> |
|-------------------------|------------------|------------------|-----------------------------|
| <b>(1)</b>              | <b>(2)</b>       | <b>(3)</b>       | <b>(4)</b>                  |
| Krambilsawit            | 1 765            | 228              | 1 993                       |
| Kanigoro                | 2 020            | 313              | 2 333                       |
| Planjan                 | 1 925            | 334              | 2 259                       |
| Monggol                 | 1 475            | 241              | 1 716                       |
| Kepek                   | 1 576            | 120              | 1 696                       |
| Ngloro                  | 983              | 84               | 1 067                       |
| Jetis                   | 1 520            | 206              | 1 726                       |
| <b>Jumlah<br/>Total</b> | <b>11 264</b>    | <b>1 526</b>     | <b>12 790</b>               |

Sumber/Source: Data Registrasi Penduduk SM II 2020 Dinas Dukcapil Kabupaten Gunungkidul

**Tabel**  
**Table** 3.4**Banyaknya Penduduk yang Pindah Menurut Jenis Kelamin  
di Kecamatan Saptosari, 2020**  
*Number of Population Moves According to Gender in  
Saptosari Subdistrict, 2020*

| <b>Desa<br/>Village</b> | <b>Laki-Laki</b> | <b>Perempuan</b> | <b>Laki-Laki+ Perempuan</b> |
|-------------------------|------------------|------------------|-----------------------------|
| (1)                     | (2)              | (3)              | (4)                         |
| Krambilsawit            | 27               | 39               | 66                          |
| Kanigoro                | 26               | 22               | 48                          |
| Planjan                 | 24               | 20               | 44                          |
| Monggol                 | 14               | 11               | 25                          |
| Kepek                   | 19               | 12               | 31                          |
| Ngloro                  | 18               | 8                | 26                          |
| Jetis                   | 25               | 14               | 39                          |
| <b>Jumlah<br/>Total</b> | <b>153</b>       | <b>126</b>       | <b>279</b>                  |

Sumber/Source: Data Registrasi Penduduk SM II 2020 Dinas Dukcapil Kabupaten Gunungkidul

**Tabel**  
**Table 3.5****Banyaknya Penduduk yang Datang Menurut Jenis Kelamin di Kecamatan Saptosari, 2020**  
**Number of Population Coming According to Gender in Saptosari Subdistrict, 2020**

| <b>Desa<br/>Village</b> | <b>Laki-Laki</b> | <b>Perempuan</b> | <b>Laki-Laki+ Perempuan</b> |
|-------------------------|------------------|------------------|-----------------------------|
| (1)                     | (2)              | (3)              | (4)                         |
| Krambilsawit            | 24               | 15               | 39                          |
| Kanigoro                | 30               | 18               | 48                          |
| Planjan                 | 20               | 17               | 37                          |
| Monggol                 | 17               | 14               | 31                          |
| Kepek                   | 22               | 21               | 43                          |
| Ngloro                  | 10               | 10               | 20                          |
| Jetis                   | 30               | 27               | 57                          |
| <b>Jumlah<br/>Total</b> | <b>153</b>       | <b>122</b>       | <b>275</b>                  |

Sumber/Source: Data Registrasi Penduduk SM II 2020 Dinas Dukcapil Kabupaten Gunungkidul

**Tabel**  
**Table** 3.6**Banyaknya Penduduk yang Lahir Menurut Jenis Kelamin  
di Kecamatan Saptosari, 2020**  
*Number of Population Born by Gender in Saptosari  
Subdistrict, 2020*

| <b>Desa<br/>Village</b> | <b>Laki-Laki</b> | <b>Perempuan</b> | <b>Laki-Laki+ Perempuan</b> |
|-------------------------|------------------|------------------|-----------------------------|
| (1)                     | (2)              | (3)              | (4)                         |
| Krambilsawit            | 10               | 14               | 24                          |
| Kanigoro                | 11               | 12               | 23                          |
| Planjan                 | 11               | 9                | 20                          |
| Monggol                 | 8                | 14               | 22                          |
| Kepek                   | 9                | 11               | 20                          |
| Ngloro                  | 4                | 7                | 11                          |
| Jetis                   | 9                | 10               | 19                          |
| <b>Jumlah<br/>Total</b> | <b>62</b>        | <b>77</b>        | <b>139</b>                  |

Sumber/Source: Data Registrasi Penduduk SM II 2020 Dinas Dukcapil Kabupaten Gunungkidul

**Tabel**  
**Table** 3.7**Banyaknya Penduduk yang Meninggal Menurut Jenis Kelamin di Kecamatan Saptosari, 2020**  
**Number of Population Died According to Gender in Saptosari Subdistrict, 2020**

| <b>Desa<br/>Village</b> | <b>Laki-Laki</b> | <b>Perempuan</b> | <b>Laki-Laki+ Perempuan</b> |
|-------------------------|------------------|------------------|-----------------------------|
| (1)                     | (2)              | (3)              | (4)                         |
| Krambilsawit            | 5                | 7                | 12                          |
| Kanigoro                | 7                | 2                | 9                           |
| Planjan                 | 6                | 6                | 12                          |
| Monggol                 | 3                | 11               | 14                          |
| Kepek                   | 5                | 7                | 12                          |
| Ngloro                  | 4                | 2                | 6                           |
| Jetis                   | 5                | 5                | 10                          |
| <b>Jumlah<br/>Total</b> | <b>35</b>        | <b>40</b>        | <b>75</b>                   |

Sumber/Source: Data Registrasi Penduduk SM II 2020 Dinas Dukcapil Kabupaten Gunungkidul

**Tabel** 3.8  
**Table**

**Rasio Ketergantungan Menurut Desa di Kecamatan Saptosari, 2020**  
**Dependency Ratio by Village in Saptosari Subdistrict, 2020**

| <b>Desa Village</b> | <b>Anak</b>  | <b>Tua</b>   | <b>Produktif</b> | <b>Rasio</b> |
|---------------------|--------------|--------------|------------------|--------------|
| (1)                 | (2)          | (3)          | (4)              | (5)          |
| Krambilsawit        | 1 233        | 916          | 4 369            | 49,19        |
| Kanigoro            | 1 303        | 991          | 4 656            | 49,27        |
| Planjan             | 1 069        | 1 038        | 4 387            | 48,03        |
| Monggol             | 882          | 744          | 3 361            | 48,38        |
| Kepek               | 1 016        | 944          | 4 258            | 46,03        |
| Ngloro              | 599          | 503          | 2 288            | 48,16        |
| Jetis               | 964          | 768          | 3 609            | 47,99        |
| <b>Jumlah Total</b> | <b>7 066</b> | <b>5 904</b> | <b>26 928</b>    | <b>48,17</b> |

Sumber/Source: Data Registrasi Penduduk SM II 2020 Dinas Dukcapil Kabupaten Gunungkidul

**Tabel**  
**Table 3.9****Banyaknya Penduduk Menurut Agama Islam, Kristen,  
Katholik di Kecamatan Saptosari, 2020**  
**Number of Population According to Islam, Christianity,  
Catholicism in Saptosari Subdistrict, 2020**

| <b>Desa<br/>Village</b> | <b>Islam</b>  | <b>Kristen</b> | <b>Katholik</b> |
|-------------------------|---------------|----------------|-----------------|
| (1)                     | (2)           | (3)            | (4)             |
| Krambilsawit            | 6 517         | 1              | -               |
| Kanigoro                | 6 910         | 28             | 4               |
| Planjan                 | 5 933         | 340            | 6               |
| Monggol                 | 4 987         | -              | -               |
| Kepek                   | 6 201         | 1              | 1               |
| Ngloro                  | 3 390         | -              | -               |
| Jetis                   | 5 334         | 6              | 1               |
| <b>Jumlah<br/>Total</b> | <b>39 272</b> | <b>376</b>     | <b>12</b>       |

Sumber/Source: Data Registrasi Penduduk SM II 2020 Dinas Dukcapil Kabupaten Gunungkidul

**Tabel**  
**Table** 3.10

**Banyaknya Penduduk menurut Pendidikan Terakhir di  
Kecamatan Saptosari, 2020**  
*Number of Population according to Latest Education in  
Saptosari Subdistrict, 2020*

| <b>Desa<br/>Village</b> | <b>Tidak Sekolah</b> | <b>Tidak Tamat SD</b> | <b>SD</b>     | <b>SLTP</b>  |
|-------------------------|----------------------|-----------------------|---------------|--------------|
| (1)                     | (2)                  | (3)                   | (4)           | (5)          |
| Krambilsawit            | 2 618                | 875                   | 1 643         | 1 026        |
| Kanigoro                | 3 447                | 1 019                 | 1 223         | 831          |
| Planjan                 | 2 355                | 583                   | 2 000         | 1 090        |
| Monggol                 | 1 658                | 422                   | 1 383         | 1 122        |
| Kepek                   | 2 020                | 577                   | 1 936         | 1 159        |
| Ngloro                  | 1 352                | 423                   | 653           | 697          |
| Jetis                   | 1 388                | 541                   | 1 260         | 1 233        |
| <b>Jumlah<br/>Total</b> | <b>14 838</b>        | <b>4 440</b>          | <b>10 098</b> | <b>7 158</b> |

Sumber/Source: Data Registrasi Penduduk SM II 2020 Dinas Dukcapil Kabupaten Gunungkidul



Lanjutan Tabel/*Continued Table 3.10*

| <b>Desa<br/>Village</b> | <b>SLTA</b>  | <b>D1-D3</b> | <b>S1</b>  | <b>S2-S3</b> |
|-------------------------|--------------|--------------|------------|--------------|
| (1)                     | (2)          | (3)          | (4)        | (5)          |
| Krambilsawit            | 304          | 27           | 23         | 2            |
| Kanigoro                | 362          | 21           | 47         | -            |
| Planjan                 | 415          | 13           | 38         | -            |
| Monggol                 | 355          | 15           | 32         |              |
| Kepek                   | 416          | 29           | 75         | 6            |
| Ngloro                  | 227          | 14           | 23         | 1            |
| Jetis                   | 690          | 70           | 149        | 10           |
| <b>Jumlah<br/>Total</b> | <b>2 769</b> | <b>189</b>   | <b>387</b> | <b>19</b>    |

Sumber/*Source*: Data Registrasi Penduduk SM II 2020 Dinas Dukcapil Kabupaten Gunungkidul

**Tabel**  
**Table** 3.11

**Banyaknya Penduduk menurut Kewarganegaraan di  
Kecamatan Saptosari, 2020**  
*Number of Population according to Nationality in Saptosari  
Subdistrict, 2020*

| <b>Desa<br/>Village</b> | <b>WNI</b>    | <b>WNA</b> | <b>Jumlah</b> |
|-------------------------|---------------|------------|---------------|
| (1)                     | (2)           | (3)        | (4)           |
| Krambilsawit            | 6 518         | 0          | 6 518         |
| Kanigoro                | 6 950         | 0          | 6 950         |
| Planjan                 | 6 494         | 0          | 6 494         |
| Monggol                 | 4 987         | 0          | 4 987         |
| Kepek                   | 6 218         | 0          | 6 218         |
| Ngloro                  | 3 390         | 0          | 3 390         |
| Jetis                   | 5 341         | 0          | 5 341         |
| <b>Jumlah<br/>Total</b> | <b>39 898</b> | <b>0</b>   | <b>39 898</b> |

Sumber/Source: Data Registrasi Penduduk SM II 2020 Dinas Dukcapil Kabupaten Gunungkidul

**Tabel**  
**Table 3.12****Banyaknya Penduduk, Rumahtangga dan Rata-rata Jiwa per Rumahtangga di Kecamatan Saptosari, 2020**  
**Number of Population, Household and Average Life per Household in Saptosari Subdistrict, 2020**

| <b>Desa<br/>Village</b> | <b>Penduduk</b> | <b>Rumahtangga</b> | <b>Rata-rata Jiwa per<br/>Rumahtangga</b> |
|-------------------------|-----------------|--------------------|---|
| (1)                     | (2)             | (3)                | (4)                                       |
| Krambilsawit            | 6 518           | 1 993              | 3   |
| Kanigoro                | 6 950           | 2 333              | 3   |
| Planjan                 | 6 494           | 2 259              | 3   |
| Monggol                 | 4 987           | 1 716              | 3   |
| Kepek                   | 6 218           | 1 696              | 4   |
| Ngloro                  | 3 390           | 1 067              | 3   |
| Jetis                   | 5 341           | 1 726              | 3   |
| <b>Jumlah<br/>Total</b> | <b>39 898</b>   | <b>12 790</b>      | <b>3</b>                                  |

Sumber/Source: Data Registrasi Penduduk SM II 2020 Dinas Dukcapil Kabupaten Gunungkidul

**Tabel**  
**Table** 3.13**Banyaknya Dusun, Penduduk dan Rata-rata Jiwa per Dusun di Kecamatan Saptosari, 2020**  
**Number of Dusun, Population and Average Life per Village in Saptosari Subdistrict, 2020**

| <b>Desa<br/>Village</b> | <b>Dusun</b> | <b>Penduduk</b> | <b>Rata-rata Jiwa Per<br/>Dusun</b> |
|-------------------------|--------------|-----------------|-------------------------------------|
| (1)                     | (2)          | (3)             | (4)                                 |
| Krambilsawit            | 9            | 6 518           | 724                                 |
| Kanigoro                | 10           | 6 950           | 695                                 |
| Planjan                 | 14           | 6 494           | 464                                 |
| Monggol                 | 9            | 4 987           | 554                                 |
| Kepek                   | 6            | 6 218           | 1 036                               |
| Ngloro                  | 6            | 3 390           | 565                                 |
| Jetis                   | 6            | 5 341           | 890                                 |
| <b>Jumlah<br/>Total</b> | <b>60</b>    | <b>39 898</b>   | <b>665</b>                          |

Sumber/Source: Data Registrasi Penduduk SM II 2020 Dinas Dukcapil Kabupaten Gunungkidul

**Tabel**  
**Table 3.14****Banyaknya Keluarga Menurut Desa dan Jenis Pengguna Listrik di Kecamatan Saptosari, 2020**  
**Number of Families by Village and Types of Electricity Users in Saptosari Subdistrict, 2020**

| Desa<br>Village         | Pengguna Listrik |          |               | Bukan<br>Pengguna<br>Listrik |
|-------------------------|------------------|----------|---------------|------------------------------|
|                         | PLN              | Non PLN  | Jumlah        |                              |
| (1)                     | (2)              | (3)      |               |                              |
| Kepek                   | 1 886            | 0        | 1 886         | 0                            |
| Krambil Sawit           | 2 165            | 0        | 2 165         | 0                            |
| Kanigoro                | 2 165            | 0        | 2 165         | 0                            |
| Planjan                 | 1 576            | 0        | 1 576         | 0                            |
| Monggol                 | 1 605            | 0        | 1 605         | 0                            |
| Nglora                  | 1 036            | 0        | 1 036         | 0                            |
| Jetis                   | 1 679            | 0        | 1 679         | 0                            |
| <b>Jumlah<br/>Total</b> | <b>12 112</b>    | <b>0</b> | <b>12 112</b> | <b>0</b>                     |

Sumber/Source: BPS, Pendataan Potensi Desa (Podes) 2020

**Tabel** 3.15  
**Table**

**Banyaknya Desa Menurut Keberadaan Penerangan Jalan Utama Desa di Kecamatan Saptosari, 2018, 2019, dan 2020**  
***Number of Villages According to Existence of Village Main Street Lighting in Saptosari Subdistrict, 2018, 2019, and 2020***

| Penerangan Jalan Utama | 2018 | 2019 | 2020 |
|------------------------|------|------|------|
| (1)                    | (2)  | (3)  | (4)  |
| Listrik Pemerintah     | 7    | 4    | -    |
| Listrik Non Pemerintah | -    | 3    | 7    |
| Non Listrik            | -    | -    | -    |

Sumber/Source: BPS, Pendataan Potensi Desa (Podes) 2020

**Tabel**  
**Table** 3.16**Banyaknya Desa Menurut Jenis Bahan Bakar untuk Memasak yang Digunakan Oleh Sebagian Besar Keluarga di Kecamatan Saptosari, 2018, 2019, dan 2020**  
**Number of Villages by Type of Fuel for Cooking Used by Most Families in Saptosari Subdistrict, 2018, 2019, and 2020**

| Jenis Bahan Bakar   | 2018 | 2019 | 2020 |
|---------------------|------|------|------|
| (1)                 | (2)  | (3)  | (4)  |
| Gas Kota            | -    | -    | -    |
| LPG 3 Kg            | 3    | -    | 7    |
| LPG lebih dari 3 Kg | -    | 1    | -    |
| Minyak Tanah        | -    | -    | -    |
| Kayu Bakar          | 4    | 6    | -    |
| Lainnya             | -    | -    | -    |

Sumber/Source: BPS, Pendataan Potensi Desa (Podes) 2020

**Tabel**  
**Table** 3.17

**Banyaknya Desa Menurut Sumber Air Minum Sebagian Besar Keluarga di Kecamatan Saptosari, 2018, 2019, dan 2020**  
*Number of Villages by Water Source of Most Families in Saptosari Subdistrict, 2018, 2019, and 2020*

| Sumber Air Minum                                    | 2018 | 2019 | 2020 |
|---|------|------|------|
| (1)   | (2)  | (3)  | (4)  |
| Air Kemasan Bermerk                                 | -    | -    | -    |
| Air Isi Ulang                                       | -    | -    | -    |
| Ledeng Dengan Meteran                               | 2    | 6    | 6    |
| Ledeng Tanpa Meteran                                | -    | -    | -    |
| Sumur Bor atau Pompa                                | -    | -    | -    |
| Sumur   | -    | -    | -    |
| Mata Air  | -    | -    | -    |
| Sungai/Danau/Kolam/ Waduk/Situ/<br>Embung/Bendungan | -    | -    | -    |
| Air Hujan   | 5    | 1    | 1    |
| Lainnya   | -    | -    | -    |

Sumber/Source: BPS, Pendataan Potensi Desa (Podes) 2020



**Tabel**  
**Table 3.18**

**Banyaknya Desa Menurut Penggunaan Fasilitas Tempat Buang Air Besar Sebagian Besar Keluarga di Kecamatan Saptosari, 2018, 2019, dan 2020**  
*Number of Villages According to the Use of Facilities for Defecation by Most Families in Saptosari Subdistrict, 2018, 2019, and 2020*

| Sumber Air Minum | 2018 | 2019 | 2020 |
|------------------|------|------|------|
| (1)              | (2)  | (3)  | (4)  |
| Jamban           |      |      |      |
| Sendiri          | 7    | 7    | 7    |
| Bersama          | -    | -    | -    |
| Umum             | -    | -    | -    |
| Bukan Jamban     | -    | -    | -    |

Sumber/Source: BPS, Pendataan Potensi Desa (Podes) 2020

04

## PENDIDIKAN

Jumlah Sekolah di Kecamatan Saptosari, 2020

72 Sekolah



Sumber : Podes 2020



**PENDIDIKAN**

Pendidikan merupakan salah satu faktor penting dalam menentukan kemajuan suatu daerah. Oleh karena itu, ketersediaan sarana dan prasarana pendidikan yang berupa sumber daya manusia dan sarana fisik sangat penting. Di Kecamatan Saptosari pada tahun 2020 terdapat 20 Sekolah Dasar (SD), terdiri atas 18 SD Negeri dan 2 SD Swasta, 7 Madrasah Ibtidaiyah (MI), 5 Sekolah Menengah Pertama (SMP), 2 Madrasah Tsanawiyah (MTs), dan 1 Sekolah Menengah Kejuruan (SMK). Sedangkan Perguruan Tinggi belum ada di Kecamatan Saptosari.

**EDUCATION**

*Education is one of the important factors in determining the progress of a region. Therefore, the availability of educational facilities and infrastructure in the form of human resources and physical facilities is very important. In Saptosari Subdistrict in 2020 there are 20 Elementary Schools (SD), consisting of 18 Public Elementary Schools and 2 Private Elementary Schools, 7 Ibtidaiyah Madrasah (MI), 5 Junior High Schools (SMP), 2 Tsanawiyah Madrasas (MTs), and 1 Middle School. Vocational (SMK). Meanwhile, there are no universities in Saptosari District.*

**Tabel**  
**Table** 4.1

**Banyaknya Sekolah Taman Kanak-Kanak dan Roudhotul Athfal Menurut Status Sekolah dan Desa di Kecamatan Saptosari, 2020/2021**  
**Number of Kindergarten and Roudhotul Athfal Schools According to School and Village Status in Saptosari Subdistrict, 2020/2021**

| Desa<br>Village     | Taman Kanak-kanak |           |              | Roudhotul Athfal |          |              |
|---------------------|-------------------|-----------|--------------|------------------|----------|--------------|
|                     | Negeri            | Swasta    | Jumlah Total | Negeri           | Swasta   | Jumlah Total |
| (1)                 | (2)               | (3)       | (4)          | (5)              | (6)      | (7)          |
| Krambilsawit        | -                 | 6         | 6            | -                | -        | -            |
| Kanigoro            | -                 | 5         | 5            | -                | -        | -            |
| Planjan             | -                 | 6         | 6            | -                | 2        | 2            |
| Monggol             | -                 | 4         | 4            | -                | -        | -            |
| Kepek               | -                 | 4         | 4            | -                | -        | -            |
| Ngloro              | -                 | 3         | 3            | -                | -        | -            |
| Jetis               | 1                 | 5         | 6            | -                | 1        | 1            |
| <b>Jumlah Total</b> | <b>1</b>          | <b>33</b> | <b>34</b>    | <b>-</b>         | <b>3</b> | <b>3</b>     |

Sumber/Source: Dinas Pendidikan, Pemuda dan Olahraga Kabupaten Gunungkidul / Gunungkidul Regency Education, Youth and Sports Agency

**Tabel**  
**Table** 4.2**Banyaknya Sekolah Dasar (SD) Menurut Desa di  
Kecamatan Saptosari 2020**  
**Number of Elementary Schools (SD) by Village in Saptosari  
Subdistrict 2020**

| <b>Desa<br/>Village</b> | <b>Negeri</b> | <b>Swasta</b> | <b>Jumlah</b> |
|-------------------------|---------------|---------------|---------------|
| (1)                     | (2)           | (3)           | (4)           |
| Kepek                   | 3             | -             | 3             |
| Krambil Sawit           | 3             | -             | 3             |
| Kanigoro                | 3             | 2             | 5             |
| Planjan                 | 3             | -             | 3             |
| Monggol                 | 3             | -             | 3             |
| Nglora                  | 1             | -             | 1             |
| Jetis                   | 2             | -             | 2             |
| <b>Jumlah<br/>Total</b> | <b>18</b>     | <b>2</b>      | <b>20</b>     |

Sumber/Source: BPS, Pendataan Potensi Desa (Podes) 2020

**Tabel**  
**Table** 4.3**Banyaknya Madrasah Ibtidaiyah (MI) Menurut Desa di  
Kecamatan Saptosari 2020**  
*Number of Madrasah Ibtidaiyah (MI) by Village in Saptosari  
Subdistrict 2020*

| <b>Desa<br/>Village</b> | <b>Negeri</b> | <b>Swasta</b> | <b>Jumlah</b> |
|-------------------------|---------------|---------------|---------------|
| (1)                     | (2)           | (3)           | (4)           |
| Kepek                   | -             | -             | -             |
| Krambil Sawit           | -             | -             | -             |
| Kanigoro                | -             | 2             | 2             |
| Planjan                 | -             | 1             | 1             |
| Monggol                 | -             | -             | -             |
| Nglora                  | 1             | -             | 1             |
| Jetis                   | -             | 3             | 3             |
| <b>Jumlah<br/>Total</b> | <b>1</b>      | <b>6</b>      | <b>7</b>      |

Sumber/Source: BPS, Pendataan Potensi Desa (Podes) 2020

**Tabel**  
**Table** 4.4**Banyaknya Sekolah Menengah Pertama (SMP) Menurut  
Desa di Kecamatan Saptosari 2020**  
*Number of Junior High Schools (SMP) by Village in Saptosari  
Subdistrict 2020*

| <b>Desa<br/>Village</b> | <b>Negeri</b> | <b>Swasta</b> | <b>Jumlah</b> |
|-------------------------|---------------|---------------|---------------|
| (1)                     | (2)           | (3)           | (4)           |
| Kepek                   | 1             | -             | 1             |
| Krambil Sawit           | 1             | -             | 1             |
| Kanigoro                | -             | -             | -             |
| Planjan                 | -             | -             | -             |
| Monggol                 | 1             | 1             | 2             |
| Nglora                  | -             | 1             | 1             |
| Jetis                   | -             | -             | -             |
| <b>Jumlah<br/>Total</b> | <b>3</b>      | <b>2</b>      | <b>5</b>      |

Sumber/Source: BPS, Pendataan Potensi Desa (Podes) 2020



**Tabel**  
**Table** 4.5**Banyaknya Madrasah Tsanawiyah (MTs) Menurut Desa di Kecamatan Saptosari 2020**  
**Number of Madrasah Tsanawiyah (MTs) by Village in Saptosari Subdistrict 2020**

| <b>Desa<br/>Village</b> | <b>Negeri</b> | <b>Swasta</b> | <b>Jumlah</b> |
|-------------------------|---------------|---------------|---------------|
| (1)                     | (2)           | (3)           | (4)           |
| Kepek                   | -             | -             | -             |
| Krambil Sawit           | -             | -             | -             |
| Kanigoro                | -             | -             | -             |
| Planjan                 | -             | 1             | 1             |
| Monggol                 | -             | -             | -             |
| Nglora                  | -             | -             | -             |
| Jetis                   | -             | 1             | 1             |
| <b>Jumlah<br/>Total</b> | -             | 2             | 2             |

Sumber/Source: BPS, Pendataan Potensi Desa (Podes) 2020

**Tabel**  
**Table** 4.6

**Banyaknya Sekolah Menengah Atas (SMA) Menurut Desa di Kecamatan Saptosari 2020**  
**Number of Senior High Schools (SMA) by Village in Saptosari Subdistrict 2020**

| <b>Desa<br/>Village</b> | <b>Negeri</b> | <b>Swasta</b> | <b>Jumlah</b> |
|-------------------------|---------------|---------------|---------------|
| (1)                     | (2)           | (3)           | (4)           |
| Kepek                   | -             | -             | -             |
| Krambil Sawit           | -             | -             | -             |
| Kanigoro                | -             | -             | -             |
| Planjan                 | -             | -             | -             |
| Monggol                 | -             | -             | -             |
| Nglora                  | -             | -             | -             |
| Jetis                   | -             | -             | -             |
| <b>Jumlah<br/>Total</b> | -             | -             | -             |

Sumber/Source: BPS, Pendataan Potensi Desa (Podes) 2020

**Tabel**  
**Table** 4.7**Banyaknya Madrasah Aliyah (MA) Menurut Desa di  
Kecamatan Saptosari 2020**  
**Number of Madrasah Aliyah (MA) by Village in Saptosari  
Subdistrict 2020**

| <b>Desa<br/>Village</b> | <b>Negeri</b> | <b>Swasta</b> | <b>Jumlah</b> |
|-------------------------|---------------|---------------|---------------|
| (1)                     | (2)           | (3)           | (4)           |
| Kepek                   | -             | -             | -             |
| Krambil Sawit           | -             | -             | -             |
| Kanigoro                | -             | -             | -             |
| Planjan                 | -             | -             | -             |
| Monggol                 | -             | -             | -             |
| Nglora                  | -             | -             | -             |
| Jetis                   | -             | -             | -             |
| <b>Jumlah<br/>Total</b> | -             | -             | -             |

Sumber/Source: BPS, Pendataan Potensi Desa (Podes) 2020

**Tabel**  
**Table** 4.8**Banyaknya Sekolah Menengah Kejuruan (SMK) Menurut  
Desa di Kecamatan Saptosari 2020**  
**Number of Vocational High Schools (SMA) by Village in  
Saptosari Subdistrict 2020**

| <b>Desa<br/>Village</b> | <b>Negeri</b> | <b>Swasta</b> | <b>Jumlah</b> |
|-------------------------|---------------|---------------|---------------|
| (1)                     | (2)           | (3)           | (4)           |
| Kepek                   | -             | -             | -             |
| Krambil Sawit           | -             | -             | -             |
| Kanigoro                | -             | -             | -             |
| Planjan                 | -             | -             | -             |
| Monggol                 | 1             | -             | 1             |
| Nglora                  | -             | -             | -             |
| Jetis                   | -             | -             | -             |
| <b>Jumlah<br/>Total</b> | <b>1</b>      | <b>-</b>      | <b>1</b>      |

Sumber/Source: BPS, Pendataan Potensi Desa (Podes) 2020

**Tabel** 4.9  
**Table**

**Banyaknya Akademi/Perguruan Tinggi Menurut Desa di Kecamatan Saptosari 2020**  
**Number of Academy / College by Village in Saptosari Subdistrict 2020**

| <b>Desa<br/>Village</b> | <b>Negeri</b> | <b>Swasta</b> | <b>Jumlah</b> |
|-------------------------|---------------|---------------|---------------|
| (1)                     | (2)           | (3)           | (4)           |
| Kepek                   | -             | -             | -             |
| Krambil Sawit           | -             | -             | -             |
| Kanigoro                | -             | -             | -             |
| Planjan                 | -             | -             | -             |
| Monggol                 | -             | -             | -             |
| Nglora                  | -             | -             | -             |
| Jetis                   | -             | -             | -             |
| <b>Jumlah<br/>Total</b> | -             | -             | -             |

Sumber/Source: BPS, Pendataan Potensi Desa (Podes) 2020

**Tabel** 4.10  
**Table**

**Kemudahan Untuk Mencapai Sarana Pendidikan Terdekat Bagi Desa yang Tidak ada Sarana Pendidikan Menurut Desa dan Jenjang Pendidikan di Kecamatan Saptosari 2020**

*Ease to Achieve Closest Educational Facilities for Villages without Education Facilities by Village and Education Level in Saptosari Subdistrict 2020*

| <b>Desa<br/>Village</b> | <b>SD</b> | <b>MI</b> | <b>SMP</b> | <b>MTs</b> |
|-------------------------|-----------|-----------|------------|------------|
| (1)                     | (2)       | (3)       | (4)        | (5)        |
| Kepek                   | -         | Mudah     | -          | Mudah      |
| Krambil Sawit           | -         | Mudah     | -          | Mudah      |
| Kanigoro                | -         | -         | Mudah      | Mudah      |
| Planjan                 | -         | -         | Mudah      | -          |
| Monggol                 | -         | Mudah     | -          | Mudah      |
| Nglora                  | -         | -         | -          | Mudah      |
| Jetis                   | -         | -         | Mudah      | -          |

Sumber/Source: BPS, Pendataan Potensi Desa (Podes) 2020

Lanjutan Tabel/*Continued Table* 4.10

| <b>Desa<br/>Village</b> | <b>SMA</b> | <b>MA</b> | <b>SMK</b> | <b>Akademi/<br/>Perguruan Tinggi</b> |
|-------------------------|------------|-----------|------------|--------------------------------------|
| (1)                     | (6)        | (7)       | (8)        | (9)                                  |
| Kepek                   | Mudah      | Mudah     | Mudah      | Mudah                                |
| Krambil Sawit           | Mudah      | Mudah     | Mudah      | Mudah                                |
| Kanigoro                | Mudah      | Mudah     | Mudah      | Mudah                                |
| Planjan                 | Mudah      | Mudah     | Mudah      | Mudah                                |
| Monggol                 | Mudah      | Mudah     | -          | Mudah                                |
| Nglora                  | Mudah      | Mudah     | Mudah      | Mudah                                |
| Jetis                   | Mudah      | Mudah     | Mudah      | Mudah                                |

Sumber/*Source*: BPS, Pendataan Potensi Desa (Podes) 2020

**Tabel**  
**Table** 4.11**Banyaknya Sekolah, Guru dan Murid Taman Kanak-kanak (Negeri + Swasta) di Kecamatan Saptosari, 2020/2021**  
**Number of Schools, Teachers and Students of Kindergarten (Public + Private) in Saptosari Subdistrict, 2020/2021**

| Desa<br>Village         | Sekolah<br>School | Kelas<br>Class | Guru<br>Teacher       |                          | Jumlah<br>Total | Murid<br>Student      |                          | Jumlah<br>Total |
|-------------------------|-------------------|----------------|-----------------------|--------------------------|-----------------|-----------------------|--------------------------|-----------------|
|                         |                   |                | Laki-<br>laki<br>Male | Perem-<br>puan<br>Female |                 | Laki-<br>laki<br>Male | Perem-<br>puan<br>Female |                 |
| (1)                     | (2)               | (3)            | (3)                   | (4)                      | (5)             | (6)                   | (7)                      | (8)             |
| Krambilsawit            | 6                 | 9              | -                     | 6                        | 6               | 85                    | 63                       | 148             |
| Kanigoro                | 5                 | 7              | -                     | 8                        | 8               | 83                    | 79                       | 162             |
| Planjan                 | 6                 | 9              | -                     | 8                        | 8               | 68                    | 63                       | 131             |
| Monggol                 | 4                 | 5              | -                     | 5                        | 5               | 46                    | 36                       | 82              |
| Kepek                   | 4                 | 7              | -                     | 5                        | 5               | 70                    | 55                       | 125             |
| Ngloro                  | 3                 | 5              | -                     | 3                        | 3               | 37                    | 34                       | 71              |
| Jetis                   | 6                 | 9              | -                     | 7                        | 7               | 58                    | 60                       | 118             |
| <b>Jumlah<br/>Total</b> | <b>34</b>         | <b>51</b>      | <b>-</b>              | <b>42</b>                | <b>42</b>       | <b>447</b>            | <b>390</b>               | <b>837</b>      |

Sumber/Source: Dinas Pendidikan, Pemuda dan Olahraga Kabupaten Gunungkidul / Gunungkidul Regency Education, Youth and Sports Agency



**Tabel**  
**Table** 4.12

**Banyaknya Sekolah, Guru dan Murid Sekolah Dasar  
(Negeri + Swasta) di Kecamatan Saptosari, 2020/2021**  
**Number of Schools, Teachers and Students of Primary  
School (Public + Private) in Saptosari Subdistrict,  
2020/2021**

| Desa<br>Village         | Sekolah<br>School | Kelas<br>Class | Guru<br>Teacher       |                          |                 | Murid<br>Student      |                          |                 |
|-------------------------|-------------------|----------------|-----------------------|--------------------------|-----------------|-----------------------|--------------------------|-----------------|
|                         |                   |                | Laki-<br>laki<br>Male | Perem-<br>puan<br>Female | Jumlah<br>Total | Laki-<br>laki<br>Male | Perem-<br>puan<br>Female | Jumlah<br>Total |
| (1)                     | (2)               | (3)            | (3)                   | (4)                      | (5)             | (6)                   | (7)                      | (8)             |
| Krambilsawit            | 3                 | 20             | na                    | na                       | 27              | 277                   | 255                      | 532             |
| Kanigoro                | 3                 | 24             | na                    | na                       | 30              | 269                   | 228                      | 497             |
| Planjan                 | 5                 | 30             | na                    | na                       | 29              | 152                   | 160                      | 312             |
| Monggol                 | 3                 | 18             | na                    | na                       | 20              | 136                   | 133                      | 269             |
| Kepek                   | 3                 | 18             | na                    | na                       | 26              | 217                   | 177                      | 394             |
| Ngloro                  | 1                 | 6              | na                    | na                       | 7               | 83                    | 71                       | 154             |
| Jetis                   | 2                 | 13             | na                    | na                       | 19              | 126                   | 135                      | 261             |
| <b>Jumlah<br/>Total</b> | <b>20</b>         | <b>129</b>     | <b>na</b>             | <b>na</b>                | <b>158</b>      | <b>1.260</b>          | <b>1.159</b>             | <b>2.419</b>    |

Sumber/Source: Dinas Pendidikan, Pemuda dan Olahraga Kabupaten Gunungkidul / Gunungkidul Regency Education, Youth and Sports Agency

**Tabel**  
**Table** 4.13**Banyaknya Sekolah, Guru dan Murid Sekolah Menengah Pertama (Negeri + Swasta) di Kecamatan Saptosari, 2020/2021**  
**Number of Schools, Teachers and Students of Junior High School (Public + Private) in Saptosari Subdistrict, 2020/2021**

| Desa<br>Village         | Sekolah<br>School | Kelas<br>Class | Guru<br>Teacher       |                          |                 | Murid<br>Student      |                          |                 |
|-------------------------|-------------------|----------------|-----------------------|--------------------------|-----------------|-----------------------|--------------------------|-----------------|
|                         |                   |                | Laki-<br>laki<br>Male | Perem-<br>puan<br>Female | Jumlah<br>Total | Laki-<br>laki<br>Male | Perem-<br>puan<br>Female | Jumlah<br>Total |
| (1)                     | (2)               | (3)            | (3)                   | (4)                      | (5)             | (6)                   | (7)                      | (8)             |
| Krambilsawit            | 1                 | 11             | na                    | na                       | 17              | 160                   | 140                      | 300             |
| Kanigoro                | 1                 | 6              | na                    | na                       | 9               | 64                    | 66                       | 130             |
| Planjan                 | -                 | -              | -                     | -                        | -               | -                     | -                        | -               |
| Monggol                 | -                 | -              | -                     | -                        | -               | -                     | -                        | -               |
| Kepek                   | 2                 | 18             | na                    | na                       | 32              | 274                   | 255                      | 529             |
| Ngloro                  | 1                 | 3              | na                    | na                       | 5               | 46                    | 33                       | 79              |
| Jetis                   | -                 | -              | -                     | -                        | -               | -                     | -                        | -               |
| <b>Jumlah<br/>Total</b> | <b>5</b>          | <b>38</b>      | <b>na</b>             | <b>na</b>                | <b>63</b>       | <b>544</b>            | <b>494</b>               | <b>1.038</b>    |

Sumber/Source: Dinas Pendidikan, Pemuda dan Olahraga Kabupaten Gunungkidul / Gunungkidul Regency Education, Youth and Sports Agency

**Tabel** 4.14  
**Table**

**Banyaknya Sekolah, Guru dan Murid Sekolah Menengah Atas (Negeri + Swasta) di Kecamatan Saptosari, 2020/2021**  
**Number of Schools, Teachers and Students of Senior High School (Public + Private) in Saptosari Subdistrict, 2020/2021**

| Desa<br>Village         | Sekolah<br>School | Kelas<br>Class | Guru<br>Teacher   |                     |                 | Murid<br>Student  |                     |                 |
|-------------------------|-------------------|----------------|-------------------|---------------------|-----------------|-------------------|---------------------|-----------------|
|                         |                   |                | Laki-laki<br>Male | Perempuan<br>Female | Jumlah<br>Total | Laki-laki<br>Male | Perempuan<br>Female | Jumlah<br>Total |
| (1)                     | (2)               | (3)            | (3)               | (4)                 | (5)             | (6)               | (7)                 | (8)             |
| Krambilsawit            | -                 | -              | -                 | -                   | -               | -                 | -                   | -               |
| Kanigoro                | -                 | -              | -                 | -                   | -               | -                 | -                   | -               |
| Planjan                 | -                 | -              | -                 | -                   | -               | -                 | -                   | -               |
| Monggol                 | -                 | -              | -                 | -                   | -               | -                 | -                   | -               |
| Kepek                   | 1                 | 430            | na                | na                  | 58              | 583               | 576                 | 1.159           |
| Ngloro                  | -                 | -              | -                 | -                   | -               | -                 | -                   | -               |
| Jetis                   | -                 | -              | -                 | -                   | -               | -                 | -                   | -               |
| <b>Jumlah<br/>Total</b> | <b>1</b>          | <b>430</b>     | <b>0</b>          | <b>0</b>            | <b>58</b>       | <b>583</b>        | <b>576</b>          | <b>1.159</b>    |

Sumber/Source: Dinas Pendidikan, Pemuda dan Olahraga Kabupaten Gunungkidul / Gunungkidul Regency Education, Youth and Sports Agency

**Tabel** 4.15  
**Table**

**Banyaknya Sekolah, Guru dan Murid Sekolah Menengah Kejuruan (Negeri + Swasta) di Kecamatan Saptosari, 2020/2021**  
**Number of Schools, Teachers and Students of Vocational High School (Public + Private) in Saptosari Subdistrict, 2020/2021**

| Desa<br>Village         | Sekolah<br>School | Kelas<br>Class | Guru<br>Teacher   |                     | Jumlah<br>Total | Murid<br>Student  |                     | Jumlah<br>Total |
|-------------------------|-------------------|----------------|-------------------|---------------------|-----------------|-------------------|---------------------|-----------------|
|                         |                   |                | Laki-laki<br>Male | Perempuan<br>Female |                 | Laki-laki<br>Male | Perempuan<br>Female |                 |
| (1)                     | (2)               | (3)            | (3)               | (4)                 | (5)             | (6)               | (7)                 | (8)             |
| Krambilsawit            | -                 | -              | -                 | -                   | -               | -                 | -                   | -               |
| Kanigoro                | -                 | -              | -                 | -                   | -               | -                 | -                   | -               |
| Planjan                 | -                 | -              | -                 | -                   | -               | -                 | -                   | -               |
| Monggol                 | -                 | -              | -                 | -                   | -               | -                 | -                   | -               |
| Kepek                   | -                 | -              | -                 | -                   | -               | -                 | -                   | -               |
| Ngloro                  | -                 | -              | -                 | -                   | -               | -                 | -                   | -               |
| Jetis                   | -                 | -              | -                 | -                   | -               | -                 | -                   | -               |
| <b>Jumlah<br/>Total</b> | -                 | -              | -                 | -                   | -               | -                 | -                   | -               |

Sumber/Source: Dinas Pendidikan, Pemuda dan Olahraga Kabupaten Gunungkidul / Gunungkidul Regency Education, Youth and Sports Agency

**Tabel**  
**Table** 4.16

**Banyaknya Sekolah, Guru dan Murid Madrasah Aliyah (Negeri + Swasta) di Kecamatan Saptosari, 2020/2021**  
**Number of Schools, Teachers and Students of Madrasah Aliyah (Public + Private) in Saptosari Subdistrict, 2020/2021**

| Desa<br>Village         | Sekolah<br>School | Kelas<br>Class | Guru<br>Teacher   |                     | Jumlah<br>Total | Murid<br>Student  |                     | Jumlah<br>Total |
|-------------------------|-------------------|----------------|-------------------|---------------------|-----------------|-------------------|---------------------|-----------------|
|                         |                   |                | Laki-laki<br>Male | Perempuan<br>Female |                 | Laki-laki<br>Male | Perempuan<br>Female |                 |
| (1)                     | (2)               | (3)            | (3)               | (4)                 | (5)             | (6)               | (7)                 | (8)             |
| Krambilsawit            | -                 | -              | -                 | -                   | -               | -                 | -                   | -               |
| Kanigoro                | -                 | -              | -                 | -                   | -               | -                 | -                   | -               |
| Planjan                 | -                 | -              | -                 | -                   | -               | -                 | -                   | -               |
| Monggol                 | -                 | -              | -                 | -                   | -               | -                 | -                   | -               |
| Kepek                   | -                 | -              | -                 | -                   | -               | -                 | -                   | -               |
| Ngloro                  | -                 | -              | -                 | -                   | -               | -                 | -                   | -               |
| Jetis                   | -                 | -              | -                 | -                   | -               | -                 | -                   | -               |
| <b>Jumlah<br/>Total</b> | -                 | -              | -                 | -                   | -               | -                 | -                   | -               |

Sumber/Source: Dinas Pendidikan, Pemuda dan Olahraga Kabupaten Gunungkidul / Gunungkidul Regency Education, Youth and Sports Agency

05

SOSIAL

Jumlah Sarana Kesehatan di Kecamatan Saptosari, 2020

10 Sarana Kesehatan



11 Tenaga Kesehatan

Sumber : Podes 2020



**SOSIAL BUDAYA**

Kecamatan Saptosari memiliki sejumlah fasilitas kesehatan seperti Puskesmas, Puskesmas Pembantu (Pustu), Rumah Sakit, Poliklinik, Dokter Praktek, dan Bidan Praktek. Fasilitas kesehatan tersebut tersebar di desa-desa dalam kecamatan ini. Secara rinci pada tahun 2020 di Kecamatan Saptosari telah tersedia Puskesmas sebanyak 1 unit, Pustu 6 unit, Poliklinik 2 unit, Dokter Praktek 1 orang dan Bidan Praktek 3 orang. Rumah Sakit yang berada di Kecamatan Saptosari adalah RSUD Saptosari yang berada di Desa Jetis.

Kecamatan Saptosari juga memiliki perkumpulan kesenian tari, perkumpulan kesenian musik dan perkumpulan kesenian teater. Perkumpulan kesenian tari meliputi perkumpulan reog, jatilan, doger dan wong ireng. Perkumpulan kesenian musik yang berupa perkumpulan gejog lesung, orkes melayu, toklik, campursari, sholawatan dan karawitan. Perkumpulan kesenian teater meliputi kethoprak, wayang orang dan pedalangan. Serta perkumpulan seni rupa, meliputi rias manten dan tatah wayang kulit.

**SOCIO-CULTURAL**

*Saptosari sub-district has a number of health facilities such as health centers, sub-health centers (Pustu), hospitals, polyclinics, practicing doctors, and practice midwives. These health facilities are spread across villages within this sub-district. In detail, in 2020 in Saptosari District, there are 1 unit of Puskesmas, 6 units of Pustu, 2 units of Polyclinic, 1 Practitioner Doctor and 3 Practice Midwives. The hospital in Saptosari District is the Saptosari Hospital in Jetis Village.*

*Saptosari sub-district also has dance arts associations, music arts associations and theater arts associations. Dance arts associations include reog, jatilan, doger and wong ireng associations. Music arts associations in the form of gejog lesung associations, Malay orchestras, toklik, campursari, sholawatan and karawitan. The theater arts association includes kethoprak, wayang orang and puppetry. As well as fine arts associations, including manten make-up and wayang kulit inlay.*



**Tabel**  
**Table** 5.1**Banyaknya Sarana Kesehatan Menurut Desa dan Jenis Sarana Kesehatan di Kecamatan Saptosari, 2020**  
**Number of Health Facilities by Village and Types of Health Facilities in Saptosari Subdistrict, 2020**

| Desa<br>Village         | Rumah Sakit | Rumah Sakit<br>Bersalin | Poliklinik/Balai<br>Pengobatan |
|-------------------------|-------------|-------------------------|--------------------------------|
| (1)                     | (2)         | (3)                     | (4)                            |
| Kepek                   | -           | -                       | -                              |
| Krambil Sawit           | -           | -                       | -                              |
| Kanigoro                | -           | -                       | -                              |
| Planjan                 | -           | -                       | -                              |
| Monggol                 | -           | -                       | -                              |
| Nglora                  | -           | -                       | 1                              |
| Jetis                   | 1           | -                       | 1                              |
| <b>Jumlah<br/>Total</b> | <b>1</b>    | <b>-</b>                | <b>2</b>                       |

Sumber/Source: BPS, Pendataan Potensi Desa (Podes) 2020

Lanjutan Tabel/*Continued Table 5.1*

| Desa<br><i>Village</i>  | Puskesmas  |                  | Apotek |
|-------------------------|------------|------------------|--------|
|                         | Rawat Inap | Tanpa Rawat Inap |        |
| (1)                     | (5)        | (6)              | (7)    |
| Kepek                   | -          | -                | 1      |
| Krambil Sawit           | -          | -                | 1      |
| Kanigoro                | -          | -                | 1      |
| Planjan                 | -          | -                | 1      |
| Monggol                 | -          | 1                | -      |
| Nglora                  | -          | -                | 1      |
| Jetis                   | -          | -                | 1      |
| <b>Jumlah<br/>Total</b> | -          | 1                | 6      |

Sumber/*Source*: BPS, Pendataan Potensi Desa (Podes) 2020

**Tabel**  
**Table** 5.2

**Kemudahan Mencapai Sarana Kesehatan Terdekat Bagi Desa yang Tidak ada Sarana Kesehatan Menurut Desa dan Jenis Sarana Kesehatan di Kecamatan Saptosari, 2020**

*Ease of Reaching the Closest Health Facilities for Villages without Health Facilities by Village and Types of Health Facilities in Saptosari Subdistrict, 2020*

| <b>Desa<br/>Village</b> | <b>Rumah Sakit</b> | <b>Rumah Sakit<br/>Bersalin</b> | <b>Poliklinik/Balai<br/>Pengobatan</b> |
|-------------------------|--------------------|---------------------------------|--|
| (1)                     | (2)                | (3)                             | (4)                                    |
| Kepek                   | Mudah              | Mudah                           | Mudah                                  |
| Krambil Sawit           | Mudah              | Mudah                           | Mudah                                  |
| Kanigoro                | Mudah              | Mudah                           | Mudah                                  |
| Planjan                 | Mudah              | Mudah                           | Mudah                                  |
| Monggol                 | Mudah              | Mudah                           | Mudah                                  |
| Nglora                  | Mudah              | Mudah                           | -                                      |
| Jetis                   | Mudah              | Mudah                           | -                                      |

Sumber/Source: BPS, Pendataan Potensi Desa (Podes) 2020

Lanjutan Tabel/*Continued Table 5.2*

| Desa<br>Village | Puskesmas  |                  | Apotek |
|-----------------|------------|------------------|--------|
|                 | Rawat Inap | Tanpa Rawat Inap |        |
| (1)             | (5)        | (6)              | (7)    |
| Kepek           | Mudah      | Mudah            | Mudah  |
| Krambil Sawit   | Mudah      | Mudah            | Mudah  |
| Kanigoro        | Mudah      | Mudah            | Mudah  |
| Planjan         | Mudah      | Mudah            | Mudah  |
| Monggol         | Mudah      | -                | Mudah  |
| Nglora          | Mudah      | Mudah            | Mudah  |
| Jetis           | Mudah      | Mudah            | -      |

Sumber/Source: BPS, Pendataan Potensi Desa (Podes) 2020

**Tabel**  
**Table** 5.3

**Banyaknya Tenaga Kesehatan menurut Jenisnya di  
Kecamatan Saptosari, 2020**  
*Number of Health Workers by Type in Saptosari Subdistrict,  
2020*

| <b>Desa<br/>Village</b> | <b>Dokter</b> | <b>Dokter Gigi</b> | <b>Paramedis</b> | <b>Dukun Bayi</b> | <b>Tukang<br/>Pijat</b> | <b>Dukun<br/>Sunat</b> |
|-------------------------|---------------|--------------------|------------------|-------------------|-------------------------|------------------------|
| (1)                     | (2)           | (3)                | (4)              | (5)               | (6)                     | (7)                    |
| Krambilsawit            | -             | -                  | -                | -                 | -                       | -                      |
| Kanigoro                | -             | -                  | -                | -                 | -                       | -                      |
| Planjan                 | -             | -                  | -                | -                 | -                       | -                      |
| Monggol                 | -             | -                  | -                | -                 | -                       | -                      |
| Kepek                   | 2             | 1                  | 8                | na                | na                      | na                     |
| Ngloro                  | -             | -                  | -                | -                 | -                       | -                      |
| Jetis                   | -             | -                  | -                | -                 | -                       | -                      |
| <b>Jumlah<br/>Total</b> | <b>2</b>      | <b>1</b>           | <b>8</b>         | <b>na</b>         | <b>na</b>               | <b>na</b>              |

Sumber/Source: Puskesmas Kecamatan Saptosari Kabupaten Gunungkidul / Saptosari Subdistrict Health Center, Gunungkidul Regency

**Tabel**  
**Table** 5.4

**Banyaknya Akseptor KB menurut Jenis Metode  
Kontrasepsi di Kecamatan Saptosari, 2020**  
*Number of KB acceptors according to type of contraception  
in Saptosari sub-district, 2020*

| <b>Desa<br/>Village</b> | <b>IUD</b>   | <b>MOW</b> | <b>MOP</b> | <b>Kondom</b> |
|-------------------------|--------------|------------|------------|---------------|
| (1)                     | (2)          | (3)        | (4)        | (5)           |
| Krambilsawit            | 182          | 33         | 1          | 36            |
| Kanigoro                | 365          | 27         | 1          | 22            |
| Planjan                 | 272          | 18         | 3          | 30            |
| Monggol                 | 214          | 12         | -          | 18            |
| Kepek                   | 177          | 28         | 4          | 33            |
| Ngloro                  | 131          | 22         | -          | 13            |
| Jetis                   | 100          | 37         | 1          | 27            |
| <b>Jumlah<br/>Total</b> | <b>1 441</b> | <b>177</b> | <b>10</b>  | <b>179</b>    |

Sumber/Source: PLKB Kecamatan Saptosari Kabupaten Gunungkidul / Saptosari Subdistrict PLKB Gunungkidul Regency

Lanjutan Tabel/*Continued Table 5.4*

| <b>Desa<br/>Village</b> | <b>Suntik</b> | <b>Implant</b> | <b>Pil</b> | <b>Jumlah<br/>Total</b> |
|-------------------------|---------------|----------------|------------|-------------------------|
| <b>(1)</b>              | <b>(6)</b>    | <b>(7)</b>     | <b>(8)</b> | <b>(9)</b>              |
| Krambilsawit            | 291           | 358            | 135        | 1 036                   |
| Kanigoro                | 275           | 281            | 127        | 1 098                   |
| Planjan                 | 261           | 258            | 133        | 975                     |
| Monggol                 | 221           | 261            | 143        | 869                     |
| Kepek                   | 350           | 197            | 123        | 912                     |
| Ngloro                  | 100           | 130            | 141        | 537                     |
| Jetis                   | 253           | 143            | 125        | 686                     |
| <b>Jumlah<br/>Total</b> | <b>1 751</b>  | <b>1 628</b>   | <b>927</b> | <b>6 113</b>            |

Sumber/*Source*: PLKB Kecamatan Saptosari Kabupaten Gunungkidul / *Saptosari Subdistrict PLKB Gunungkidul Regency*

**Tabel**  
**Table** 5.5

**Banyaknya Warga Penderita Gizi Buruk Menurut Desa di Kecamatan Saptosari, 2017, 2018 dan 2019**  
**Number of People with Malnutrition by Village in Saptosari sub-district, 2017, 2018, and 2019**

| <b>Desa<br/>Village</b> | <b>2017</b> | <b>2018</b> | <b>2019</b> |
|-------------------------|-------------|-------------|-------------|
| <b>(1)</b>              | <b>(2)</b>  | <b>(3)</b>  | <b>(4)</b>  |
| Kepek                   | -           | -           | -           |
| Krambil Sawit           | -           | 1           | -           |
| Kanigoro                | -           | -           | -           |
| Planjan                 | -           | -           | -           |
| Monggol                 | -           | -           | -           |
| Nglora                  | -           | -           | -           |
| Jetis                   | -           | -           | -           |
| <b>Jumlah<br/>Total</b> | <b>0</b>    | <b>1</b>    | <b>0</b>    |

Sumber/Source: BPS, Pendataan Potensi Desa (Podes) 2020



**Tabel**  
**Table** 5.6**Banyaknya Tempat Peribadatan menurut Desa di  
Kecamatan Saptosari, 2020**  
*Number of Places of Worship according to Village in  
Saptosari Subdistrict, 2020*

| Desa<br>Village         | Islam<br>Islam |           |          | Kristen<br>Christian |                    |
|-------------------------|----------------|-----------|----------|----------------------|--------------------|
|                         | Masjid         | Mushola   | Langgar  | Gereja               | Rumah<br>Kebaktian |
| (1)                     | (2)            | (3)       | (4)      | (5)                  | (6)                |
| Krambilsawit            | 13             | 2         | -        | -                    | -                  |
| Kanigoro                | 15             | -         | -        | -                    | -                  |
| Planjan                 | 15             | -         | -        | -                    | -                  |
| Monggol                 | 13             | -         | -        | -                    | -                  |
| Kepek                   | 8              | 12        | -        | -                    | -                  |
| Ngloro                  | 8              | 6         | -        | -                    | -                  |
| Jetis                   | 6              | 15        | -        | -                    | -                  |
| <b>Jumlah<br/>Total</b> | <b>78</b>      | <b>35</b> | <b>-</b> | <b>-</b>             | <b>-</b>           |

Sumber/Source: Kantor Kecamatan Saptosari Kabupaten Gunungkidul/ Saptosari Subdistrict Office of Gunungkidul Regency

Lanjutan Tabel/*Continued Table 5.6*

| Desa<br><i>Village</i>  | Katolik<br><i>Catholic</i> |          | Hindu<br><i>Hindu</i> |          | Budha<br><i>Buddha</i> |          |
|-------------------------|----------------------------|----------|-----------------------|----------|------------------------|----------|
|                         | Gereja                     | Kapel    | Pura                  | Sanggar  | Vihara                 | Cetya    |
| (1)                     | (7)                        | (8)      | (9)                   | (10)     | (11)                   | (12)     |
| Krambilsawit            | -                          | -        | -                     | -        | -                      | -        |
| Kanigoro                | -                          | -        | -                     | -        | -                      | -        |
| Planjan                 | 1                          | -        | 3                     | -        | -                      | -        |
| Monggol                 | -                          | -        | -                     | -        | 1                      | -        |
| Kepek                   | -                          | -        | -                     | -        | -                      | -        |
| Ngloro                  | -                          | -        | -                     | -        | -                      | -        |
| Jetis                   | -                          | -        | -                     | -        | -                      | -        |
| <b>Jumlah<br/>Total</b> | <b>1</b>                   | <b>-</b> | <b>3</b>              | <b>-</b> | <b>1</b>               | <b>-</b> |

Sumber/*Source*: Kantor Kecamatan Saptosari Kabupaten Gunungkidul/ *Saptosari Subdistrict Office of Gunungkidul Regency*

**Tabel**  
**Table** 5.7**Banyaknya Perkumpulan Seni Musik menurut Jenisnya di Kecamatan Saptosari, 2020**  
**Number of Music Arts Associations by Type in Saptosari Subdistrict, 2020**

| <b>Desa<br/>Village</b> | <b>Gejog Lesung</b> | <b>Orkes Melayu</b> | <b>Karawitan</b> |
|-------------------------|---------------------|---------------------|------------------|
| (1)                     | (2)                 | (3)                 | (4)              |
| Krambilsawit            | 1                   | -                   | 3                |
| Kanigoro                | 1                   | -                   | 3                |
| Planjan                 | 10                  | -                   | 3                |
| Monggol                 | 2                   | -                   | 3                |
| Kepek                   | -                   | -                   | 3                |
| Ngloro                  | 1                   | -                   | 3                |
| Jetis                   | 2                   | -                   | 3                |
| <b>Jumlah<br/>Total</b> | <b>17</b>           | <b>-</b>            | <b>21</b>        |

Sumber/Source: Penilik Kebudayaan Kantor Kecamatan Saptosari Kabupaten Gunungkidul / Culture Inspector of Saptosari Subdistrict Office, Gunungkidul Regency

Lanjutan Tabel/*Continued Table 5.7*

| <b>Desa<br/>Village</b> | <b>Mocopat</b> | <b>Campur Sari</b> | <b>Rebana/Shola-<br/>watan</b> | <b>Toklek/thek-thek</b> |
|-------------------------|----------------|--------------------|--------------------------------|-------------------------|
| (1)                     | (5)            | (6)                | (7)                            | (8)                     |
| Krambilsawit            | -              | -                  | 2                              | 1                       |
| Kanigoro                | -              | -                  | 2                              | 1                       |
| Planjan                 | -              | -                  | 2                              | 1                       |
| Monggol                 | -              | -                  | 2                              | 1                       |
| Kepek                   | 1              | -                  | 2                              | 1                       |
| Ngloro                  | -              | -                  | 2                              | 1                       |
| Jetis                   | -              | 2                  | 2                              | 1                       |
| <b>Jumlah<br/>Total</b> | <b>1</b>       | <b>2</b>           | <b>14</b>                      | <b>7</b>                |

Sumber/*Source*: Penilik Kebudayaan Kantor Kecamatan Saptosari Kabupaten Gunungkidul / *Culture Inspector of Saptosari Subdistrict Office, Gunungkidul Regency*

**Tabel**  
**Table** 5.8**Banyaknya Perkumpulan Seni Teater menurut Jenisnya di Kecamatan Saptosari, 2020**  
**Number of Theater Arts Societies by Type in Saptosari Subdistrict, 2020**

| <b>Desa<br/>Village</b> | <b>Ketoprak</b> | <b>Sanggar<br/>Pedalangan</b> | <b>Wayang Kulit</b> | <b>Wayang Orang</b> | <b>Ande-ande<br/>Lumut</b> |
|-------------------------|-----------------|-------------------------------|---------------------|---------------------|----------------------------|
| (1)                     | (2)             | (3)                           | (4)                 | (5)                 | (6)                        |
| Krambilsawit            | 1               | 3                             | -                   | -                   | -                          |
| Kanigoro                | 2               | 1                             | -                   | -                   | -                          |
| Planjan                 | 1               | 1                             | -                   | -                   | -                          |
| Monggol                 | 1               | -                             | -                   | -                   | -                          |
| Kepek                   | -               | 2                             | -                   | -                   | -                          |
| Ngloro                  | 2               | 2                             | -                   | -                   | 1                          |
| Jetis                   | 1               | 4                             | -                   | -                   | -                          |
| <b>Jumlah<br/>Total</b> | <b>8</b>        | <b>13</b>                     | <b>0</b>            | <b>0</b>            | <b>1</b>                   |

Sumber/Source: Semua Kantor Desa di Kecamatan Saptosari, Kabupaten Gunungkidul / All Village Offices in Saptosari Subdistrict, Gunungkidul Regency

**Tabel**  
**Table** 5.9

**Banyaknya Perkumpulan Seni Rupa menurut Jenisnya di  
Kecamatan Saptosari, 2020**  
*Number of Fine Arts Societies by Type in Saptosari  
Subdistrict, 2020*

| <b>Desa<br/>Village</b> | <b>Seni Ukir</b> | <b>Rias Manten</b> | <b>Tatah Wayang</b> | <b>Tatah Topeng</b> |
|-------------------------|------------------|--------------------|---------------------|---------------------|
| (1)                     | (2)              | (3)                | (4)                 | (5)                 |
| Krambilsawit            | -                | 3                  | -                   | -                   |
| Kanigoro                | -                | -                  | -                   | -                   |
| Planjan                 | -                | -                  | -                   | -                   |
| Monggol                 | -                | -                  | -                   | -                   |
| Kepek                   | -                | -                  | -                   | -                   |
| Ngloro                  | -                | 1                  | 1                   | -                   |
| Jetis                   | 1                | 2                  | 1                   | -                   |
| <b>Jumlah<br/>Total</b> | <b>1</b>         | <b>6</b>           | <b>2</b>            | <b>-</b>            |

Sumber/Source: Semua Kantor Desa di Kecamatan Saptosari, Kabupaten Gunungkidul / All Village Offices in Saptosari Subdistrict, Gunungkidul Regency

**Tabel**  
**Table** 5.10

**Banyaknya Kejadian Bencana Alam Menurut Desa dan Jenis Bencana Alam di Kecamatan Saptosari, 2020**  
**Number of Natural Disasters by Village and Types of Natural Disasters in Saptosari Subdistrict, 2020**

| <b>Desa<br/>Village</b> | <b>Gempa Bumi</b> | <b>Tsunami</b> | <b>Gunung<br/>Meletus</b> | <b>Tanah Longsor</b> |
|-------------------------|-------------------|----------------|---------------------------|----------------------|
| (1)                     | (2)               | (3)            | (4)                       | (5)                  |
| Kepek                   | -                 | -              | -                         | -                    |
| Krambil Sawit           | -                 | -              | -                         | -                    |
| Kanigoro                | -                 | -              | -                         | -                    |
| Planjan                 | -                 | -              | -                         | -                    |
| Monggol                 | -                 | -              | -                         | -                    |
| Nglora                  | -                 | -              | -                         | -                    |
| Jetis                   | -                 | -              | -                         | -                    |
| <b>Jumlah<br/>Total</b> | <b>0</b>          | <b>0</b>       | <b>0</b>                  | <b>0</b>             |

Sumber/Source: BPS, Pendataan Potensi Desa (Podes) 2020

Lanjutan Tabel/*Continued Table* 5.10

| <b>Desa<br/>Village</b> | <b>Banjir</b> | <b>Banjir Bandang</b> | <b>Kekeringan</b> |
|-------------------------|---------------|-----------------------|-------------------|
| <b>(1)</b>              | <b>(6)</b>    | <b>(7)</b>            | <b>(8)</b>        |
| Kepek                   | -             | -                     | -                 |
| Krambil Sawit           | -             | -                     | -                 |
| Kanigoro                | -             | -                     | -                 |
| Planjan                 | -             | -                     | -                 |
| Monggol                 | -             | -                     | -                 |
| Nglora                  | -             | -                     | -                 |
| Jetis                   | 1             | -                     | -                 |
| <b>Jumlah<br/>Total</b> | <b>1</b>      | <b>0</b>              | <b>0</b>          |

Sumber/*Source*: BPS, Pendataan Potensi Desa (Podes) 2020



Lanjutan Tabel/*Continued Table* 5.10

| <b>Desa<br/>Village</b> | <b>Kebakaran Hutan<br/>dan Lahan</b> | <b>Angin Puyuh/<br/>Puting Beliung/<br/>Topan</b> | <b>Gelombang Pasang<br/>Laut</b> |
|-------------------------|--------------------------------------|---|----------------------------------|
| (1)                     | (9)                                  | (10)  | (11)                             |
| Kepek                   | -                                    | -   | 1                                |
| Krambil Sawit           | -                                    | -   | 1                                |
| Kanigoro                | -                                    | -   | -                                |
| Planjan                 | -                                    | -   | -                                |
| Monggol                 | -                                    | -   | -                                |
| Nglora                  | -                                    | -   | -                                |
| Jetis                   | -                                    | -   | -                                |
| <b>Jumlah<br/>Total</b> | <b>0</b>                             | <b>0</b>  | <b>2</b>                         |

Sumber/*Source*: BPS, Pendataan Potensi Desa (Podes) 2020

**Tabel** 5.11  
**Table**

**Banyaknya Korban Jiwa Akibat Bencana Alam Menurut Desa dan Jenis Bencana Alam di Kecamatan Saptosari, 2020**  
*Number of Casualties Due to Natural Disasters by Village and Types of Natural Disasters in Saptosari Subdistrict, 2020*

| Desa<br>Village         | Gempa Bumi | Tsunami  | Gunung<br>Meletus | Tanah Longsor |
|-------------------------|------------|----------|-------------------|---------------|
| (1)                     | (2)        | (3)      | (4)               | (5)           |
| Kepek                   | -          | -        | -                 | -             |
| Krambil Sawit           | -          | -        | -                 | -             |
| Kanigoro                | -          | -        | -                 | -             |
| Planjan                 | -          | -        | -                 | -             |
| Monggol                 | -          | -        | -                 | -             |
| Nglora                  | -          | -        | -                 | -             |
| Jetis                   | -          | -        | -                 | -             |
| <b>Jumlah<br/>Total</b> | <b>0</b>   | <b>0</b> | <b>0</b>          | <b>0</b>      |

Sumber/Source: BPS, Pendataan Potensi Desa (Podes) 2020

Lanjutan Tabel/*Continued Table* 5.11

| <b>Desa<br/>Village</b> | <b>Banjir</b> | <b>Banjir Bandang</b> | <b>Kekeringan</b> |
|-------------------------|---------------|-----------------------|-------------------|
| (1)                     | (6)           | (7)                   | (8)               |
| Kepek                   | -             | -                     | -                 |
| Krambil Sawit           | -             | -                     | -                 |
| Kanigoro                | -             | -                     | -                 |
| Planjan                 | -             | -                     | -                 |
| Monggol                 | -             | -                     | -                 |
| Nglora                  | -             | -                     | -                 |
| Jetis                   | -             | -                     | -                 |
| <b>Jumlah<br/>Total</b> | <b>0</b>      | <b>0</b>              | <b>0</b>          |

Sumber/*Source*: BPS, Pendataan Potensi Desa (Podes) 2020

Lanjutan Tabel/*Continued Table* 5.11

| Desa<br><i>Village</i>  | Kebakaran Hutan<br>dan Lahan | Angin Puyuh/<br>Puting Beliung/<br>Topan | Gelombang Pasang<br>Laut |
|-------------------------|------------------------------|--|--------------------------|
| (1)                     | (9)                          | (10)                                     | (11)                     |
| Kepek                   | -                            | -  | -                        |
| Krambil Sawit           | -                            | -  | -                        |
| Kanigoro                | -                            | -  | -                        |
| Planjan                 | -                            | -  | -                        |
| Monggol                 | -                            | -  | -                        |
| Nglora                  | -                            | -  | -                        |
| Jetis                   | -                            | -  | -                        |
| <b>Jumlah<br/>Total</b> | <b>0</b>                     | <b>0</b>                                 | <b>0</b>                 |

Sumber/*Source*: BPS, Pendataan Potensi Desa (Podes) 2020

**Tabel**  
**Table** 5.12**Banyaknya Kejadian Bencana Alam Menurut Desa dan Jenis Bencana Alam di Kecamatan Saptosari, 2020**  
**Number of Natural Disasters by Village and Types of Natural Disasters in Saptosari Subdistrict, 2020**

| <b>Desa<br/>Village</b> | <b>Sistem Peringatan<br/>Dini Bencana Alam</b> | <b>Sistem Peringatan<br/>Dini Khusus<br/>Tsunami</b> | <b>Perlengkapan<br/>Keselamatan</b> |
|-------------------------|--|--|-------------------------------------|
| (1)                     | (2)  | (3)  | (4)                                 |
| Kepek                   | Tidak Ada                                      | Tidak Ada  | Tidak Ada                           |
| Krambil Sawit           | Tidak Ada                                      | Tidak Ada  | Ada                                 |
| Kanigoro                | Tidak Ada                                      | Bukan Wilayah Potensi Tsunami                        | Tidak Ada                           |
| Planjan                 | Tidak Ada                                      | Bukan Wilayah Potensi Tsunami                        | Tidak Ada                           |
| Monggol                 | Tidak Ada                                      | Bukan Wilayah Potensi Tsunami                        | Tidak Ada                           |
| Nglora                  | Tidak Ada                                      | Bukan Wilayah Potensi Tsunami                        | Tidak Ada                           |
| Jetis                   | Tidak Ada                                      | Bukan Wilayah Potensi Tsunami                        | Ada                                 |

Sumber/Source: BPS, Pendataan Potensi Desa (Podes) 2020

Lanjutan Tabel/*Continued Table* 5.12

| <b>Desa<br/>Village</b> | <b>Rambu-rambu dan Jalur<br/>Evakuasi Bencana</b> | <b>Pembuatan, Perawatan, atau<br/>Normalisasi: Sungai, Kanal,<br/>Tanggul, Parit, Drainase, Waduk,<br/>Pantai, dll</b> |
|-------------------------|---|--|
| (1)                     | (5)   | (6)  |
| Kepek                   | Tidak Ada   | Tidak Ada  |
| Krambil Sawit           | Ada   | Ada  |
| Kanigoro                | Tidak Ada   | Tidak Ada  |
| Planjan                 | Tidak Ada   | Tidak Ada  |
| Monggol                 | Tidak Ada   | Tidak Ada  |
| Nglora                  | Tidak Ada   | Tidak Ada  |
| Jetis                   | Tidak Ada   | Ada  |

Sumber/*Source*: BPS, Pendataan Potensi Desa (Podes) 2020

**Tabel**  
**Table** 5.13

**Banyaknya Desa yang Memiliki Kelompok Kegiatan Olahraga Menurut Jenis Olahraga dan Ketersediaan Fasilitas/Lapangan Olahraga di Kecamatan Saptosari, 2020**

*Number of Villages having Sports Activity Groups by Sport Type and Availability of Sports Facilities / Fields in Saptosari Subdistrict, 2020*

| Jenis Olahraga                                 | Kondisi Fasilitas/Lapangan Olahraga |              |             | Tidak Ada Fasilitas/Lapangan Olahraga |
|--|-------------------------------------|--------------|-------------|---------------------------------------|
|  | Baik                                | Rusak Sedang | Rusak Parah |                                       |
| (1)  | (2)                                 | (3)          | (4)         | (5)                                   |
| Sepak bola                                     | 4                                   | 2            | -           | 1                                     |
| Bola voli                                      | 5                                   | 2            | -           | -                                     |
| Bulu tangkis                                   | 2                                   | 1            | -           | 4                                     |
| Bola basket                                    | -                                   | -            | -           | 7                                     |
| Tenis lapangan                                 | -                                   | -            | -           | 7                                     |
| Tenis meja                                     | 3                                   | 2            | -           | 2                                     |
| Futsal   | -                                   | -            | -           | 7                                     |
| Renang   | -                                   | -            | -           | 7                                     |
| Bela diri (pencak silat, karate, dll)          | 1                                   | -            | -           | 6                                     |
| Bilyard  | -                                   | -            | -           | 7                                     |
| Pusat kebugaran (senam, fitness, aerobik, dll) | -                                   | -            | -           | 7                                     |
| Lainnya  | -                                   | -            | -           | 7                                     |

Sumber/Source: BPS, Pendataan Potensi Desa (Podes) 2020

# 06

## PERTANIAN

Luas Panen dan Tanam Jagung di Kecamatan Saptosari, 2020



Luas  
Tanam

**5.982** Ha



Luas  
Panen

**5.921** Ha



Sumber : Laporan Bulanan SP Padi dan SP Palawija KCD Kecamatan Saptosari





**PERTANIAN**

Sebagian besar penduduk Kecamatan Saptosari bermata pencaharian sebagai petani. Komoditas tanaman pangan yang utama di Kecamatan Saptosari yaitu jagung, kedelai, kacang tanah dan ubi kayu.

**AGRICULTURE**

*Most of the residents of Saptosari Subdistrict make a living as farmers. The main food crop commodities in Saptosari District are corn, soybeans, peanuts and cassava.*

<https://gunungkidulkab.bps.go.id>

**Tabel**  
**Table** 6.1

**Luas Panen, Luas Puso dan Luas Tanam Jagung menurut Bulan di Kecamatan Saptosari (Ha), 2020**  
**Harvest Area, Puso Area and Corn Planting Area by Month in Saptosari (Ha) Subdistrict, 2020**

| <b>Bulan<br/>Month</b>  | <b>Panen</b> | <b>Puso</b> | <b>Tanam</b> |
|-------------------------|--------------|-------------|--------------|
| (1)                     | (2)          | (3)         | (4)          |
| Januari                 | -            | -           | -            |
| Pebruari                | -            | -           | -            |
| Maret                   | 1 950        | -           | 3            |
| April                   | 3 958        | -           | 10           |
| Mei                     | -            | -           | -            |
| Juni                    | -            | -           | -            |
| Juli                    | 13           | -           | -            |
| Agustus                 | -            | -           | -            |
| September               | -            | -           | -            |
| Oktober                 | -            | -           | 5 806        |
| Nopember                | -            | -           | 163          |
| Desember                | -            | -           | -            |
| <b>Jumlah<br/>Total</b> | <b>5 921</b> | <b>-</b>    | <b>5 982</b> |

Sumber/Source: Laporan Bulanan SP Padi dan SP Palawija KCD Kecamatan Saptosari / SP Rice and SP Palawija KCD Monthly Report Saptosari Subdistrict

**Tabel**  
**Table 6.2****Luas Panen, Luas Puso dan Luas Tanam Kedelai menurut Bulan di Kecamatan Saptosari (Ha), 2020**  
**Harvest Area, Puso Area and Soy Planting Area by Month in Saptosari (Ha) Subdistrict, 2020**

| <b>Bulan<br/>Month</b>  | <b>Panen</b> | <b>Puso</b> | <b>Tanam</b> |
|-------------------------|--------------|-------------|--------------|
| (1)                     | (2)          | (3)         | (4)          |
| Januari                 | -            | -           | -            |
| Pebruari                | 5            | -           | -            |
| Maret                   | 5            | -           | 55           |
| April                   | -            | -           | 125          |
| Mei                     | -            | -           | -            |
| Juni                    | 150          | -           | -            |
| Juli                    | 30           | -           | -            |
| Agustus                 | -            | -           | -            |
| September               | -            | -           | -            |
| Oktober                 | -            | -           | 4            |
| Nopember                | -            | -           | -            |
| Desember                | -            | -           | -            |
| <b>Jumlah<br/>Total</b> | <b>190</b>   | <b>-</b>    | <b>184</b>   |

Sumber/Source: Laporan Bulanan SP Padi dan SP Palawija KCD Kecamatan Saptosari / SP Rice and SP Palawija KCD Monthly Report Saptosari Subdistrict

**Tabel**  
**Table** 6.3

**Luas Panen, Luas Puso dan Luas Tanam Kacang Tanah menurut Bulan di Kecamatan Saptosari (Ha), 2020**  
**Harvest Area, Puso Area and Peanut Planting Area by Month in Saptosari (Ha) Subdistrict, 2020**

| <b>Bulan<br/>Month</b>  | <b>Panen</b> | <b>Puso</b> | <b>Tanam</b> |
|-------------------------|--------------|-------------|--------------|
| (1)                     | (2)          | (3)         | (4)          |
| Januari                 | -            | -           | -            |
| Pebruari                | 25           | -           | -            |
| Maret                   | 1 850        | -           | 1 950        |
| April                   | 200          | -           | 4 224        |
| Mei                     | -            | -           | -            |
| Juni                    | 5 200        | -           | -            |
| Juli                    | 974          | -           | -            |
| Agustus                 | -            | -           | -            |
| September               | -            | -           | -            |
| Oktober                 | -            | -           | 2 008        |
| Nopember                | -            | -           | 96           |
| Desember                | -            | -           | -            |
| <b>Jumlah<br/>Total</b> | <b>8 249</b> | <b>-</b>    | <b>8 278</b> |

Sumber/Source: Laporan Bulanan SP Padi dan SP Palawija KCD Kecamatan Saptosari / SP Rice and SP Palawija KCD Monthly Report Saptosari Subdistrict

**Tabel**  
**Table 6.4****Luas Panen, Luas Puso dan Luas Tanam Ubi Kayu menurut Bulan di Kecamatan Saptosari (Ha), 2020**  
**Harvest Area, Puso Area and Cassava Planting Area by Month in Saptosari (Ha) Subdistrict, 2020**

| <b>Bulan</b><br><b>Month</b>  | <b>Panen</b> | <b>Puso</b> | <b>Tanam</b> |
|-------------------------------|--------------|-------------|--------------|
| (1)                           | (2)          | (3)         | (4)          |
| Januari                       | -            | -           | -            |
| Pebruari                      | -            | -           | -            |
| Maret                         | -            | -           | -            |
| April                         | -            | -           | -            |
| Mei                           | -            | -           | -            |
| Juni                          | -            | -           | -            |
| Juli                          | 32           | -           | -            |
| Agustus                       | 4 588        | -           | -            |
| September                     | 1 512        | -           | -            |
| Oktober                       | -            | -           | 6 109        |
| Nopember                      | -            | -           | 26           |
| Desember                      | -            | -           | -            |
| <b>Jumlah</b><br><b>Total</b> | <b>6 132</b> | <b>-</b>    | <b>6 135</b> |

Sumber/Source: Laporan Bulanan SP Padi dan SP Palawija KCD Kecamatan Saptosari / SP Rice and SP Palawija KCD Monthly Report Saptosari Subdistrict

**Tabel**  
**Table** 6.5

**Luas Panen, Luas Puso dan Luas Tanam Ubi Jalar menurut Bulan di Kecamatan Saptosari (Ha), 2020**  
**Harvest Area, Puso Area and Sweet Potato Planting Area by Month in Saptosari (Ha) Subdistrict, 2020**

| <b>Bulan<br/>Month</b>  | <b>Panen</b> | <b>Puso</b> | <b>Tanam</b> |
|-------------------------|--------------|-------------|--------------|
| (1)                     | (2)          | (3)         | (4)          |
| Januari                 | -            | -           | -            |
| Pebruari                | -            | -           | -            |
| Maret                   | -            | -           | -            |
| April                   | -            | -           | -            |
| Mei                     | -            | -           | -            |
| Juni                    | -            | -           | -            |
| Juli                    | 0,2          | -           | -            |
| Agustus                 | 0,5          | -           | -            |
| September               | 0,3          | -           | -            |
| Oktober                 | -            | -           | -            |
| Nopember                | -            | -           | 2,5          |
| Desember                | -            | -           | -            |
| <b>Jumlah<br/>Total</b> | <b>1,0</b>   | <b>-</b>    | <b>2,5</b>   |

Sumber/Source: Laporan Bulanan SP Padi dan SP Palawija KCD Kecamatan Saptosari / SP Rice and SP Palawija KCD Monthly Report Saptosari Subdistrict

**Tabel**  
**Table** 6.6

**Luas Panen, Luas Puso dan Luas Tanam Kacang Hijau menurut Bulan di Kecamatan Saptosari (Ha), 2020**  
**Harvest Area, Puso Area and Green Beans Planting Area by Month in Saptosari (Ha) Subdistrict, 2020**

| <b>Bulan<br/>Month</b>  | <b>Panen</b> | <b>Puso</b> | <b>Tanam</b> |
|-------------------------|--------------|-------------|--------------|
| (1)                     | (2)          | (3)         | (4)          |
| Januari                 | -            | -           | -            |
| Pebruari                | 0,5          | -           | -            |
| Maret                   | 0,5          | -           | 4,0          |
| April                   | -            | -           | 8,0          |
| Mei                     | -            | -           | -            |
| Juni                    | 10,0         | -           | -            |
| Juli                    | 2,0          | -           | -            |
| Agustus                 | -            | -           | -            |
| September               | -            | -           | -            |
| Oktober                 | -            | -           | 3,5          |
| Nopember                | -            | -           | -            |
| Desember                | -            | -           | -            |
| <b>Jumlah<br/>Total</b> | <b>13,0</b>  | <b>-</b>    | <b>15,5</b>  |

Sumber/Source: Laporan Bulanan SP Padi dan SP Palawija KCD Kecamatan Saptosari / SP Rice and SP Palawija KCD Monthly Report Saptosari Subdistrict



**Tabel**  
**Table** 6.7

**Banyaknya Embung Desa Menurut Desa di Kecamatan Saptosari, 2018, 2019 dan 2020**  
**Number of Village Embungs by Village in Saptosari Subdistrict, 2018, 2019 and 2020**

| <b>Desa Village</b> | <b>2018</b> | <b>2019</b> | <b>2020</b> |
|---------------------|-------------|-------------|-------------|
| (1)                 | (2)         | (3)         | (4)         |
| Kepek               | 6           | -           | 3           |
| Krambil Sawit       | 4           | -           | 4           |
| Kanigoro            | 4           | 1           | 3           |
| Planjan             | 3           | -           | 2           |
| Monggol             | 3           | -           | 3           |
| Nglora              | 1           | 3           | 3           |
| Jetis               | 4           | 4           | 3           |
| <b>Jumlah Total</b> | <b>25</b>   | <b>8</b>    | <b>21</b>   |

Sumber/Source: BPS, Pendataan Potensi Desa (Podes) 2014,2018, dan 2020

# 07

## PERHUBUNGAN DAN PARIWISATA

Sarana Transportasi dan Kondisi Jalan di Kecamatan Saptosari, 2020



- Jalan dapat di lalui kendaraan :

**Sepanjang Tahun**

- Jenis transportasi antar desa :

**Darat**

- Jenis permukaan jalan :

**Aspal/Beton**



**PERHUBUNGAN DAN PARIWISATA**

Sebagai penunjang arus perekonomian di suatu kecamatan maka perlu tersedianya hubungan antar desa baik dalam kecamatan itu sendiri maupun ke kecamatan lain. Kecamatan Saptosari tidak dilalui jalan negara karena berada di wilayah pesisir Kabupaten Gunungkidul. Kecamatan Saptosari dilalui jalan provinsi dalam hal ini JJLS (Jalan Jalur Lintas Selatan) di Desa Jetis, Kepek, Monggol dan Planjan. Banyaknya Jalan Kabupaten sudah bisa menghubungkan desa-desa di Kecamatan Saptosari, baik dalam kecamatan atau dengan kecamatan lainnya.

Objek wisata/rekreasi di Kecamatan Saptosari jumlahnya sudah ada beberapa. Jumlah objek wisata/rekreasi alam yaitu berupa pantai berjumlah 5 dan berada di Desa Krambilawit dan Desa Kanigoro. Sedangkan objek wisata/rekreasi buatan seperti kolam renang baru ada di Desa Kepek.

**RELATIONSHIP AND TOURISM**

*To support the flow of the economy in a sub-district, it is necessary to provide inter-village relations both within the sub-district itself and to other sub-districts. Saptosari District is not passed by state roads because it is located in the coastal area of Gunungkidul Regency. Saptosari sub-district is traversed by provincial roads, in this case JJLS (Southern Cross Road) in the villages of Jetis, Kepek, Monggol and Planjan. The number of District Roads has been able to connect villages in Saptosari District, both within the sub-district or with other sub-districts.*

*There are several tourist/recreational objects in Saptosari District. The number of natural attractions/recreations in the form of beaches is 5 and located in Krambilawit Village and Kanigoro Village. Meanwhile, artificial tourism/recreation objects such as a new swimming pool are in Kepek Village.*

**Tabel**  
**Table** 7.1

**Jumlah Menara dan Operator Layanan Komunikasi  
Telepon Seluler Serta Kondisi Sinyal Telepon Seluler  
Menurut Desa di Kecamatan Saptosari, 2020**  
*Number of Towers and Cellular Communication Service  
Operators and Cellular Signal Conditions by Village in  
Saptosari Subdistrict, 2020*

| <b>Desa<br/>Village</b> | <b>Jumlah Menara Telepon<br/>Seluler<br/>(BTS)</b> | <b>Jumlah Operator<br/>Layanan Komunikasi<br/>Telepon Seluler Yang<br/>Menjangkau di Desa</b> | <b>Kondisi Sinyal<br/>Telepon Seluler di<br/>Sebagian Besar Wilayah<br/>Desa</b> |
|-------------------------|--|---|--|
| (1)                     | (2)  | (3)   | (4)  |
| Kepek                   | 2  | 4   | Sinyal Kuat  |
| Krambil Sawit           | 1  | 3   | Sinyal Kuat  |
| Kanigoro                | -  | 3   | Sinyal Kuat  |
| Planjan                 | 3  | 5   | Sinyal Lemah   |
| Monggol                 | 2  | 3   | Sinyal Kuat  |
| Nglora                  | -  | 3   | Sinyal Lemah   |
| Jetis                   | 1  | 5   | Sinyal Kuat  |
| <b>Jumlah<br/>Total</b> | <b>9</b>   | <b>26</b>   |  |

Sumber/Source: BPS, Pendataan Potensi Desa (Podes) 2020

**Tabel**  
**Table** 7.2**Sarana Transportasi Antar Desa Menurut Desa di  
Kecamatan Saptosari, 2020**  
*Inter-Village Transportation Facilities by Village in Saptosari  
Subdistrict, 2020*

| <b>Desa<br/>Village</b> | <b>Jenis Transportasi</b> | <b>Keberadaan Angkutan Umum</b> |
|-------------------------|---------------------------|---------------------------------|
| (1)                     | (2)                       | (3)                             |
| Kepek                   | Darat                     | Tidak ada angkutan umum         |
| Krambil Sawit           | Darat                     | Tidak ada angkutan umum         |
| Kanigoro                | Darat                     | Tidak ada angkutan umum         |
| Planjan                 | Darat                     | Ada tanpa trayek tetap          |
| Monggol                 | Darat                     | Tidak ada angkutan umum         |
| Nglora                  | Darat                     | Tidak ada angkutan umum         |
| Jetis                   | Darat                     | Ada tanpa trayek tetap          |

Sumber/Source: BPS, Pendataan Potensi Desa (Podes) 2020

**Tabel**  
**Table** 7.3**Kondisi Jalan Darat Antar Desa Menurut Desa di  
Kecamatan Saptosari, 2020**  
*Condition of Inter-Village Land Roads by Village in Saptosari  
Subdistrict, 2020*

| <b>Desa<br/>Village</b> | <b>Jenis Permukaan Jalan</b> | <b>Dapat Dilalui Kendaraan<br/>Bermotor Roda 4 atau Lebih</b> |
|-------------------------|------------------------------|---|
| (1)                     | (2)                          | (3)   |
| Kepek                   | Aspal/Beton                  | Sepanjang tahun   |
| Krambil Sawit           | Aspal/Beton                  | Sepanjang tahun   |
| Kanigoro                | Aspal/Beton                  | Sepanjang tahun   |
| Planjan                 | Aspal/Beton                  | Sepanjang tahun   |
| Monggol                 | Aspal/Beton                  | Sepanjang tahun   |
| Nglora                  | Aspal/Beton                  | Sepanjang tahun   |
| Jetis                   | Aspal/Beton                  | Sepanjang tahun   |

Sumber/Source: BPS, Pendataan Potensi Desa (Podes) 2020

**Tabel**  
**Table** 7.4

**Banyaknya Objek Rekreasi/Wisata di Kecamatan Saptosari, 2020**  
**Number of Recreational / Tourist Objects in Saptosari Subdistrict, 2020**

| <b>Desa<br/>Village</b> | <b>Objek Rekreasi/Wisata<br/>Alam</b> | <b>Objek Rekreasi/Wisata<br/>Buatan</b> | <b>Jumlah<br/>Total</b> |
|-------------------------|---------------------------------------|---|-------------------------|
| (1)                     | (2)                                   | (3)                                     | (4)                     |
| Krambilsawit            | 2                                     | -                                       | 2                       |
| Kanigoro                | 3                                     | -                                       | 3                       |
| Planjan                 | -                                     | -                                       |                         |
| Monggol                 | -                                     | -                                       |                         |
| Kepek                   | -                                     | 1                                       | 1                       |
| Ngloro                  | -                                     | -                                       |                         |
| Jetis                   | -                                     | -                                       |                         |
| <b>Jumlah<br/>Total</b> | <b>5</b>                              | <b>1</b>                                | <b>6</b>                |

Sumber/Source: Semua Kantor Desa di Kecamatan Saptosari / All Village Offices in Saptosari Subdistrict





# 08

# KEUANGAN

Jumlah Sarana Ekonomi dan Bank di Kecamatan Saptosari, 2020



**311** Sarana Ekonomi



**1** Bank

Sumber : Podes 2020, Kantor Kecamatan Saptosari



**KEUANGAN**

Meningkatnya kebutuhan masyarakat serta semakin bervariasinya kebutuhan tersebut mengakibatkan tumbuhnya kebutuhan sarana khusus untuk memenuhi kebutuhan tersebut dengan mudah dan cepat. Pasar merupakan sarana yang tepat memenuhi kebutuhan tersebut dengan cepat dan mudah karena pasar merupakan tempat pertemuan antara produsen sebagai penghasil produk dengan konsumen. Di Kecamatan Saptosari terdapat 5 pasar tradisional yang ada kegiatannya pada hari tertentu saja. Pasar tradisional di Kecamatan Saptosari berada di Desa Jetis, Ngloro, Kepek dan Krambilawit. Sedangkan pasar hewan belum ada di Kecamatan Saptosari.

**FINANCE**

*The increasing needs of the community and the increasingly varied needs have resulted in the growing need for special facilities to meet these needs easily and quickly. The market is the right means to meet these needs quickly and easily because the market is a meeting place between producers as producers of products and consumers. In Saptosari District, there are 5 traditional markets that have activities only on certain days. The traditional markets in Saptosari District are located in the villages of Jetis, Ngloro, Kepek and Krambilawit. Meanwhile, there is no animal market in Saptosari District.*

**Tabel**  
**Table 8.1****Banyaknya Pasar Tradisional, Pasar Hewan, dan Toko Swalayan menurut Desa di Kecamatan Saptosari, 2020**  
**Number of Traditional Markets, Animal Markets, and Supermarkets by Village in Saptosari Subdistrict, 2020**

| Desa<br><i>Village</i> | Pasar Tradisional |                       | Pasar Hewan | Toko Swalayan |
|------------------------|-------------------|-----------------------|-------------|---------------|
|                        | Setiap Hari       | Hari Pasaran Tertentu |             |               |
| (1)                    | (2)               | (3)                   |             |               |
| Krambilsawit           | -                 | 2                     | -           | -             |
| Kanigoro               | -                 | -                     | -           | -             |
| Planjan                | -                 | -                     | -           | -             |
| Monggol                | -                 | -                     | -           | -             |
| Kepek                  | -                 | 1                     | -           | -             |
| Ngloro                 | -                 | 1                     | -           | -             |
| Jetis                  | -                 | 1                     | -           | 3             |
| <b>Jumlah Total</b>    | -                 | 5                     | -           | 3             |

Sumber/Source: Semua Kantor Desa di Kecamatan Saptosari / All Village Offices in Saptosari Subdistrict

**Tabel**  
**Table** 8.2**Banyaknya Sarana dan Prasarana Ekonomi Menurut Desa dan Jenisnya di Kecamatan Paliyan, 2020**  
**Number of Economic Facilities and Infrastructure According to Village and Type in Paliyan Subdistrict, 2020**

| Desa<br>Village         | Kelompok<br>Pertokoan | Pasar dengan<br>Bangunan<br>Permanen | Pasar dengan<br>Bangunan Semi<br>Permanen | Pasar Tanpa<br>Bangunan |
|-------------------------|-----------------------|--------------------------------------|---|-------------------------|
| (1)                     | (2)                   | (3)                                  | (4)                                       | (5)                     |
| Kepek                   | -                     | -                                    | 2   | -                       |
| Krambil Sawit           | -                     | -                                    | 1   | -                       |
| Kanigoro                | -                     | -                                    | -   | -                       |
| Planjan                 | -                     | -                                    | -   | -                       |
| Monggol                 | -                     | -                                    | -   | -                       |
| Nglora                  | -                     | -                                    | 1   | -                       |
| Jetis                   | -                     | -                                    | 1   | -                       |
| <b>Jumlah<br/>Total</b> | -                     | -                                    | 5   | -                       |

Sumber/Source: BPS, Pendataan Potensi Desa (Podes) 2020

Lanjutan Tabel/Continued Table 8.2

| Desa<br>Village         | Minimarket/<br>Swalayan | Toko/Warung<br>Kelontong | Restoran/ Rumah<br>Makan |
|-------------------------|-------------------------|--------------------------|--------------------------|
| (1)                     | (6)                     | (7)                      | (8)                      |
| Kepek                   | -                       | 7                        | -                        |
| Krambil Sawit           | 1                       | 46                       | -                        |
| Kanigoro                | -                       | 56                       | -                        |
| Planjan                 | -                       | 45                       | -                        |
| Monggol                 | -                       | 34                       | -                        |
| Nglora                  | -                       | 25                       | -                        |
| Jetis                   | 3                       | 15                       | -                        |
| <b>Jumlah<br/>Total</b> | <b>4</b>                | <b>228</b>               | <b>-</b>                 |

Catatan : <sup>1</sup> yang memiliki luas < 400 m<sup>2</sup>

Sumber/Source: BPS, Pendataan Potensi Desa (Podes) 2020

Lanjutan Tabel/*Continued Table* 8.2

| <b>Desa<br/>Village</b> | <b>Warung/Kedai<br/>Makanan</b> | <b>Hotel</b> | <b>Hostel/Motel/<br/>Losmen/Wisma</b> |
|-------------------------|---------------------------------|--------------|---------------------------------------|
| <b>(1)</b>              | <b>(9)</b>                      | <b>(10)</b>  | <b>(11)</b>                           |
| Kepek                   | 11                              | -            | 1                                     |
| Krambil Sawit           | 25                              | -            | -                                     |
| Kanigoro                | 7                               | -            | 2                                     |
| Planjan                 | 1                               | -            | -                                     |
| Monggol                 | 8                               | -            | -                                     |
| Nglora                  | 5                               | -            | -                                     |
| Jetis                   | 14                              | -            | -                                     |
| <b>Jumlah<br/>Total</b> | <b>71</b>                       | <b>-</b>     | <b>3</b>                              |

Sumber/*Source*: BPS, Pendataan Potensi Desa (Podes) 2020



**Tabel**  
**Table** 8.3**Banyaknya Bank menurut Desa di Kecamatan Saptosari, 2020**  
**Number of Banks by Village in Saptosari Subdistrict, 2020**

| <b>Desa<br/>Village</b> | <b>BNI</b> | <b>BRI</b> | <b>BPD</b> | <b>BUKP</b> | <b>BDG</b> | <b>Bank<br/>Lainnya</b> | <b>BMT</b> |
|-------------------------|------------|------------|------------|-------------|------------|-------------------------|------------|
| (1)                     | (2)        | (3)        | (4)        | (5)         | (6)        | (7)                     | (8)        |
| Krambilsawit            | -          | -          | -          | -           | -          | -                       | -          |
| Kanigoro                | -          | -          | -          | -           | -          | -                       | -          |
| Planjan                 | -          | -          | -          | -           | -          | -                       | -          |
| Monggol                 | -          | -          | -          | -           | -          | -                       | -          |
| Kepek                   | -          | -          | -          | -           | 1          | -                       | -          |
| Ngloro                  | -          | -          | -          | -           | -          | -                       | -          |
| Jetis                   | -          | -          | -          | -           | -          | -                       | -          |
| <b>Jumlah<br/>Total</b> | -          | -          | -          | -           | <b>1</b>   | -                       | -          |

Sumber/Source: Semua Kantor Desa di Kecamatan Saptosari / All Village Offices in Saptosari Subdistrict

**Tabel**  
**Table** 8.4

**Banyaknya Sarana Lembaga Keuangan Yang Beroperasi Menurut Desa dan Jenisnya di Kecamatan Paliyan, 2020**  
*Number of Means of Financial Institutions Operating by Village and Types in Paliyan Subdistrict, 2020*

| <b>Desa</b><br><i>Village</i> | <b>Bank Umum</b><br><b>Pemerintah</b> | <b>Bank Umum</b><br><b>Swasta</b> | <b>Bank Perkreditan</b><br><b>Rakyat</b> |
|-------------------------------|---------------------------------------|-----------------------------------|--|
| (1)                           | (2)                                   | (3)                               | (4)                                      |
| Kepek                         | -                                     | -                                 | -  |
| Krambil Sawit                 | -                                     | -                                 | -  |
| Kanigoro                      | -                                     | -                                 | -  |
| Planjan                       | -                                     | -                                 | -  |
| Monggol                       | -                                     | -                                 | 1  |
| Nglora                        | -                                     | -                                 | -  |
| Jetis                         | 1                                     | -                                 | -  |
| <b>Jumlah</b><br><b>Total</b> | <b>1</b>                              | <b>-</b>                          | <b>1</b>                                 |

Sumber/Source: BPS, Pendataan Potensi Desa (Podes) 2020

**Tabel**  
**Table 8.5****Banyaknya Koperasi menurut Desa di Kecamatan Saptosari, 2020**  
**Number of Cooperatives by Village in Saptosari Subdistrict, 2020**

| <b>Desa<br/>Village</b> | <b>KUD</b> | <b>Non KUD</b> | <b>Jumlah</b> |
|-------------------------|------------|----------------|---------------|
| (1)                     | (2)        | (3)            | (4)           |
| Kepek                   | -          | -              | -             |
| Krambil Sawit           | -          | -              | -             |
| Kanigoro                | -          | -              | -             |
| Planjan                 | -          | -              | -             |
| Monggol                 | -          | -              | -             |
| Nglora                  | -          | 15             | 15            |
| Jetis                   | -          | -              | -             |
| <b>Jumlah<br/>Total</b> | -          | <b>15</b>      | <b>15</b>     |

Sumber/Source: BPS, Pendataan Potensi Desa (Podes) 2020

**Tabel**  
**Table** 8.6

**Banyaknya Koperasi yang Masih Aktif Menurut Desa dan Jenis Koperasi di Kecamatan Paliyan, 2020**  
*Number of Cooperatives Still Active by Village and Type of Cooperative in Paliyan Subdistrict, 2020*

| Desa<br><i>Village</i>  | Koperasi Unit desa<br>(KUD) | Koperasi Industri<br>Kecil dan<br>Kerajinan Rakyat<br>(Kopinkra) | Koperasi<br>Simpan Pinjam<br>(Kospin) | Koperasi<br>Lainnya |
|-------------------------|-----------------------------|--|---------------------------------------|---------------------|
| (1)                     | (2)                         | (3)  | (4)                                   | (5)                 |
| Kepek                   | -                           | -  | -                                     | -                   |
| Krambil Sawit           | -                           | -  | -                                     | -                   |
| Kanigoro                | -                           | -  | -                                     | -                   |
| Planjan                 | -                           | -  | -                                     | -                   |
| Monggol                 | -                           | -  | -                                     | -                   |
| Nglora                  | -                           | 5  | 10                                    | -                   |
| Jetis                   | -                           | -  | -                                     | -                   |
| <b>Jumlah<br/>Total</b> | -                           | <b>5</b>   | <b>10</b>                             | -                   |

Sumber/Source: BPS, Pendataan Potensi Desa (Podes) 2020

**Tabel**  
**Table 8.7**

**Keberadaan Kantor Pos/Pos Pembantu/Rumah Pos dan Perusahaan/Agen Jasa Ekspedisi Swasta Menurut Desa di Kecamatan Paliyan, 2020**  
***Existence of Post Offices / Auxiliary Posts / Post Houses and Companies / Private Expedition Service Agents by Village in Paliyan Subdistrict, 2020***

| <b>Desa<br/>Village</b> | <b>Kantor Pos/Pos Pembantu/<br/>Rumah Pos</b> | <b>Perusahaan/Agen Jasa Ekspedisi<br/>Swasta</b> |
|-------------------------|---|--|
| (1)                     | (2)   | (3)  |
| Kepek                   | Tidak Ada                                     | Tidak Ada  |
| Krambil Sawit           | Tidak Ada                                     | Tidak Ada  |
| Kanigoro                | Tidak Ada                                     | Tidak Ada  |
| Planjan                 | Tidak Ada                                     | Tidak Ada  |
| Monggol                 | Tidak Ada                                     | Beroperasi                                       |
| Nglora                  | Tidak Ada                                     | Tidak Ada  |
| Jetis                   | Tidak Ada                                     | Tidak Ada  |

Sumber/Source: BPS, Pendataan Potensi Desa (Podes) 2020

# DATA

## MENCERDASKAN BANGSA



**BADAN PUSAT STATISTIK  
KABUPATEN GUNUNGKIDUL**  
*BPS - Statistics of Gunungkidul Regency*

Jl. Pemuda No19 A, Wonosari 55811  
Telp.: 0274-394180. Fax.: 0274-394181

Homepage : <http://gunungkidulkab.bps.go.id>, E-mail : [bps3403@bps.go.id](mailto:bps3403@bps.go.id)

ISSN 2087-6033

