

Katalog/Catalog: 1102001.3603010
ISSN 2407-2443

KECAMATAN **CISOKA** DALAM ANGKA *CISOKA DISTRICT IN FIGURES* **2024**

Volume 14, 2024



BADAN PUSAT STATISTIK
KABUPATEN TANGERANG
BPS-STATISTICS TANGERANG REGENCY

KECAMATAN
CISOKA
DALAM ANGKA
CISOKA DISTRICT IN FIGURES
2024
Volume 14, 2024

<https://tangerangkecamatan.com>



KECAMATAN CISOKA DALAM ANGKA
Cisoka District in Figures
2024
Volume 14, 2024

Katalog/*Catalogue*: 1102001.3603010
ISSN: 2407-2443
No. Publikasi/*Publication Number*: 36030.24004

Ukuran Buku/*Book Size*: 14,8 cm x 21 cm
Jumlah Halaman/*Number of Pages* : xxvi + 88 hal/*pages*

Penyusun Naskah/*Manuscript Drafter*:
BPS Kabupaten Tangerang
BPS-Statistics Tangerang Regency

Penyunting/*Editor*:
BPS Kabupaten Tangerang
BPS-Statistics Tangerang Regency

Desain Kover/*Cover Design*:
BPS Kabupaten Tangerang
BPS-Statistics Tangerang Regency

Penerbit/*Publisher*:
©BPS Kabupaten Tangerang/*BPS-Statistics Tangerang Regency*

Ilustrasi Kover/*Cover Illustration*:
Kantor Kecamatan Cisoka difoto oleh Mulyadi, www.canva.com/*Cisoka District Office photographed by Mulyadi, www.canva.com*

Dilarang mereproduksi dan/atau menggandakan sebagian atau seluruh isi buku ini untuk tujuan komersial tanpa izin tertulis dari BPS Kabupaten Tangerang.
Prohibited to reproduction and/or duplication of part or all of the contents of this book for commercial purposes without permission from BPS-Statistics Tangerang Regency.

TIM PENYUSUN/COMPILERS
KECAMATAN CISOKA DALAM ANGKA 2024
CISOKA DISTRICT IN FIGURES 2024
Volume 14, 2024

Pengarah/Director
Husin Maulana

Penanggung Jawab/Persons in Charge
Husin Maulana

Penyunting/Editors
Yuli Handayani

Pengolah Data dan Penulis Naskah/Data Processor and Writers
Yuli Handayani

Penata Letak/Layout Designers
Yuli Handayani

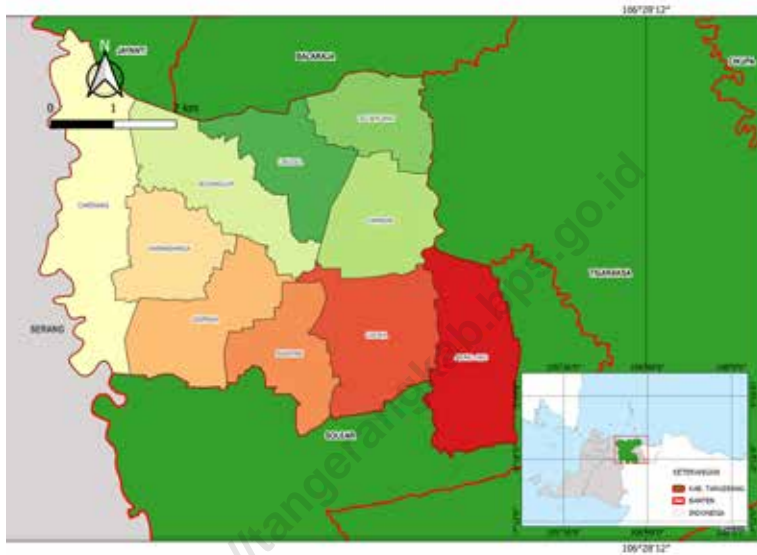
Penerjemah/Translators
Yuli Handayani

KONTRIBUTOR DATA/DATA CONTRIBUTORS

1. Kementerian Agama/*Ministry of Religious Affair*
2. Kementerian Pendidikan dan Kebudayaan/*Ministry of Education and Culture*
3. Badan Pusat Statistik/*BPS-Statistics Indonesia*
4. Dinas Kependudukan dan Pencatatan Sipil Kabupaten Tangerang/
Department of Population and Civil Registration of Tangerang Regency
5. Dinas Kesehatan Kabupaten Tangerang/*Health Office of Tangerang Regency*
6. Kecamatan Cisoka/ *Cisoka District*

<https://tangerangkab.bps.go.id>

PETA WILAYAH KECAMATAN CISOKA
MAP OF CISOKA DISTRICT



KEPALA BPS KABUPATEN TANGERANG
HEAD OF BPS-STATISTICS TANGERANG REGENCY



HUSIN MAULANA

KATA PENGANTAR

Kecamatan Cisoka Dalam Angka 2024 merupakan publikasi tahunan yang diterbitkan oleh Badan Pusat Statistik (BPS) Kabupaten Tangerang. Publikasi ini menyajikan beragam data statistik mengenai gambaran umum kondisi geografi dan iklim, pemerintahan, serta perkembangan kondisi sosial-demografi dan perekonomian di Kecamatan Cisoka.

Data statistik dalam penyusunan Publikasi Kecamatan Cisoka Dalam Angka 2024 bersumber dari sensus/survei BPS maupun data dari instansi lain. Data statistik yang disajikan pada publikasi ini diharapkan dapat membantu dalam penyusunan rencana pembangunan di Kecamatan Cisoka.

Kepada semua pihak yang telah memberikan kontribusi dalam penyusunan publikasi ini, kami sampaikan penghargaan dan terima kasih yang sebesar-besarnya. Kami sadari dalam publikasi ini masih terdapat kekurangan. Oleh karena itu, kritik dan saran yang bersifat membangun dari para pengguna data sangat diharapkan untuk perbaikan publikasi ini di masa yang akan datang.

Tangerang, September 2024
Kepala BPS
Kabupaten Tangerang



Husin Maulana

PREFACE

Cisoka District in Figures 2024 is an annual publication published by BPS Statistics of Tangerang Regency. This publication provides various statistical data on general description of the geography and climate conditions, governance, as well as the developments of socio-demographic and economy in Cisoka District.

Statistical data in Cisoka District in Figures 2024 is obtained from the BPS census/survey and other institutions. The statistical data presented in this publication are expected to assist in the preparation of development plans in Cisoka District.

To all those who have contributed to the preparation of this publication, we express our deepest appreciation and gratitude. We realize that in this publication there are still shortcomings. Therefore, constructive criticism and suggestions from data users are highly expected for the improvement of this publication in the future.

*Tangerang, September 2024
Head of BPS-Statistics
Tangerang Regency*

Husin Maulana

DAFTAR ISI/CONTENTS
KECAMATAN CISOKA DALAM ANGKA 2024
CISOKA DISTRICT IN FIGURES 2024
 Volume 14, 2024

| | Halaman <i>Page</i> |
|---|------------------------|
| Kata Pengantar..... | xi |
| Preface..... | xii |
| Daftar Isi/ Contents | xiii |
| Daftar Tabel/ List of Tables | xv |
| Daftar Gambar/ List of Figures | xix |
| Penjelasan Umum/ Explanatory Notes | xxi |
| 1. Geografi/ <i>Geography</i> | 1 |
| 2. Pemerintahan/ <i>Government</i> | 9 |
| 3. Penduduk/ <i>Population</i> | 19 |
| 4. Sosial dan Kesejahteraan Rakyat/ <i>Social and Welfare</i> | 27 |
| 5. Pertanian/ <i>Agriculture</i> | 49 |
| Daftar Pustaka/ Bibliography | 63 |

DAFTAR TABEL/LIST OF TABLES

| Tabel Table | | Halaman Page |
|----------------|--|-----------------|
| 1. | GEOGRAFI/GEOGRAPHY | |
| 1.1 | Luas Daerah Menurut Desa/Kelurahan di Kecamatan Cisoka, 2023 <i>Total Area by Villages/Subdistrict in Cisoka District, 2023</i> | 7 |
| 1.2 | Jarak ke Ibukota Kecamatan dan Ibukota Kabupaten/Kota Menurut Desa/Kelurahan di Kecamatan Cisoka (km), 2023 <i>Distance to the District Capital and Regency/Municipal Capital by Villages/Subdistrict in Cisoka District (km), 2023</i> | 8 |
| 2. | PEMERINTAHAN/GOVERNMENT | |
| 2.1 | WILAYAH ADMINISTRATIF ADMINISTRATIVE AREA | |
| 2.1.1 | Jumlah Rukun Warga (RW) dan Rukun Tetangga (RT) Menurut Desa/Kelurahan di Kecamatan Cisoka, 2023 <i>Number of Rukun Warga and Rukun Tetangga by Villages/ Subdistrict in Cisoka District, 2023</i> | 15 |
| 2.2 | SUMBER DAYA MANUSIA HUMAN RESOURCES | |
| 2.2.1 | Jumlah Pegawai Negeri Sipil Menurut Pemerintah Daerah dan Jenis Kelamin, 2023 <i>Number of Civil Servants by Local Government and Sex, 2023</i> | 16 |
| 2.2.2 | Jumlah Pegawai Negeri Sipil Pemerintah Daerah Kecamatan Cisoka Menurut Tingkat Pendidikan dan Jenis Kelamin, 2023 <i>Number of Civil Servants of Cisoka District Government by Educational Level and Sex, 2023</i> | 17 |
| 3. | PENDUDUK/POPULATION | |
| 3.1 | Penduduk, Distribusi Persentase Penduduk, Kepadatan Penduduk, Rasio Jenis Kelamin Penduduk Menurut Desa/Kelurahan di Kecamatan Cisoka, 2023 | |

| | | |
|------------|---|----|
| | <i>Population, Percentage Distribution of Population, Population Density, and Population Sex Ratio by Villages/Kelurahan in Cisoka District, 2023.....</i> | 24 |
| 3.2 | Jumlah Penduduk Menurut Kelompok Umur dan Jenis Kelamin di Kecamatan Cisoka, 2023 <i>Population by Age Groups and Sex in Cisoka District, 2023</i> | 26 |
| 4. | SOSIAL DAN KESEJAHTERAAN RAKYAT/SOCIAL AND WELFARE | |
| 4.1 | PENDIDIKAN EDUCATION | |
| 4.1.1 | Banyaknya Desa/Kelurahan yang Memiliki Fasilitas Sekolah Menurut Tingkat Pendidikan di Kecamatan Cisoka, 2021–2023 <i>Number of Villages1/Kelurahan Having Educational Facilities by Educational Level in Cisoka District, 2021–2023</i> | 33 |
| 4.1.2 | Jumlah Sekolah Menurut Tingkat Pendidikan di Kecamatan Cisoka, 2022/2023 dan 2023/2024 <i>Number of Schools by Educational Level in Cisoka District, 2022/2023 and 2023/2024.....</i> | 34 |
| 4.1.3 | Jumlah Guru Menurut Tingkat Pendidikan di Kecamatan Cisoka, 2022/2023 dan 2023/2024 <i>Number of Teachers by Educational Level in Cisoka District, 2022/2023 and 2023/2024.....</i> | 35 |
| 4.1.4 | Jumlah Murid Menurut Tingkat Pendidikan di Kecamatan Cisoka, 2022/2023 dan 2023/2024 <i>Number of Pupils by Educational Level in Cisoka District, 2022/2023 and 2023/2024.....</i> | 36 |
| 4.2 | KESEHATAN HEALTH | |
| 4.2.1 | Banyaknya Desa1/Kelurahan yang Memiliki Sarana Kesehatan Menurut Jenis Sarana Kesehatan di Kecamatan Cisoka, 2021–2023 <i>Number of Villages1/Kelurahan Health Facilities by Type of Health Facilities in Cisoka District, 2021–2023</i> | 37 |
| 4.2.2 | Banyaknya Warga Penderita Kekurangan Gizi Menurut Desa/Kelurahan di Kecamatan Cisoka, 2023 | |

| Tabel Table | Halaman Page |
|---|-----------------|
| <i>Number of People with Malnutrition by Villages/Kelurahan in Cisoka District, 2023.....</i> | 38 |
| 4.3 PERUMAHAN DAN LINGKUNGAN HOUSING AND ENVIRONMENT | |
| 4.3.1 Banyaknya Desa/Kelurahan Menurut Sumber Air Minum Sebagian Besar Keluarga di Kecamatan Cisoka, 2021–2023 <i>Number of Villages/Kelurahan by Drinking Water Source of Majority Family in Cisoka District, 2021–2023.....</i> | 39 |
| 4.3.2 Banyaknya Desa/Kelurahan Menurut Sumber Penerangan Jalan Utama Desa/Kelurahan di Kecamatan Cisoka, 2021–2023 <i>Number of Villages/Kelurahan by Source of Villages/Kelurahan's Main Street Illumination in Cisoka District, 2021–2023.....</i> | 40 |
| 4.3.3 Banyaknya Desa/Kelurahan Menurut Penggunaan Fasilitas Tempat Buang Air Besar Sebagian Besar Keluarga di Kecamatan Cisoka, 2021–2023 <i>Number of Villages/Kelurahan by Toilet Facility Used by Majority Family in Cisoka District, 2021–2023.....</i> | 41 |
| 4.3.4 Banyaknya Desa/Kelurahan Menurut Jenis Bahan Bakar untuk Memasak yang Digunakan Sebagian Besar Keluarga di Kecamatan Cisoka, 2023 <i>Number of Villages/Kelurahan by Type of Cooking Fuel Used by Majority Family in Cisoka District, 2023.....</i> | 42 |
| 4.4 AGAMA DAN SOSIAL LAINNYA RELIGION AND OTHER SOCIAL AFFAIRS | |
| 4.4.1 Adanya kejadian Bencana Alam Menurut Desa/ Kelurahan dan Jenis Bencana Alam Kecamatan Cisoka, 2023 <i>The Occurrence of Natural Disasters by Village/Subdistrict and Type of Natural Disaster in Cisoka District, 2023.....</i> | 43 |
| 4.4.2 Keberadaan Fasilitas/Upaya Antisipasi/Mitigasi Bencana Alam Menurut Desa/Kelurahan di Kecamatan Cisoka, 2023 <i>Existence of Facilities/Efforts for Anticipation/Mitigation of Natural Disasters by Villages/Kelurahan by Villages/Kelurahan in Cisoka District, 2023.....</i> | 46 |
| 4.4.3 Banyaknya Desa/Kelurahan yang Memiliki Kelompok Kegiatan Olahraga Menurut Jenis Olahraga dan Ketersediaan Fasilitas/Lapangan Olahraga di Kecamatan Cisoka, 2023 | |

| | |
|---|----|
| <i>Number of Villages/Kelurahan Having Sport Activities Groups by Type of Sport and Availability of Sport Facilities/Fields in Cisoka District, 2023.....</i> | 48 |
|---|----|

5. PERTANIAN/AGRICULTURE

| | |
|---|----|
| 5.1 Luas Panen Tanaman Sayuran dan Buah-buahan Semusim Menurut Jenis Tanaman di Kecamatan Cisoka (ha), 2020–2023 <i>Harvested Area of Seasonal Vegetables and Fruits by Kind of Plant in Cisoka Subdistrict (ha), 2020–2023</i> | 55 |
| 5.2 Produksi Tanaman Sayuran dan Buah-buahan Semusim Menurut Jenis Tanaman di Kecamatan Cisoka (kuintal), 2020–2023 <i>Production of Seasonal Vegetables and Fruits by Kind of Plant in Cisoka Subdistrict (quintal), 2020–2023.....</i> | 56 |
| 5.3 Luas Panen Tanaman Biofarmaka Menurut Jenis Tanaman di Kecamatan Cisoka (m ²), 2020–2023 <i>Harvested Area of Medicinal Plants by Kind of Plant in Cisoka Subdistrict (m²), 2020–2023.....</i> | 57 |
| 5.4 Produksi Tanaman Biofarmaka Menurut Jenis Tanaman di Kecamatan Cisoka (kg), 2020–2023 <i>Production of Medicinal Plants by Kind of Plant in Cisoka Subdistrict (kg), 2020–2023</i> | 58 |
| 5.5 Luas Panen Tanaman Hias Menurut Jenis Tanaman di Kecamatan Cisoka (m ²), 2020–2023 <i>Harvested Area of Ornamental Plants by Kind of Plant in Cisoka Subdistrict (m²), 2020–2023.....</i> | 59 |
| 5.6 Produksi Tanaman Hias Menurut Jenis Tanaman di Kecamatan Cisoka (tangkai), 2020–2023 <i>Production of Ornamental Plants by Kind of Plant n Cisoka Subdistrict (stalks), 2020–2023</i> | 60 |
| 5.7 Produksi Buah-Buahan dan Sayuran Tahunan Menurut Jenis Tanaman di Kecamatan Cisoka (kuintal), 2020–2023 <i>Production of Annual Fruits and Vegetables by Kind of Plant in Cisoka Subdistrict (quintal), 2020–2023.....</i> | 61 |

DAFTAR GAMBAR/LIST OF FIGURES

| Gambar Figure | | Halaman Page |
|------------------|---|-----------------|
| 1.1 | Luas Daerah menurut Desa/Kelurahan (%), 2023 <i>Total Area by Village/Subdistrict (%), 2023</i> | 5 |
| 1.2 | Jarak ke Ibukota Kecamatan Menurut Desa/ Kelurahan di Kecamatan Cisoka (km), 2023 <i>Distance to the District Capital by Villages/Subdistrict in Cisoka District (km), 2023</i> | 6 |
| 2.1 | Jumlah Rukun Warga (RW) dan Rukun Tetangga (RT) Menurut Desa/Kelurahan di Kecamatan Cisoka, 2023 <i>Number of Rukun Warga and Rukun Tetangga by Villages/ Subdistrict in Cisoka District, 2023</i> | 13 |
| 2.1 | Jumlah Pegawai Negeri Sipil Pemerintah Daerah Kecamatan Cisoka Menurut Tingkat Pendidikan dan Jenis Kelamin, 2023 <i>Number of Civil Servants of Cisoka District Government by Educational Level and Sex, 2023</i> | 14 |
| 3 1 | Piramida Penduduk Kecamatan Cisoka, 2023 <i>Population Pyramid of Cisoka District, 2023</i> | 23 |
| 4 1 | Banyaknya Desa1/Kelurahan yang Memiliki Fasilitas Sekolah Menurut Tingkat Pendidikan di Kecamatan Cisoka, 2021–2023 <i>Number of Villages1/Kelurahan Having Educational Facilities by Educational Level in Cisoka District, 2021–2023</i> | 33 |
| 5.1 | Produksi Buah-Buahan Tahunan Menurut Jenis Tanaman di Kecamatan Cisoka (kuintal), 2023 <i>Production of Annual Fruits by Kind of Plant in Cisoka Subdistrict (quintal), 2020–2023</i> | 55 |

<https://tangerangkab.bps.go.id>

PENJELASAN UMUM/EXPLANATORY NOTES

Tanda-tanda, satuan-satuan, dan lain-lainnya yang digunakan dalam publikasi ini adalah sebagai berikut:

Symbols, measurement units, and acronyms which are used in this publication, are as follows:

1. TANDA-TANDA/SYMBOLS

| | |
|---|-------|
| Data tidak tersedia/ <i>Data not available</i> | : ... |
| Tidak ada atau nol / <i>Null or zero</i> | : - |
| Data dapat diabaikan/ <i>Data negligible</i> | : ~0 |
| Tanda decimal/ <i>Decimal point</i> | : , |
| Data tidak dapat ditampilkan/ <i>Not applicable</i> | : NA |
| Angka estimasi/ <i>Estimated figures</i> | : e |
| Angka diperbaiki/ <i>Revised figures</i> | : r |
| Angka sementara/ <i>Preliminary figures</i> | : * |
| Angka sangat sementara/ <i>Very preliminary figures</i> | : ** |
| Angka sangat sangat sementara/ <i>Very very preliminary figures</i> | : *** |

2. SATUAN/UNITS

| | |
|--|---|
| barel/ <i>barrel</i> | : 158,99 liter/ <i>litres</i> = 1/6,2898 m ³ |
| hektare (ha)/ <i>hectare (ha)</i> | : 10.000 m ² |
| kilometer (km)/ <i>kilometres (km)</i> | : 1.000 meter/ <i>meters (m)</i> |
| knot/ <i>knot</i> | : 1,8523 km/jam (<i>km/hour</i>) |
| kuintal/ <i>quintal</i> | : 100 kg |
| KWh | : 1.000 Watt hour |
| MWh | : 1.000 KWh |
| liter (untuk beras)/ <i>litre (for rice)</i> | : 0,80 kg |
| MMSCF | : 1/35,3 m ³ |
| metrik ton (m.ton)/ <i>metric ton (m. ton)</i> | : 0,98421 long ton = 1.000 kg |
| ons/ <i>ounce</i> | : 28,31 gram/ <i>grams</i> |
| ton | : 1.000 kg |

Satuan lain: buah, dus, butir, helai/lembar, kaleng, batang, pulsa, ton kilometer (ton-km), jam, menit, persen (%).

Other units: unit, pack, pieces, sheet, tin, pulse, ton-kilometres(ton-km), hour, minute, percent (%).

Perbedaan angka di belakang koma disebabkan oleh pembulatan angka.

The difference in decimal numbers is caused by rounding.

1

GEOGRAFI

GEOGRAPHY

LUAS WILAYAH KECAMATAN CISOKA

TOTAL AREA OF CISOKA DISTRICT

Desa/Kelurahan
Terluas

Largest Village/Subdistrict Area

**Desa
Carenang**

Carenang Village

6,26 km²



Desa/Kelurahan

Terkecil

Smallest Village/Subdistrict
Area

**Desa
Cibugel**

Cibugel Village

2,15 km²

PENJELASAN TEKNIS

1. Ibu kota kecamatan adalah pusat penyelenggaraan pemerintahan di kecamatan.
2. Desa/Kelurahan Tepi Laut adalah desa/kelurahan yang sebagian atau seluruh wilayahnya bersinggungan langsung dengan laut, baik berupa pantai maupun tebing karang.
3. Desa/Kelurahan bukan tepi laut adalah desa/kelurahan yang wilayahnya tidak bersinggungan langsung dengan laut.
4. Desa/Kelurahan Lereng/Puncak adalah desa/kelurahan yang sebagian besar wilayahnya berada di puncak gunung/ pegunungan atau terletak diantara puncak sampai lembah.
5. Desa/Kelurahan lembah adalah desa/kelurahan yang wilayahnya sebagian besar merupakan daerah rendah yang terletak di antara dua gunung/pegunungan atau daerah yang mempunyai kedudukan lebih rendah dibandingkan daerah sekitarnya.
6. Desa/Kelurahan Dataran adalah desa/kelurahan yang sebagian besar wilayahnya tampak datar, rata, dan membentang.

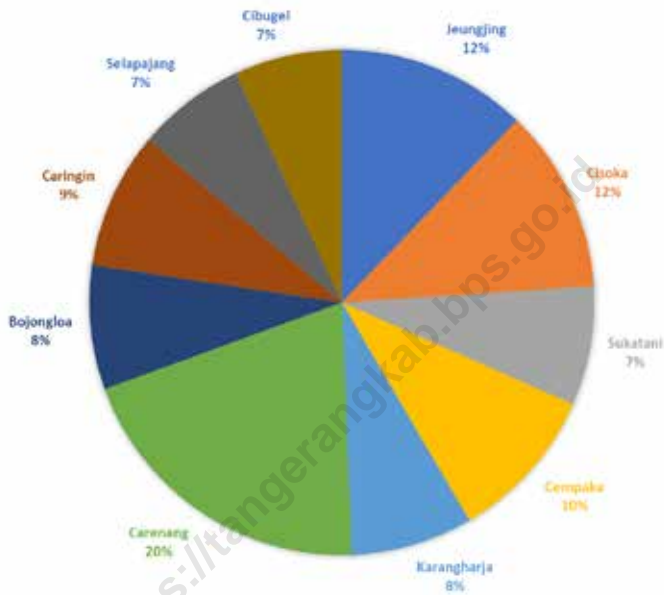
TECHNICAL NOTES

1. *The subdistrict capital is the administrative center of the subdistrict.*
2. *Coastal Village/Coastal SubDistrict is a village/sub-district which some areas are intersect/ directly adjacent to the sea, either gently sloping/flat beach or cliffs/ reef.*
3. *Non Coastal Village/Non Coastal Sub-District is a village which has no area that intersect/directly adjacent to the sea.*
4. *Slope/Peak Village/Sub-District is a village/sub-district which the largest part of village/subdistrict lies on the highest part of mount/ mountain or lies between the peak to the valley.*
5. *Valley Village/Sub-District area is a village/sub-district with the largest part of the village/sub-district is a low area between two mountains or area that have a position lower than the surrounding areas.*
6. *Flat Village/Sub-District is a village/ sub-district which the largest part of village/sub-district looked plane, flat, and stretches.*

ULASAN

DESCRIPTION

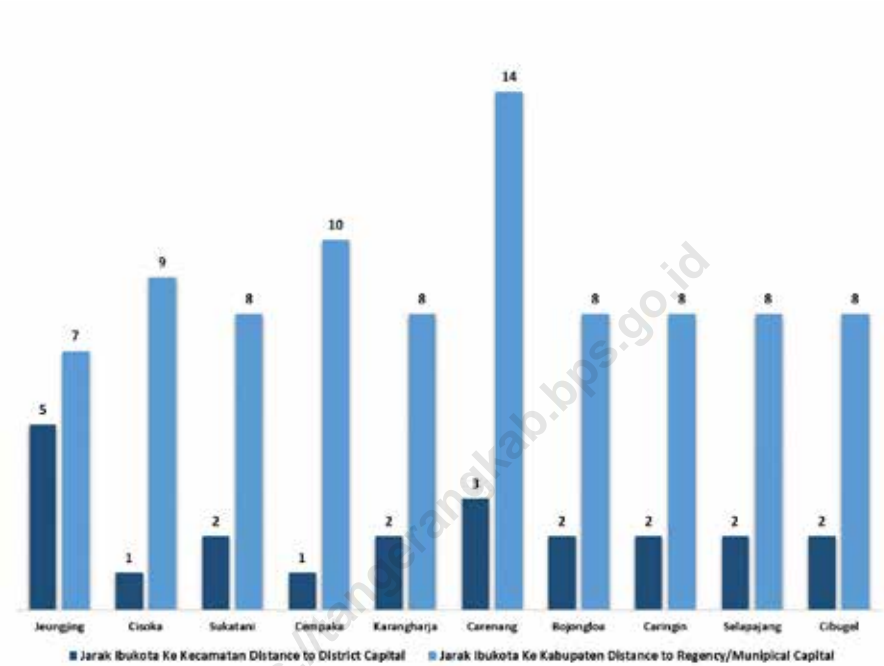
- | | |
|--|--|
| <p>1. Cisoka adalah nama salah satu kecamatan di Kabupaten Tangerang, Provinsi Banten, Indonesia.</p> | <p>1. <i>Cisoka is the name of a district in Tangerang Regency, Banten Province, Indonesia.</i></p> |
| <p>2. Wilayah administrasi Kecamatan Cisoka terdiri dari 10 Desa yaitu Desa Jeungjing, Desa Cisoka, Desa Sukatani, Desa Cempaka, Desa Karangharja, Desa Carenang, Desa Bojongloa, Desa Caringin, Desa Slapajang, dan Desa Cibugel.</p> | <p>2. <i>Cisoka district is divided into 10 urban village namely Jeungjing Village, Cisoka Village, Sukatani Village, Cempaka Village, Karangharja Village, Carenang Village, Bojongloa Village, and Caringin Village, Slapajang Village, and Cibugel Village.</i></p> |
| <p>3. Berdasarkan posisi geografinya, Kecamatan Cisoka memiliki batas-batas:</p> <ul style="list-style-type: none"> • Utara: Kecamatan Balaraja dan Jayanti • Selatan: Kecamatan Solear • Barat: Kabupaten Serang • Timur: Kecamatan Tigaraksa | <p>3. <i>Based on geographic position, Cisoka District has boundaries as follows:</i></p> <ul style="list-style-type: none"> • <i>North: Balaraja and Jayanti District</i> • <i>South: Solear District</i> • <i>West: Serang Regency</i> • <i>East: Tigaraksa District</i> |



Sumber/Source: Kecamatan Cisoka/Cisoka District

Gambar 1.1
Figures

Luas Daerah menurut Desa/Kelurahan (%), 2023
Total Area by Village/Subdistrict (%), 2023



Sumber/Source: Kecamatan Cisoka/Cisoka District

Gambar 1.2
Figures

Jarak ke Ibukota Kecamatan Menurut Desa/Kelurahan di Kecamatan Cisoka (km), 2023
Distance to the District Capital by Villages/Subdistrict in Cisoka District (km), 2023

Tabel 1.1 Luas Daerah Menurut Desa/Kelurahan di Kecamatan Cisoka, 2023
Table Total Area by Villages/Subdistrict in Cisoka District, 2023

| Desa/Kelurahan Village/Subdistrict | Luas Total Area (km ² /sq.km) | Persentase terhadap Luas Kecamatan Percentage to District Area |
|---|--|--|
| (1) | (2) | (3) |
| Jeungjing | 3,81 | 12,22 |
| Cisoka | 3,67 | 11,76 |
| Sukatani | 2,38 | 7,62 |
| Cempaka | 3,11 | 9,96 |
| Karangharja | 2,44 | 7,83 |
| Carenang | 6,26 | 20,05 |
| Bojongloa | 2,48 | 7,96 |
| Caringin | 2,73 | 8,74 |
| Selapajang | 2,18 | 6,97 |
| Cibugel | 2,15 | 6,90 |
| Kecamatan Cisoka Cisoka District | 31,21 | 100 |

Sumber/Source: Dinas Tata Ruang dan Bangunan Kabupaten Tangerang/Spatial Planning and Building Service of Tangerang Regency

Tabel 1.2 **Jarak ke Ibukota Kecamatan dan Ibukota Kabupaten/Kota Menurut Desa/Kelurahan di Kecamatan Cisoka (km), 2023**
Table **Distance to the District Capital and Regency/Municipal Capital by Villages/Subdistrict in Cisoka District (km), 2023**

| Desa/Kelurahan Village/Subdistrict | Jarak ke Ibukota Kecamatan Distance to District Capital | Jarak ke Ibukota Kabupaten/ Kota Distance to Regency/Municipal Capital |
|---------------------------------------|--|---|
| (1) | (2) | (3) |
| Jeungjing | 5 | 7 |
| Cisoka | 1 | 9 |
| Sukatani | 2 | 8 |
| Cempaka | 1 | 10 |
| Karangharja | 2 | 8 |
| Carenang | 3 | 14 |
| Bojongloa | 2 | 8 |
| Caringin | 2 | 8 |
| Selapajang | 2 | 8 |
| Cibugel | 2 | 8 |

Sumber/Source: Kecamatan Cisoka/Cisoka District



PEMERINTAHAN *GOVERNMENT*

● PNS SE-KECAMATAN CISOKA 2023

CIVIL SERVANTS IN CISOKA DISTRICT 2023

16 orang
people



9 orang
people

Berpendidikan sarjana
Bachelor's education



PENJELASAN TEKNIS

1. Pemerintahan Daerah adalah penyelenggaraan urusan pemerintahan oleh pemerintah daerah dan DPRD menurut asas otonomi dan tugas pembantuan dengan prinsip otonomi seluas-luasnya dalam sistem dan prinsip Negara Kesatuan Republik Indonesia sebagaimana dimaksud dalam Undang-Undang Dasar Negara Republik Indonesia Tahun 1945.
2. Pemerintah daerah adalah Gubernur, Bupati, atau Walikota, dan perangkat daerah sebagai unsur penyelenggara pemerintahan daerah.
3. Pegawai Negeri Sipil yang selanjutnya disingkat PNS adalah warga negara Indonesia yang memenuhi syarat tertentu, diangkat sebagai Pegawai Aparatur Sipil Negara secara tetap oleh pejabat pembina kepegawaian untuk menduduki jabatan pemerintahan.

TECHNICAL NOTES

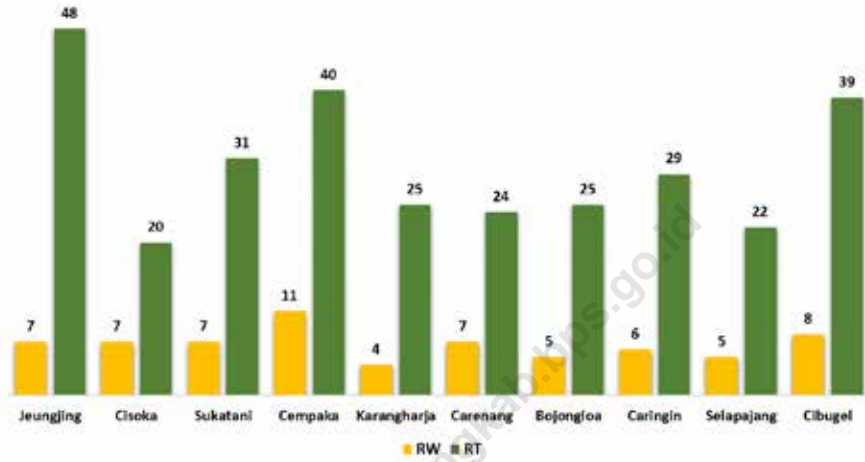
1. *Local Governance is management of government affairs by the local government and parliament according to the principles of autonomy and duty of assistance to the principle of autonomy within the system and the principle of the Unity of Republic of Indonesia as stipulated in the Constitution of the Republic of Indonesia Year 1945.*
2. *The local government is the governor, regent, or mayor, and local devices as elements of regional governance*
3. *Civil Servants, hereinafter abbreviated as PNS, are Indonesian citizens who meet certain requirements, are appointed as State Civil Apparatus employees on a permanent basis by staffing supervisors to occupy government positions.*

ULASAN

DESCRIPTION

- | | |
|--|---|
| <p>1. Pada Tahun 2023 Kecamatan Cisoka terdiri dari 7 desa, 67 RW, dan 303 RT.</p> <p>2. PNS yang bertugas di Kecamatan Cisoka sebanyak 16 orang yang terdiri dari 12 orang laki-laki dan 4 orang perempuan.</p> | <p>1. <i>In 2023 the Cisoka Subdistrict consists of seven villages, 56 RWs and 314 RTs.</i></p> <p>2. <i>There are 16 civil servants serving in Cisoka Subdistrict, consisting of 12 men and 4 women.</i></p> |
|--|---|

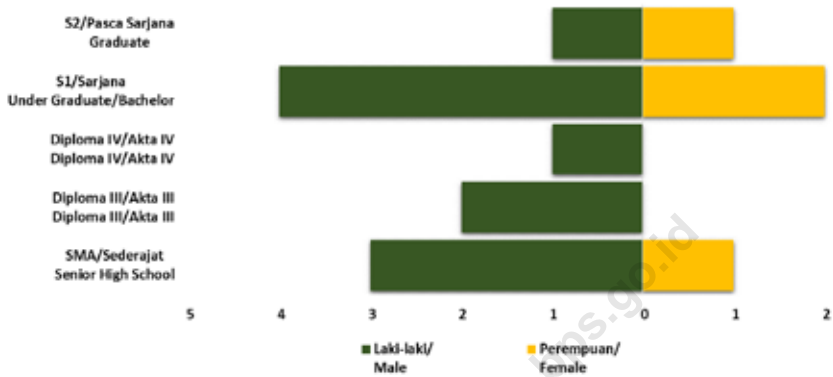
<https://tangerangkab.bps.go.id>



Sumber/Source: Kecamatan Cisoka/Cisoka District

Gambar 2.1
Figures

**Jumlah Rukun Warga (RW) dan Rukun Tetangga (RT)
Menurut Desa/Kelurahan di Kecamatan Cisoka, 2023**
**Number of Rukun Warga and Rukun Tetangga by Villages/
Subdistrict in Cisoka District, 2023**



Sumber/Source: Kecamatan Cisoka/Cisoka District

Gambar 2.1
Figures

Jumlah Pegawai Negeri Sipil Pemerintah Daerah Kecamatan Cisoka Menurut Tingkat Pendidikan dan Jenis Kelamin, 2023
Number of Civil Servants of Cisoka District Government by Educational Level and Sex, 2023

2.1 WILAYAH ADMINISTRATIF ADMINISTRATIVE AREA

Tabel 2.1.1 Jumlah Rukun Warga (RW) dan Rukun Tetangga (RT)
Table Menurut Desa/Kelurahan di Kecamatan Cisoka, 2023
*Number of Rukun Warga and Rukun Tetangga by Villages/
Subdistrict in Cisoka District, 2023*

| Desa/Kelurahan Village/Subdistrict | Rukun Warga (RW) Rukun Warga | Rukun Tetangga (RT) Rukun Tetangga |
|---|---------------------------------|---------------------------------------|
| (1) | (2) | (3) |
| Jeungjing | 7 | 48 |
| Cisoka | 7 | 20 |
| Sukatani | 7 | 31 |
| Cempaka | 11 | 40 |
| Karangharja | 4 | 25 |
| Carenang | 7 | 24 |
| Bojongloa | 5 | 25 |
| Caringin | 6 | 29 |
| Selapajang | 5 | 22 |
| Cibugel | 8 | 39 |
| Kecamatan Cisoka Cisoka District | 67 | 303 |

Sumber/Source: Kecamatan Cisoka/Cisoka District

2.2 SUMBER DAYA MANUSIA HUMAN RESOURCES

Tabel 2.2.1 Jumlah Pegawai Negeri Sipil Menurut Pemerintah Daerah dan Jenis Kelamin, 2023
Table Number of Civil Servants by Local Government and Sex, 2023

| Pemerintah Daerah <i>Local Government</i> | Laki-Laki <i>Male</i> | Perempuan <i>Female</i> | Jumlah <i>Total</i> |
|--|--------------------------|----------------------------|------------------------|
| (1) | (2) | (3) | (4) |
| Pemerintah Daerah Kecamatan Cisoka | 12 | 4 | 16 |
| Pemerintah Daerah Desa Jeungjing | – | – | – |
| Pemerintah Daerah Desa Cisoka | – | – | – |
| Pemerintah Daerah Desa Sukatani | – | – | – |
| Pemerintah Daerah Desa Cempaka | – | – | – |
| Pemerintah Daerah Desa Karangharja | – | – | – |
| Pemerintah Daerah Desa Carenang | – | – | – |
| Pemerintah Daerah Desa Bojongloa | – | – | – |
| Pemerintah Daerah Desa Caringin | – | – | – |
| Pemerintah Daerah Desa Selapajang | – | – | – |
| Pemerintah Daerah Desa Cibugel | – | – | – |

Sumber/Source: Kecamatan Cisoka/Cisoka District

Tabel 2.2.2 Jumlah Pegawai Negeri Sipil Pemerintah Daerah Kecamatan Cisoka Menurut Tingkat Pendidikan dan Jenis Kelamin, 2023
Table Number of Civil Servants of Cisoka District Government by Educational Level and Sex, 2023

| Tingkat Pendidikan <i>Educational Level</i> | Laki-Laki <i>Male</i> | Perempuan <i>Female</i> | Jumlah <i>Total</i> |
|---|--------------------------|----------------------------|------------------------|
| (1) | (2) | (3) | (4) |
| Sekolah Dasar (SD) <i>Primary School</i> | – | – | – |
| SMP/Sederajat <i>Junior High School</i> | – | – | – |
| SMA/Sederajat <i>Senior High School</i> | 3 | 1 | 4 |
| Diploma I/Akta I <i>Diploma I/Akta I</i> | – | – | – |
| Diploma II/Akta II <i>Diploma II/Akta II</i> | – | – | – |
| Diploma III/Akta III <i>Diploma III/Akta III</i> | 2 | – | 2 |
| Diploma IV/Akta IV <i>Diploma IV/Akta IV</i> | 1 | – | 1 |
| S1/Sarjana <i>Under Graduate/Bachelor</i> | 4 | 2 | 6 |
| S2/Pasca Sarjana <i>Graduate</i> | 1 | 1 | 2 |
| S3/Doktor/Ph.D <i>Post Graduate</i> | – | – | – |
| Jumlah/Total | 11 | 4 | 15 |

Sumber/Source: Kecamatan Cisoka/Cisoka District

3

PENDUDUK

POPULATION



JUMLAH PENDUDUK

Total Population

97.591 jiwa
people

PENDUDUK KECAMATAN CISOKA

POPULATION OF CISOKA
DISTRICT

KEPADATAN PENDUDUK

POPULATION DENSITY

3.126,43 jiwa/km²
people/km²

SEX RASIO

SEX RATIO

105,21



<https://tangerangkab.bps.go.id>

PENJELASAN TEKNIS

1. Sumber utama data kependudukan adalah sensus penduduk yang dilaksanakan setiap sepuluh tahun sekali. Sensus penduduk telah dilaksanakan sebanyak tujuh kali sejak Indonesia merdeka, yaitu tahun 1961, 1971, 1980, 1990, 2000, 2010, dan 2020.
2. Penduduk Indonesia adalah semua orang yang berdomisili di wilayah teritorial Indonesia selama enam bulan atau lebih dan atau mereka yang berdomisili kurang dari enam bulan tetapi bertujuan menetap
3. Kepadatan penduduk adalah rasio banyaknya penduduk per kilometer persegi
4. Rasio jenis kelamin adalah perbandingan antara penduduk laki-laki dan penduduk perempuan pada suatu wilayah dan waktu tertentu. Biasanya dinyatakan dengan banyaknya penduduk laki-laki untuk 100 penduduk perempuan

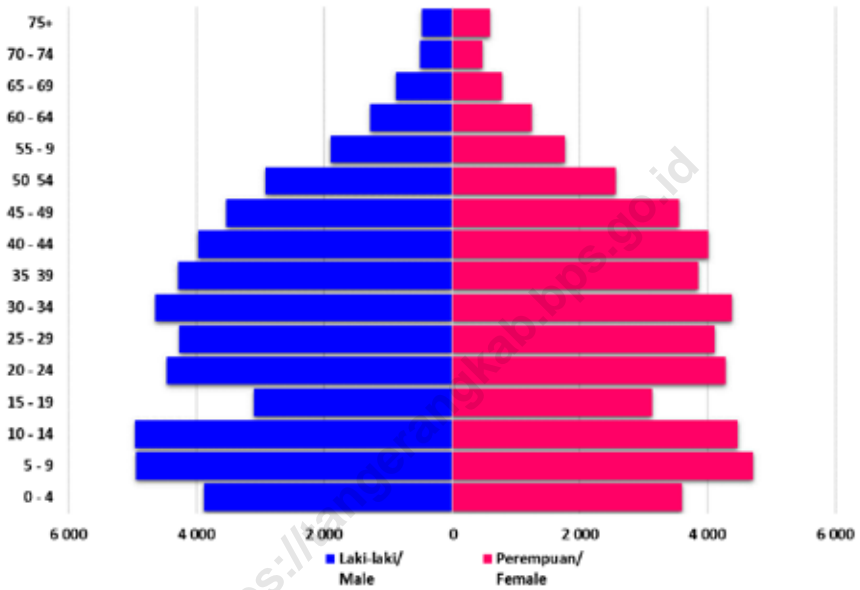
TECHNICAL NOTES

1. *The main source of demographic data is population census, which is conducted every ten years. Population Census has been conducted six times since Indonesia's independence: 1961, 1971, 1980, 1990, 2000, 2010, and 2020.*
2. *The population of Indonesia are all residents of the entire territory of Indonesia who have stayed for six months or longer, and those who intended to stay more than six months even though their length of stay is less than six months*
3. *Population density is ratio of population per square kilometer*
4. *Sex ratio is the ratio of males population to females population in a given area and time, usually expressed as the number of males for every 100 females*

ULASAN**DESCRIPTION**

- | | |
|---|---|
| <p>1. Berdasarkan data dari Dinas Kependudukan dan Pencatatan Sipil, Kecamatan Solear memiliki jumlah penduduk 101.969 jiwa, dengan kepadatan penduduk sebesar 1.926,21 jiwa per kilometer persegi.</p> | <p>1. <i>Based on data from the Population and Civil Registration Service, Solear District has a population of 101,969 people, with a population density of 1,926.21 people per square kilometer.</i></p> |
| <p>2. Jumlah penduduk laki-laki sebanyak 50.035 jiwa dan penduduk perempuan sebanyak 47.556 jiwa, sehingga rasio jenis kelamin sebesar 105,21.</p> | <p>2. <i>The male population is 52,383 and the female population is 47,556, so the sex ratio is 105.21.</i></p> |

<https://tangerangkab.bps.go.id>



Sumber/Source: Dinas Kependudukan dan Pencatatan Sipil Kabupaten Tangerang

Gambar 31
Figures

Piramida Penduduk Kecamatan Cisoka, 2023
Population Pyramid of Cisoka District, 2023

Tabel 3.1 Penduduk, Distribusi Persentase Penduduk, Kepadatan Penduduk, Rasio Jenis Kelamin Penduduk Menurut Desa/ Kelurahan di Kecamatan Cisoka, 2023
Table *Population, Percentage Distribution of Population, Population Density, and Population Sex Ratio by Villages/ Kelurahan in Cisoka District, 2023*

| Desa/Kelurahan Village/Kelurahan | Penduduk/Population | | |
|---|---------------------|------------------|---------------|
| | Laki-Laki/Male | Perempuan/Female | Jumlah/Total |
| (1) | (2) | (3) | (4) |
| Jeungjing | 6.606 | 6.263 | 12.869 |
| Cisoka | 5.805 | 5.454 | 11.259 |
| Sukatani | 5.658 | 5.386 | 11.044 |
| Cempaka | 3.884 | 3.627 | 7.511 |
| Karangharja | 4.009 | 3.808 | 7.817 |
| Carenang | 3.320 | 3.230 | 6.550 |
| Bojongloa | 5.196 | 4.960 | 10.156 |
| Caringin | 4.930 | 4.605 | 9.535 |
| Selapajang | 5.411 | 5.223 | 10.634 |
| Cibugel | 5.216 | 5.000 | 10.216 |
| Kecamatan Cisoka Cisoka District | 50.035 | 47.556 | 97.591 |

Lanjutan Tabel/*Continued Table 3 1*

| Desa/Kelurahan <i>Village/Kelurahan</i> | Persentase Penduduk <i>Percentage of Total Population</i> | Kepadatan Penduduk (per Km ²) <i>Population Density per sq km</i> | Rasio Jenis Kelamin Penduduk <i>Population Sex Ratio</i> |
|--|--|---|---|
| (1) | (5) | (6) | (7) |
| Jeungjing | 13,19 | 3.373,79 | 105,48 |
| Cisoka | 11,54 | 3.066,93 | 106,44 |
| Sukatani | 11,32 | 4.642,67 | 105,05 |
| Cempaka | 7,70 | 2.417,02 | 107,09 |
| Karangharja | 8,01 | 3.198,84 | 105,28 |
| Carenang | 6,71 | 1.046,64 | 102,79 |
| Bojongloa | 10,41 | 4.087,90 | 104,76 |
| Caringin | 9,77 | 3.496,15 | 107,06 |
| Selapajang | 10,90 | 4.887,99 | 103,60 |
| Cibugel | 10,47 | 4.742,96 | 104,32 |
| Kecamatan Cisoka <i>Cisoka District</i> | 100,00 | 1.627,08 | 105,21 |

Sumber/*Source*: Dinas Kependudukan dan Pencatatan Sipil Kabupaten Tangerang/*Population and Civil Registration Office of Tangerang Regency*

Tabel 3.2 Jumlah Penduduk Menurut Kelompok Umur dan Jenis Kelamin di Kecamatan Cisoka, 2023
Table Population by Age Groups and Sex in Cisoka District, 2023

| Kelompok Umur Age Groups | Jenis Kelamin/Sex | | |
|-----------------------------|-------------------|---------------------|-----------------|
| | Laki-Laki Male | Perempuan Female | Jumlah Total |
| (1) | (2) | (3) | (4) |
| 0 – 4 | 3.882 | 3.606 | 7.488 |
| 5 – 9 | 4.954 | 4.711 | 9665 |
| 10 – 14 | 4.964 | 4.474 | 9438 |
| 15 – 19 | 3.104 | 3.131 | 6235 |
| 20 – 24 | 4.462 | 4.280 | 8742 |
| 25 – 29 | 4.269 | 4.116 | 8385 |
| 30 – 34 | 4.644 | 4.381 | 9025 |
| 35 – 39 | 4.294 | 3.848 | 8142 |
| 40 – 44 | 3.978 | 4.014 | 7992 |
| 45 – 49 | 3.532 | 3.554 | 7086 |
| 50 – 54 | 2.918 | 2.565 | 5483 |
| 55 – 59 | 1.903 | 1.768 | 3671 |
| 60 – 64 | 1.277 | 1.251 | 2528 |
| 65 – 69 | 885 | 789 | 1674 |
| 70 – 74 | 498 | 482 | 980 |
| 75+ | 471 | 586 | 1057 |
| Cisoka | 50.035 | 47.556 | 97.591 |

Sumber/Source: Dinas Kependudukan dan Pencatatan Sipil Kabupaten Tangerang/Population and Civil Registration Office of Tangerang Regency

4

SOSIAL DAN KESEJAHTERAAN RAKYAT

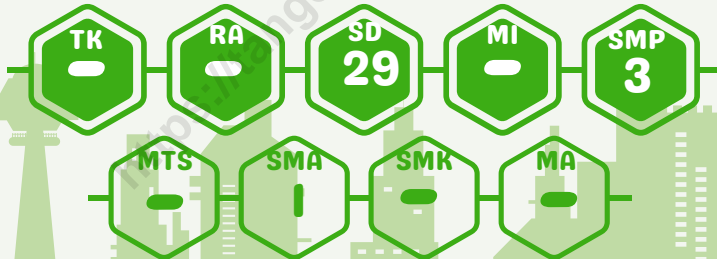
SOCIAL AND WELFARE

Jumlah Sekolah Menurut Tingkat Pendidikan di Kecamatan Cisoka, 2023/2024

*Number of Schools According to Education Level in Cisoka District,
2023/2024*

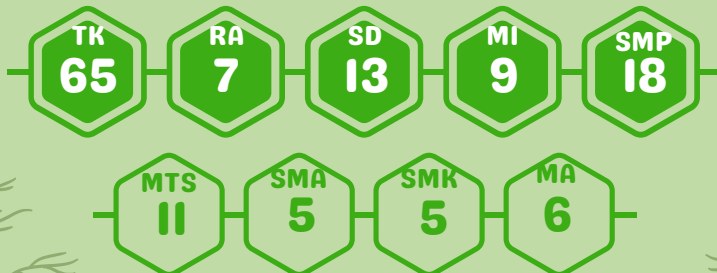
NEGERI

Public



SWASTA

Private



<https://tangerangkab.bps.go.id>

PENJELASAN TEKNIS

1. Jenjang Pendidikan Formal terdiri atas pendidikan dasar, pendidikan menengah, dan pendidikan tinggi. Jenis pendidikan yang diajarkan mencakup pendidikan umum, kejuruan, akademik, profesi, vokasi, keagamaan, dan khusus.
 - a. Pendidikan Dasar berbentuk Sekolah Dasar (SD) dan Madrasah Ibtidaiyah (MI) atau bentuk lain yang sederajat serta Sekolah Menengah Pertama (SMP) dan Madrasah Tsanawiyah (MTs) atau bentuk lain yang sederajat.
 - b. Pendidikan Menengah berbentuk Sekolah Menengah Atas (SMA), Madrasah Aliyah (MA), Sekolah Menengah Kejuruan (SMK), dan Madrasah Aliyah Kejuruan (MAK), atau bentuk lain yang sederajat.
 - c. Pendidikan Tinggi merupakan jenjang pendidikan setelah pendidikan menengah yang mencakup program pendidikan diploma, sarjana, magister, spesialis, dan doktor yang diselenggarakan oleh perguruan tinggi. Perguruan tinggi dapat berbentuk akademi, politeknik, sekolah tinggi, atau institut.
2. Rumah Sakit adalah tempat

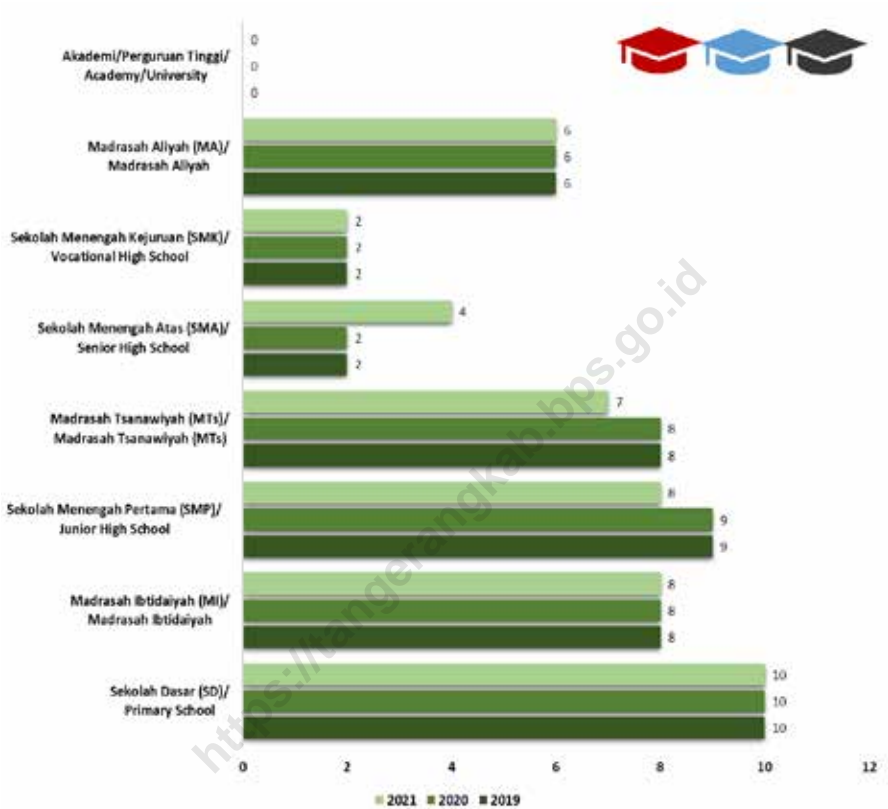
TECHNICAL NOTES

1. *The Formal Education Level consists of primary education, secondary education, and high education. The kind of education that taught consists of general education, vocational, academic, professional, religious, and specific education.*
 - a. *The Primary Education consists of Elementary School and Islamic Elementary School or other equivalent forms and Junior High School and MTs or other equivalent forms.*
 - b. *The Secondary Education consists of the senior high school, Madrasah Aliyah, Vocational School, and Vocational Madrasah Aliyah, or other equivalent forms.*
 - c. *The Tertiary Education consists of the education level after the secondary education that consists of diplomas, bachelor, master, specialist, and doctoral degrees that are held by the college. The universities can be academy, polytechnic, college, or institute.*

- pemeriksaan dan perawatan kesehatan, biasanya berada di bawah pengawasan dokter/tenaga medis, yang melayani penderita yang sakit untuk berobat rawat jalan atau rawat inap Undang-undang RI No 44 Tahun 2009 tentang rumah sakit mengelompokkan rumah sakit berdasarkan jenis pelayanan yang diberikan menjadi:
2. *Hospital is a place for health check, usually controlled/supervised by doctors/medical personnel to serve the ill patients to get outpatient or inpatient treatment services The law of the Republic of Indonesia Number 44 year 2009 concerning about hospital have been grouping hospital based on the type of service being given into:*
 3. Puskesmas (Pusat Kesehatan Masyarakat) adalah unit pelaksana teknis dinas kesehatan kabupaten/kota yang mempunyai fungsi utama sebagai penyelenggara pelayanan kesehatan tingkat pertama Wilayah kerja puskesmas maksimal adalah satu kecamatan Untuk dapat menjangkau wilayah kerjanya, puskesmas mempunyai jaringan pelayanan yang meliputi unit Puskesmas Pembantu (Pustu), unit Puskesmas Keliling (Puskel), dan unit bidan desa/komunitas (Peraturan Menteri Kesehatan RI No 75 Tahun 2014 Tentang Pusat Kesehatan Masyarakat)
 3. *Public Health Center is technical implementation unit of regency health department that have the primary function as a first-level health care providers The working area standard of public health center is one district and to reach their working areas, public health centers have a service network covering subsidiary of public health center, mobile public health center units, and midwife units (Regulation of the Minister of Health of Indonesia Number 75 Year 2014 about Public Health Center)*

ULASAN**DESCRIPTION**

- | | |
|--|--|
| <p>1. Pada Tahun 2023 di Kecamatan Cisoka terdapat 42 SD, 9 MI, 21 SMP, 11 MTs, 6 SMA, 5 SMK, dan 12 MA.</p> <p>2. Jumlah guru SD sebanyak 88 orang, MI 88 orang, SMP 196 orang, MTs 126 orang, SMA 106 orang, SMK 111 orang, dan MA 61 orang.</p> <p>3. Jumlah murid SD sebanyak 10.315 orang, MI 1.749 orang, SMP 3.943 orang, MTs 56 orang, SMA 2.021 orang, SMK 1.784 orang, dan MA 967 orang.</p> | <p>1. <i>In 2023 in Cisoka Subdistrict there are 42 SD, 9 MI, 21 SMP, 11 MTs, 6 SMA, 5 SMK, and 12 MA.</i></p> <p>2. <i>The number of elementary school teachers is 88 people, MI 88 people, SMP 196 people, MTs 126 people, SMA 106 people, SMK 111 people, and MA 61 people.</i></p> <p>3. <i>The number of elementary school students is 10,315, MI 1,749, SMP 3,943, MTs 56, SMA 2,021, SMK 1,784, and MA 967.</i></p> |
|--|--|



Sumber/Source: Kantor Kecamatan Cisoka/Cisoka District Office

Gambar 4 1
Figures

Banyaknya Desa1/Kelurahan yang Memiliki Fasilitas Sekolah Menurut Tingkat Pendidikan di Kecamatan Cisoka, 2021–2023
Number of Villages1/Kelurahan Having Educational Facilities by Educational Level in Cisoka District, 2021–2023

4.1 PENDIDIKAN EDUCATION

Tabel 4.1.1 Banyaknya Desa/Kelurahan yang Memiliki Fasilitas Sekolah Menurut Tingkat Pendidikan di Kecamatan Cisoka, 2021–2023
Number of Villages/Kelurahan Having Educational Facilities by Educational Level in Cisoka District, 2021–2023

| Tingkat Pendidikan Educational Level | 2021 | 2022 | 2023 |
|--|------|------|------|
| (1) | (2) | (3) | (4) |
| Sekolah Dasar (SD) <i>Primary School</i> | 10 | 10 | 10 |
| Madrasah Ibtidaiyah (MI) <i>Madrasah Ibtidaiyah</i> | 8 | 8 | 8 |
| Sekolah Menengah Pertama (SMP) <i>Junior High School</i> | 9 | 9 | 8 |
| Madrasah Tsanawiyah (MTs) <i>Madrasah Tsanawiyah (MTs)</i> | 8 | 8 | 7 |
| Sekolah Menengah Atas (SMA) <i>Senior High School</i> | 2 | 2 | 4 |
| Sekolah Menengah Kejuruan (SMK) <i>Vocational High School</i> | 2 | 2 | 2 |
| Madrasah Aliyah (MA) <i>Madrasah Aliyah</i> | 6 | 6 | 6 |
| Akademi/Perguruan Tinggi <i>Academy/University</i> | 0 | 0 | 0 |

Sumber/Source: Kantor Kecamatan Cisoka/Cisoka District Office

Tabel 4.1.2 Jumlah Sekolah Menurut Tingkat Pendidikan di Kecamatan Cisoka, 2022/2023 dan 2023/2024
Table Number of Schools by Educational Level in Cisoka District, 2022/2023 and 2023/2024

| Tingkat Pendidikan Educational Level | Negeri/Public | | Swasta/Private | | Jumlah/Total | |
|--|---------------|-----------|----------------|-----------|--------------|-----------|
| | 2022/2023 | 2023/2024 | 2022/2023 | 2023/2024 | 2022/2023 | 2023/2024 |
| (1) | (2) | (3) | (4) | (5) | (6) | (7) |
| Taman Kanak-Kanak (TK) ¹ /Kindergarten ¹ | 8 | – | 8 | 65 | 8 | 65 |
| Raudatul Athfal (RA) ² Raudatul Athfal (RA) ² | – | – | 6 | 7 | 6 | 7 |
| Sekolah Dasar (SD) ¹ Elementary Schools ¹ | 28 | 29 | 12 | 13 | 40 | 42 |
| Madrasah Ibtidaiyah (MI) ² /Madrasah Ibtidaiyah (MI) ² | – | – | 9 | 9 | 9 | 9 |
| Sekolah Menengah Pertama (SMP) ¹ /Junior High Schools ¹ | 3 | 3 | 18 | 18 | 21 | 21 |
| Madrasah Tsanawiyah (MTs) ² /Madrasah Tsanawiyah (MTs) ² | – | – | 11 | 11 | 11 | 11 |
| Sekolah Menengah Atas (SMA) ¹ /Senior High Schools ¹ | 1 | 1 | 4 | 5 | 5 | 6 |
| Sekolah Menengah Kejuruan (SMK) ¹ Vocational High Schools ¹ | – | – | 5 | 5 | 5 | 5 |
| Madrasah Aliyah (MA) ² Madrasah Aliyah (MA) ² | – | – | 6 | 6 | 6 | 12 |

Catatan/Note: ³ Seluruh Raudatul Athfal (RA) berstatus swasta/All Raudatul Athfal (RA) are private

Sumber/Source: ¹ Kementerian Pendidikan, Kebudayaan, Riset, dan Teknologi, Sistem Data Pokok Pendidikan, data semester ganjil laporan sampai dengan 30 November 2022/Ministry of Education, Culture, Research, and Technology, Basic Education Data System, odd semester report data up to 30 November 2022

² Kementerian Agama, EMIS, data semester ganjil laporan sampai dengan 17 Februari 2023/Ministry of Religious Affairs, EMIS, odd semester report data up to 17 February 2023

Tabel 4.1.3 Jumlah Guru Menurut Tingkat Pendidikan di Kecamatan Cisoka, 2022/2023 dan 2023/2024
Table Number of Teachers by Educational Level in Cisoka District, 2022/2023 and 2023/2024

| Tingkat Pendidikan Educational Level | Negeri/Public | | Swasta/Private | | Jumlah/Total | |
|--|---------------|-----------|----------------|-----------|--------------|-----------|
| | 2022/2023 | 2023/2024 | 2022/2023 | 2023/2024 | 2022/2023 | 2023/2024 |
| (1) | (2) | (3) | (4) | (5) | (6) | (7) |
| Taman Kanak-Kanak (TK) ¹ /Kindergarten ¹ | – | – | 20 | 116 | 20 | 116 |
| Raudatul Athfal (RA) ² Raudatul Athfal (RA) ² | – | – | 22 | 28 | 22 | 88 |
| Sekolah Dasar (SD) ^{1,3} Elementary Schools ^{1,3} | 307 | 285 | 108 | 88 | 108 | 88 |
| Madrasah Ibtidaiyah (MI) ² /Madrasah Ibtidaiyah (MI) ² | – | – | 85 | 88 | 85 | 88 |
| Sekolah Menengah Pertama (SMP) ^{1,3} / Junior High Schools ^{1,3} | 100 | 110 | 116 | 86 | 216 | 196 |
| Madrasah Tsanawiyah (MTs) ² /Madrasah Tsanawiyah (MTs) ² | – | – | 132 | 126 | 132 | 126 |
| Sekolah Menengah Atas (SMA) ^{1,3} /Senior High Schools ^{1,3} | 42 | 45 | 36 | 61 | 78 | 106 |
| Sekolah Menengah Kejuruan (SMK) ^{1,3,4} Vocational High Schools ^{1,3,4} | – | – | 94 | 111 | 94 | 111 |
| Madrasah Aliyah (MA) ² Madrasah Aliyah (MA) ² | – | – | 56 | 61 | 56 | 61 |

Catatan/Note: ³ Jumlah guru termasuk kepala sekolah dan guru/The total of teachers including headmaster and teacher

⁴ Guru yang mengajar di dua sekolah atau lebih dihitung di masing-masing sekolah/Teacher who taught in two schools or more counted in every school

Sumber/Source: ¹ Kementerian Pendidikan, Kebudayaan, Riset, dan Teknologi, Sistem Data Pokok Pendidikan, data semester ganjil laporan sampai dengan 30 November 2022/Ministry of Education, Culture, Research, and Technology, Basic Education Data System, odd semester report data up to 30 November 2022

² Kementerian Agama, EMIS, data semester ganjil laporan sampai dengan 17 Februari 2023/Ministry of Religious Affairs, EMIS, odd semester report data up to 17 February 2023

Tabel 4.1.4 Jumlah Murid Menurut Tingkat Pendidikan di Kecamatan Cisoka, 2022/2023 dan 2023/2024
Table Number of Pupils by Educational Level in Cisoka District, 2022/2023 and 2023/2024

| Tingkat Pendidikan Educational Level | Negeri/Public | | Swasta/Private | | Jumlah/Total | |
|--|---------------|-----------|----------------|-----------|--------------|-----------|
| | 2022/2023 | 2023/2024 | 2022/2023 | 2023/2024 | 2022/2023 | 2023/2024 |
| (1) | (2) | (3) | (4) | (5) | (6) | (7) |
| Taman Kanak-Kanak (TK) ¹ /Kindergarten ¹ | – | – | 130 | 1.870 | 130 | 1.870 |
| Raudatul Athfal (RA) ² Raudatul Athfal (RA) ² | – | – | 290 | 308 | 290 | 308 |
| Sekolah Dasar (SD) ¹ Elementary Schools ¹ | 8.263 | 8.720 | 1.546 | 1.595 | 9.809 | 10.315 |
| Madrasah Ibtidaiyah (MI) ² /Madrasah Ibtidaiyah (MI) ² | – | – | 1.758 | 1.749 | 1.758 | 1.749 |
| Sekolah Menengah Pertama (SMP) ¹ /Junior High Schools ¹ | 2.457 | 2.677 | 1.372 | 1.266 | 3.829 | 3.943 |
| Madrasah Tsanawiyah (MTs) ² /Madrasah Tsanawiyah (MTs) ² | – | – | 51 | 56 | 51 | 56 |
| Sekolah Menengah Atas (SMA) ¹ /Senior High Schools ¹ | 1.220 | 1.367 | 614 | 654 | 1.834 | 2.021 |
| Sekolah Menengah Kejuruan (SMK) ¹ Vocational High Schools ¹ | – | – | 1.833 | 1.784 | 1.833 | 1.784 |
| Madrasah Aliyah (MA) ² Madrasah Aliyah (MA) ² | – | – | 1.007 | 967 | 1.007 | 967 |

Catatan/Note:

Sumber/Source: ¹ Kementerian Pendidikan, Kebudayaan, Riset, dan Teknologi, Sistem Data Pokok Pendidikan, data semester ganjil laporan sampai dengan 30 November 2022/Ministry of Education, Culture, Research, and Technology, Basic Education Data System, odd semester report data up to 30 November 2022

² Kementerian Agama, EMIS, data semester ganjil laporan sampai dengan 17 Februari 2023/Ministry of Religious Affairs, EMIS, odd semester report data up to 17 February 2023

4.2 KESEHATAN HEALTH

Tabel 4.2.1 Banyaknya Desa1/Kelurahan yang Memiliki Sarana Kesehatan Menurut Jenis Sarana Kesehatan di Kecamatan Cisoka, 2021–2023
Table **Number of Villages1/Kelurahan Health Facilities by Type of Health Facilities in Cisoka District, 2021–2023**

| Jenis Sarana Kesehatan Type of Health Facilities | 2021 | 2022 | 2023 |
|---|------|------|------|
| (1) | (2) | (3) | (4) |
| Rumah Sakit Hospital | – | – | – |
| Rumah Sakit Bersalin Maternity Hospital | – | – | – |
| Poliklinik/Balai Pengobatan Polyclinic | 6 | 6 | 5 |
| Puskesmas Rawat Inap Public Health Center with Inpatient Care | 1 | 1 | 1 |
| Puskesmas Tanpa Rawat Inap Public Health Center without Inpatient Care | 1 | 1 | – |
| Apotek Pharmacy | 4 | 4 | 6 |

Sumber/Source: Kantor Kecamatan Cisoka/Cisoka District Office

Tabel 4.2.2 **Banyaknya Warga Penderita Kekurangan Gizi Menurut Desa/Kelurahan di Kecamatan Cisoka, 2023**
Table **Number of People with Malnutrition by Villages/Kelurahan in Cisoka District, 2023**

| Desa/Kelurahan <i>Village/Kelurahan</i> | 2023 |
|---|-------------|
| (1) | (2) |
| Jeungjing | – |
| Cisoka | – |
| Sukatani | – |
| Cempaka | – |
| Karangharja | – |
| Carenang | 28 |
| Bojongloa | – |
| Caringin | – |
| Selapajang | – |
| Cibugel | – |
| Kecamatan Cisoka <i>Cisoka District</i> | 28 |

Sumber/Source: Kantor Kecamatan Cisoka/Cisoka District Office

4.3 PERUMAHAN DAN LINGKUNGAN HOUSING AND ENVIRONMENT

Tabel 4.3.1 Banyaknya Desa/Kelurahan Menurut Sumber Air Minum Sebagian Besar Keluarga di Kecamatan Cisoka, 2021–2023
Table **Number of Villages/Kelurahan by Drinking Water Source of**

| Sumber Air Minum Source of Drinking Water | 2021 | 2022 | 2023 |
|--|------|------|------|
| (1) | (2) | (3) | (4) |
| Air Kemasan Bermerk/ <i>Branded Bottled Water</i> | – | – | – |
| Air Isi Ulang/ <i>Refil Water</i> | – | – | 2 |
| Leding Dengan Meteran/ <i>Metered Piped Water</i> | – | – | – |
| Leding Tanpa Meteran/ <i>Non Metered Piped Water</i> | – | – | – |
| Sumur Bor atau Pompa/ <i>Artesian Well or Pumped Water</i> | 10 | 10 | 8 |
| Sumur/ <i>Well</i> | – | – | – |
| Mata Air/ <i>Spring</i> | – | – | – |
| Sungai/Danau/Kolam/ Waduk/Situ/ Embung/Bendungan/ <i>River/Lake/Pond/ Reservoir/Dam</i> | – | – | – |
| Air Hujan/ <i>Rainwater</i> | – | – | – |
| Lainnya/ <i>Others</i> | – | – | – |

Sumber/*Source*: Kantor Kecamatan Cisoka/*Cisoka District Office*

Tabel 4.3.2 **Banyaknya Desa/Kelurahan Menurut Sumber Penerangan Jalan Utama Desa/Kelurahan di Kecamatan Cisoka, 2021–2023**
Table **Number of Villages/Kelurahan by Source of Villages/Kelurahan's Main Street Illumination in Cisoka District, 2021–2023**

| Sumber Penerangan Jalan Utama <i>Source of Main Street Illumination</i> | 2021 | 2022 | 2023 |
|---|-------------|-------------|-------------|
| (1) | (2) | (3) | (4) |
| Listrik Pemerintah/ <i>State Electricity</i> | – | – | 9 |
| Listrik Non Pemerintah/ <i>Non-State Electricity</i> | 10 | 10 | 1 |
| Non Listrik/ <i>Non-Electric</i> | – | – | 0 |

Sumber/Source: Kantor Kecamatan Cisoka/Cisoka District Office

Tabel 4.3.3 Banyaknya Desa/Kelurahan Menurut Penggunaan Fasilitas Tempat Buang Air Besar Sebagian Besar Keluarga di Kecamatan Cisoka, 2021–2023
Table *Number of Villages/Kelurahan by Toilet Facility Used by Majority Family in Cisoka District, 2021–2023*

| Fasilitas Tempat Buang Air Besar <i>Toilet Facility</i> | 2021 | 2022 | 2023 |
|--|------|------|------|
| (1) | (2) | (3) | (4) |
| Jamban/Toilet | 10 | 10 | 10 |
| Sendiri/ <i>Private</i> | 10 | 10 | 10 |
| Bersama/ <i>Shared</i> | – | – | – |
| Umum/ <i>Public</i> | – | – | – |
| Bukan Jamban/<i>Non-Toilet</i> | – | – | – |
| Jumlah/<i>Total</i> | 10 | 10 | 10 |

Sumber/*Source*: Kantor Kecamatan Cisoka/*Cisoka District Office*

Tabel 4.3.4 Banyaknya Desa/Kelurahan Menurut Jenis Bahan Bakar untuk Memasak yang Digunakan Sebagian Besar Keluarga di Kecamatan Cisoka, 2023
Table *Number of Villages/Kelurahan by Type of Cooking Fuel Used by Majority Family in Cisoka District, 2023*

| Jenis Bahan Bakar untuk Memasak <i>Type of Cooking Fuel</i> | 2023 |
|--|-----------|
| (1) | (2) |
| Listrik/ <i>Electric</i> | – |
| Elpiji 5,5 kg/ <i>Blue Gas 5.5 kg-LPG</i> | – |
| Elpiji 12 kg/ <i>12 kg-LPG</i> | – |
| Elpiji 3 kg/ <i>3 kg-LPG</i> | 10 |
| Gas Kota/ <i>City Gas</i> | – |
| Biogas/ <i>Biogas</i> | – |
| Minyak Tanah/ <i>Kerosene</i> | – |
| Briket/ <i>Briquettes</i> | – |
| Arang/ <i>Charcoal</i> | – |
| Kayu Bakar/ <i>Firewood</i> | – |
| Lainnya/ <i>Others</i> | – |
| Jumlah/<i>Total</i> | 10 |

Sumber/*Source*: Kantor Kecamatan Cisoka/*Cisoka District Office*

4.4 AGAMA DAN SOSIAL LAINNYA RELIGION AND OTHER SOCIAL AFFAIRS

Tabel 4.4.1 Adanya kejadian Bencana Alam Menurut Desa/
Table Kelurahan dan Jenis Bencana Alam Kecamatan Cisoka,
2023
*The Occurrence of Natural Disasters by Village/Subdistrict
and Type of Natural Disaster in Cisoka District, 2023*

| Desa/Kelurahan <i>Village/Kelurahan</i> | Gempa Bumi <i>Earthquake</i> | Tsunami <i>Tsunami</i> | Gunung Meletus <i>Volcanic Eruption</i> | Tanah Longsor <i>Landslide</i> |
|--|---------------------------------|---------------------------|---|-----------------------------------|
| (1) | (2) | (3) | (4) | (5) |
| Jeungjing | – | – | – | – |
| Cisoka | – | – | – | 1 |
| Sukatani | – | – | – | – |
| Cempaka | – | – | – | – |
| Karangharja | – | – | – | – |
| Carenang | – | – | – | – |
| Bojongloa | – | – | – | – |
| Caringin | – | – | – | – |
| Selapajang | 1 | – | – | 1 |
| Cibugel | – | – | – | – |
| Kecamatan Cisoka <i>Cisoka District</i> | 1 | – | – | 2 |

Lanjutan Tabel/*Continued Table 4 4 1*

| Desa/Kelurahan Village/Kelurahan | Banjir Floods | Banjir Bandang Flash Floods | Kekeringan Drought | Kebakaran Hutan dan Lahan Forest and Land Fires |
|---|--------------------------|--|-------------------------------|--|
| (1) | (6) | (7) | (8) | (9) |
| Jeungjing | 1 | – | – | – |
| Cisoka | 1 | – | – | – |
| Sukatani | – | – | – | – |
| Cempaka | – | – | – | – |
| Karangharja | – | – | – | – |
| Carenang | 1 | – | – | – |
| Bojongloa | – | – | – | – |
| Caringin | – | – | – | – |
| Selapajang | – | – | – | – |
| Cibugel | – | – | – | – |
| Kecamatan Cisoka Cisoka District | 3 | – | – | – |

Lanjutan Tabel/*Continued Table 4 4 1*

| Desa/Kelurahan Village/Kelurahan | Angin Puyuh/ Puting Beliung/ Topan Tornado/Typhoon | Gelombang Pasang Tidal Wave | Abrasi Abrasion |
|---|---|--|----------------------------|
| (1) | (1-) | (11) | (12) |
| Jeungjing | – | – | – |
| Cisoka | – | – | – |
| Sukatani | – | – | – |
| Cempaka | – | – | – |
| Karangharja | – | – | – |
| Carenang | – | – | – |
| Bojongloa | – | – | – |
| Caringin | – | – | – |
| Selapajang | 1 | – | – |
| Cibugel | – | – | – |
| Kecamatan Cisoka Cisoka District | 1 | – | – |

Sumber/*Source*: Kantor Kecamatan Cisoka/*Cisoka District Office*

Tabel 4.4.2 Keberadaan Fasilitas/Upaya Antisipasi/Mitigasi Bencana Alam Menurut Desa/Kelurahan di Kecamatan Cisoka, 2023
Table Existence of Facilities/Efforts for Anticipation/Mitigation of Natural Disasters by Villages/Kelurahan by Villages/Kelurahan in Cisoka District, 2023

| Desa/Kelurahan Village/Kelurahan | Sistem Peringatan Dini Bencana Alam Natural Disaster Early Warning System | Sistem Peringatan Dini Khusus Tsunami Tsunami Early Warning System | Perlengkapan Keselamatan Safety Equipment |
|---|--|---|--|
| (1) | (2) | (3) | (4) |
| Jeungjing | – | – | – |
| Cisoka | – | – | – |
| Sukatani | – | – | – |
| Cempaka | – | – | – |
| Karangharja | – | – | – |
| Carenang | – | – | – |
| Bojongloa | – | – | – |
| Caringin | – | – | – |
| Selapajang | – | – | – |
| Cibugel | – | – | – |
| Kecamatan Cisoka Cisoka District | – | – | – |

Lanjutan Tabel/*Continued Table* 4.4.2

| Desa/Kelurahan <i>Village/Kelurahan</i> | Rambu-Rambu dan Jalur Evakuasi Bencana <i>Sign and Evacuation Route</i> | Pembuatan, Perawatan, atau Normalisasi: Sungai, Kanal, Tanggul, Parit, Drainase, Waduk, Pantai, dll <i>Manufacture, Maintenance, or Normalization: Rivers, Canals, Embankment, etc</i> |
|---|---|--|
| (1) | (5) | (6) |
| Jeungjing | – | – |
| Cisoka | – | 1 |
| Sukatani | – | – |
| Cempaka | – | – |
| Karangharja | – | – |
| Carenang | – | – |
| Bojongloa | – | – |
| Caringin | – | – |
| Selapajang | – | 1 |
| Cibugel | – | – |
| Kecamatan Cisoka <i>Cisoka District</i> | – | 2 |

Sumber/*Source*: Kantor Kecamatan Cisoka/*Cisoka District Office*

Tabel 4.4.3
Table

Banyaknya Desa/Kelurahan yang Memiliki Kelompok Kegiatan Olahraga Menurut Jenis Olahraga dan Ketersediaan Fasilitas/Lapangan Olahraga di Kecamatan Cisoka, 2023
Number of Villages/Kelurahan Having Sport Activities Groups by Type of Sport and Availability of Sport Facilities/Fields in Cisoka District, 2023

| Jenis Olahraga <i>Type of Sport</i> | Kondisi Fasilitas/Lapangan Olahraga <i>Condition of Sport Facilities/Fields</i> | | | Tidak Ada Fasilitas/ Lapangan Olahraga <i>No Sport Facilities/ Fields</i> |
|---|--|--------------|-------------|---|
| | Baik | Rusak Sedang | Rusak Parah | |
| (1) | (2) | (3) | (4) | (5) |
| Sepak Bola/ <i>Soccer</i> | 7 | – | – | 3 |
| Bola Voli/ <i>Volley Ball</i> | 10 | – | – | – |
| Bulu Tangkis/ <i>Badminton</i> | 10 | – | – | – |
| Bola Basket/ <i>Basket Ball</i> | 1 | – | – | 9 |
| Tenis Lapangan/ <i>Court Tennis</i> | – | – | – | 10 |
| Tenis Meja/ <i>Table Tennis</i> | 9 | – | – | 1 |
| Futsal/ <i>Futsal</i> | 4 | – | – | 6 |
| Renang/ <i>Swimming</i> | 3 | – | – | 7 |
| Bela Diri/ <i>Martial Arts</i> | 5 | – | – | 5 |
| Bilyard/ <i>Billiards</i> | 1 | – | – | 9 |
| Fitnes, Aerobik, dll/ <i>Fitness, Aerobics, etc</i> | 4 | – | – | 6 |
| Lainnya/ <i>Others</i> | – | – | – | 10 |

Sumber/*Source*: Kantor Kecamatan Cisoka/*Cisoka District Office*

5

PERTANIAN AGRICULTURE

Produksi Buah-buahan Menurut Jenis Tanaman di Kecamatan Cisoka 2023

Fruit Production According to Plant Type in Cisoka District 2023



515
kuintal/quintal



202
kuintal/quintal



1.731
kuintal/quintal



1.042
kuintal/quintal



175
kuintal/quintal



<https://tangerangkab.bps.go.id>

PENJELASAN TEKNIS

1. Tanaman sayuran dan buah-buahan semusim

Tanaman sayuran semusim adalah tanaman sumber vitamin, garam mineral dan lain-lain yang dikonsumsi dari bagian tanaman yang berupa daun, bunga, buah, dan umbinya, yang berumur kurang dari satu tahun.

Tanaman buah-buahan semusim adalah tanaman sumber vitamin, garam mineral, dan lain-lain yang dikonsumsi dari bagian tanaman yang berupa buah, berumur kurang dari satu tahun, tidak berbentuk pohon/rumpun tetapi menjalar dan berbatang lunak.

2. Tanaman buah-buahan dan sayuran tahunan

Tanaman buah-buahan tahunan adalah tanaman sumber vitamin, garam mineral, dan lain-lain yang dikonsumsi dari bagian tanaman yang berupa buah dan merupakan tanaman tahunan.

Tanaman sayuran tahunan adalah tanaman sumber vitamin, garam mineral, dan lain-lain yang dikonsumsi dari bagian tanaman yang berupa daun dan atau buah yang berumur lebih dari satu tahun.

3. Tanaman biofarmaka adalah tanaman yang bermanfaat untuk obat-obatan, kosmetik, dan

TECHNICAL NOTES

1. *Seasonal vegetable and fruit plants*

Seasonal vegetable plants are plants which are the sources of vitamin, mineral salt, etc, consumed from the part of the plant in the form of leaf, flower, fruit, and root with the age of less than one year.

Seasonal fruit plants are plants which are the sources of vitamin, mineral salt, etc, consumed from the part of the plant in the form of fruits. These plants are creeps with the age of less than one year.

2. *Annual fruit and vegetable plants*

Annual fruit plants are plants which are the sources of vitamin, contained mineral salt, etc, consumed from the part of plant in the form of fruit and more than one year of age.

Annual vegetable plants are plants which are the sources of vitamin, contained mineral salt, etc, consumed from the part of the plant in the form of vegetable and more than one year of age.

3. *Medicinal plants are plants which are useful for medicine. It is consumed from part of the plant*

kesehatan yang dikonsumsi atau digunakan dari bagian-bagian tanaman seperti daun, batang, buah, umbi (rimpang) ataupun akar.

such as leaf, flower, fruit, tuber, and root.

4. Tanaman hias adalah tanaman yang mempunyai nilai keindahan baik bentuk, warna daun, tajuk maupun bunganya, sering digunakan untuk penghias pekarangan dan lain sebagainya.

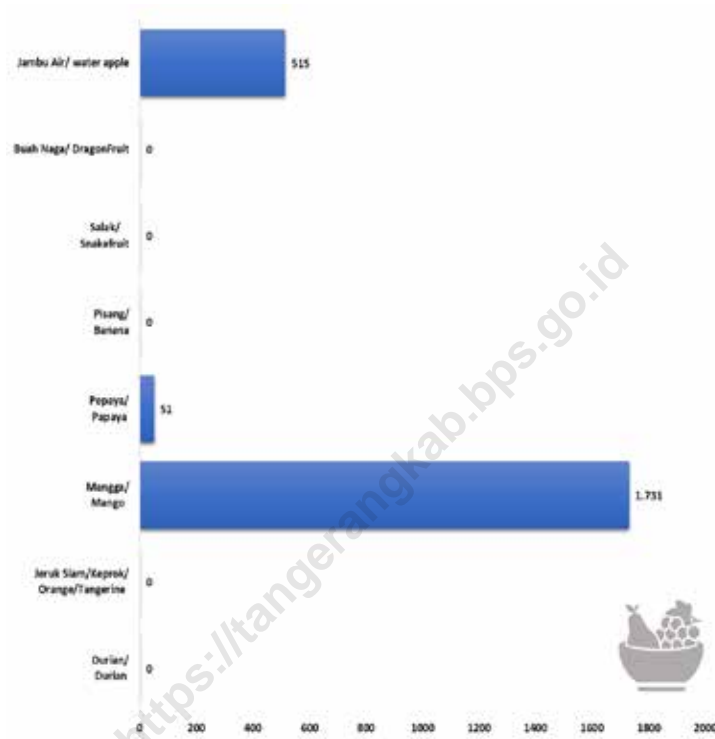
4. *Ornamental plants are plants which have a beauty value, either in shape, colour of leaf or crown of flower, and they are often used as a yard decorator.*

<https://tangerangkab.bps.go.id>

ULASAN**DESCRIPTION**

1. Pada Tahun 2023 panen tanaman sayuran semusim kangkung seluas 4 ha dengan produksi 348 kuintal.
 2. Jumlah produksi panen buah-buahan tahunan mangga sebanyak 1.731 kuintal.
1. *In 2023, 4 ha of seasonal kale vegetable plants were harvested with a production of 348 quintals.*
 2. *The annual production of mango fruit harvest is 1,731 quintals.*

<https://tangerangkab.bps.go.id>



Sumber/Source: BPS, Statistik Pertanian Hortikultura SPH-BST/BPS-Statistics Indonesia, Agricultural Statistic for Horticulture SPH-BST

Gambar 5.1
Figures

Produksi Buah-Buahan Tahunan Menurut Jenis Tanaman di Kecamatan Cisoka (kuintal), 2023
Production of Annual Fruits by Kind of Plant in Cisoka Subdistrict (quintal), 2020–2023

Tabel 5.1
Table

Luas Panen Tanaman Sayuran dan Buah-buahan Semusim Menurut Jenis Tanaman di Kecamatan Cisoka (ha), 2020–2023
Harvested Area of Seasonal Vegetables and Fruits by Kind of Plant in Cisoka Subdistrict (ha), 2020–2023

| Jenis Tanaman Kind of Plants | 2020 | 2021 | 2022 | 2023 ^x |
|----------------------------------|------|------|------|-------------------|
| (1) | (2) | (3) | (4) | (5) |
| Sayuran/Vegetables: | | | | |
| Bawang Merah/Shallots | – | – | – | – |
| Bawang Putih/Garlic | – | – | 3 | – |
| Cabai Besar/Chili/Big Chili | – | – | – | – |
| Cabai Rawit/Chili/Cayenne Pepper | – | – | – | – |
| Kentang/Potato | – | – | – | – |
| Kubis/Cabbage | – | – | – | – |
| Bayam | – | – | 3 | 3 |
| Kangkung | 11 | 11 | 16 | 4 |
| Buah–buahan/Fruits: | | | | |
| Semangka | – | – | – | – |
| Melon | – | – | – | – |

Sumber/Source: BPS, Statistik Pertanian Hortikultura SPH-SBS/BPS-Statistics Indonesia, Agricultural Statistic for Horticulture SPH-SBS

Tabel 5.2 **Produksi Tanaman Sayuran dan Buah-buahan Semusim Menurut Jenis Tanaman di Kecamatan Cisoka (kuintal), 2020–2023**
Table **Production of Seasonal Vegetables and Fruits by Kind of Plant in Cisoka Subdistrict (quintal), 2020–2023**

| Jenis Tanaman Kind of Plants | 2020 | 2021 | 2022 | 2023 ^x |
|----------------------------------|------|------|------|-------------------|
| (1) | (2) | (3) | (4) | (5) |
| Sayuran/Vegetables: | – | – | – | – |
| Bawang Merah/Shallots | – | – | – | – |
| Bawang Putih/Garlic | – | – | 297 | – |
| Cabai Besar/Chili/Big Chili | – | – | – | – |
| Cabai Rawit/Chili/Cayenne Pepper | – | – | – | – |
| Kentang/Potato | – | – | – | – |
| Kubis/Cabbage | – | – | – | – |
| Bayam | – | – | 297 | 318 |
| Kangkung | 2020 | 1905 | 811 | 348 |
| Buah–buahan/Fruits: | | | | |
| Semangka | – | – | – | – |
| Melon | – | – | – | – |

Sumber/Source: BPS, Statistik Pertanian Hortikultura SPH-SBS/BPS-Statistics Indonesia, Agricultural Statistic for Horticulture SPH-SBS

Tabel 5.3
Table

Luas Panen Tanaman Biofarmaka Menurut Jenis Tanaman di Kecamatan Cisoka (m²), 2020–2023
Harvested Area of Medicinal Plants by Kind of Plant in Cisoka Subdistrict (m²), 2020–2023

| Jenis Tanaman Kind of Plants | 2020 | 2021 | 2022 | 2023 ^x |
|---------------------------------|------|------|------|-------------------|
| (1) | (2) | (3) | (4) | (5) |
| Jahe/Ginger | – | 2700 | 600 | – |
| Kencur/East Indian Galangal | – | – | – | – |
| Kunyit/Turmeric | – | 800 | 500 | – |
| Laos/Lengkuas/Galanga | – | 3900 | 1100 | – |
| Serai | – | – | – | – |
| Jeruk Nipis | – | – | – | – |

Sumber/Source: BPS, Statistik Pertanian Hortikultura SPH-TBF/BPS-Statistics Indonesia, Agricultural Statistic for Horticulture SPH-TBF

Tabel 5.4 **Produksi Tanaman Biofarmaka Menurut Jenis Tanaman di Kecamatan Cisoka (kg), 2020–2023**
Table **Production of Medicinal Plants by Kind of Plant in Cisoka Subdistrict (kg), 2020–2023**

| Jenis Tanaman Kind of Plants | 2020 | 2021 | 2022 | 2023 ^x |
|---------------------------------|------|-------|------|-------------------|
| (1) | (2) | (3) | (4) | (5) |
| Jahe/Ginger | – | 10620 | 1870 | – |
| Kencur/East Indian Galangal | – | – | – | – |
| Kunyit/Turmeric | – | 2700 | 831 | – |
| Laos/Lengkuas/Galanga | – | 27900 | 1170 | – |
| Serai | – | – | – | – |
| Jeruk Nipis | – | – | – | – |

Sumber/Source: BPS, Statistik Pertanian Hortikultura SPH-TBF/BPS-Statistics Indonesia, Agricultural Statistic for Horticulture SPH-TBF

Tabel 5.5 Luas Panen Tanaman Hias Menurut Jenis Tanaman di Kecamatan Cisoka (m²), 2020–2023
Table *Harvested Area of Ornamental Plants by Kind of Plant in Cisoka Subdistrict (m²), 2020–2023*

| Jenis Tanaman <i>Kind of Plants</i> | 2020 | 2021 | 2022 | 2023 ^x |
|--|------|------|------|-------------------|
| (1) | (2) | (3) | (4) | (5) |
| Anggrek/ <i>Orchid</i> | – | – | – | – |
| Krisan/ <i>Chrysantemum</i> | – | – | – | – |
| Mawar/ <i>Rose</i> | – | – | – | – |
| Sedap Malam/ <i>Tuberose</i> | – | – | – | – |
| Ixora (Soka) | – | – | – | – |
| Melati | – | – | – | – |

Sumber/Source: BPS, Statistik Pertanian Hortikultura SPH-TH/BPS-Statistics Indonesia, *Agricultural Statistik for Horticulture SPH-TH*

Tabel 5.6 **Produksi Tanaman Hias Menurut Jenis Tanaman di Kecamatan Cisoka (tangkai), 2020–2023**
Table **Production of Ornamental Plants by Kind of Plant n Cisoka Subdistrict (stalks), 2020–2023**

| Jenis Tanaman <i>Kind of Plants</i> | 2020 | 2021 | 2022 | 2023 ^x |
|--|------|------|------|-------------------|
| (1) | (2) | (3) | (4) | (5) |
| Anggrek/ <i>Orchid</i> | – | – | – | – |
| Krisan/ <i>Chrysantemum</i> | – | – | – | – |
| Mawar/ <i>Rose</i> | – | – | – | – |
| Sedap Malam/ <i>Tuberose</i> | – | – | – | – |
| Ixora (Soka) | – | – | – | – |
| Melati | – | – | – | – |

Sumber/Source: BPS, Statistik Pertanian Hortikultura SPH-TH/BPS-Statistics Indonesia, *Agricultural Statistik for Horticulture SPH-TH*

Tabel 5.7
Table

Produksi Buah-Buahan dan Sayuran Tahunan Menurut Jenis Tanaman di Kecamatan Cisoka (kuintal), 2020–2023
Production of Annual Fruits and Vegetables by Kind of Plant in Cisoka Subdistrict (quintal), 2020–2023

| Jenis Tanaman <i>Kind of Plants</i> | 2020 | 2021 | 2022 | 2023 ^x |
|--|------|-------|--------|-------------------|
| (1) | (2) | (3) | (4) | (5) |
| Buah–Buahan/Fruits: | | | | |
| Durian/ <i>Durian</i> | – | – | – | – |
| Jeruk Siam/Keprok/ <i>Orange/Tangerine</i> | – | – | – | – |
| Mangga/ <i>Mango</i> | – | 2.850 | 814,49 | 1.731 |
| Pepaya/ <i>Papaya</i> | – | 810 | 297,06 | 51 |
| Pisang/ <i>Banana</i> | – | 2.470 | – | – |
| Salak/ <i>Snakefruit</i> | – | – | – | – |
| Buah Naga/ Dragonfruit | – | 3.011 | 472 | – |
| Jambu Air/ water apple | – | 900 | 359,2 | 515 |
| Sayuran/Vegetables: | | | | |
| Melinjo | – | 300 | 40,7 | 20 |
| Petai | – | – | – | – |

Sumber/Source: BPS, Statistik Pertanian Hortikultura SPH-BST/BPS-Statistics Indonesia, Agricultural Statistic for Horticulture SPH-BST

DAFTAR PUSTAKA/BIBLIOGRAPHY

Direktorat Jenderal Hortikultura & Badan Pusat Statistik. 2022. *Pedoman Statistik Pertanian Hortikultura (SPH)*. Jakarta: Kementerian Pertanian.

Direktorat Statistik Ketahanan Sosial. 2021. *Buku 3: Konsep dan Definisi Podes 2021*. Jakarta: Badan Pusat Statistik.

.....

.....

<https://tangerangkab.bps.go.id>

ST 2023
SENSUS PERTANIAN

BerAKHLAK
Berorientasi Pelayanan Akuntabel Kompeten
Harmonis Loyal Adaptif Kolaboratif

**#bangga
melayani
bangsa**

DATA

MENCERDASKAN BANGSA

— *Enlighten The Nation* —

**BADAN PUSAT STATISTIK
KABUPATEN TANGERANG
BPS-STATISTICS TANGERANG REGENCY**

Jl. Ki Mas Laeng No. 36 Tigaraksa - Tangerang 15720
Telp: (021) 5996105

Homepage: <https://tangerangkab.bps.go.id> Email: bps3603@bps.go.id

ISSN 2407-2443

